



ARACAJU - SE - Mitsubishi MotorSports 2022

Performance Individual

PC	Tp	Trc	DistPC	Ideal	Passagem	Pen	Erro	Pontos	NoPC	AtePC	PC	Tp	Trc	DistPC	Ideal	Passagem	Pen	Erro	Pontos	NoPC	AtePC										
N u m	51	51 / Francisco Tadeu Santos Almeida / Tacio Santos Almeida																													
		Cat / NL / Largada			LIGHT / 51 / 09:01:00																										
		Aracaju-SE									L200 TRITON SPORT HPE 2.4 D AT																				
PC	Tp	Trc	DistPC	Ideal	Passagem	Pen	Erro	Pontos	NoPC	AtePC	PC	Tp	Trc	DistPC	Ideal	Passagem	Pen	Erro	Pontos	NoPC	AtePC										
1	Tmp	4	0.352	09:41:55.0	09:42:06.1	0	11s	+11	44 °	34 °	53	Tmp	143	2.156	12:12:19.4	12:13:27.3	0	1m08s	[+68]	57 °	21 °										
2	Tmp	7	0.640	09:42:45.4	09:42:58.8	0	13s	+13	46 °	45 °	54	Tmp	144	2.427	12:12:54.3	12:13:52.4	0	58s	[+58]	55 °	21 °										
3	Tmp	11	1.227	09:44:01.9	09:44:05.8	0	4s	+4	25 °	36 °	55	Tmp	147	3.190	12:14:48.5	12:15:08.8	0	20s	[+20]	46 °	21 °										
4	Tmp	14	1.560	09:45:00.4	09:44:55.5	0	5s	-5	28 °	33 °	56	Tmp	149	4.034	12:16:50.5	12:16:59.1	0	9s	+9	38 °	20 °										
5	Tmp	15	2.066	09:46:25.7	09:46:16.6	0	9s	-9	25 °	33 °	57	Tmp	150	4.307	12:17:28.2	12:17:34.1	0	6s	+6	32 °	20 °										
6	Tmp	16	2.489	09:47:40.2	09:47:29.8	0	10s	-10	30 °	29 °	58	Tmp	155	5.491	12:20:08.2	12:20:12.5	0	4s	+4	17 °	20 °										
7	Tmp	19	3.054	09:49:02.8	09:49:00.3	0	3s	-3	15 °	28 °	59	Tmp	158	0.234	12:22:39.1	12:22:43.3	0	4s	+4	31 °	20 °										
8	Tmp	22	3.738	09:50:39.1	09:50:24.8	0	14s	-14	39 °	30 °	60	Tmp	159	0.589	12:23:24.2	12:23:27.5	0	3s	+3	24 °	20 °										
9	Tmp	24	3.920	09:51:09.1	09:51:05.1	0	4s	-4	19 °	29 °	61	Tmp	164	1.655	12:25:30.3	12:25:37.0	0	7s	+7	33 °	20 °										
10	Tmp	30	4.802	09:53:31.6	09:53:09.6	0	22s	-22	42 °	32 °	62	Tmp	165	2.301	12:26:30.9	12:26:35.3	0	4s	+4	27 °	20 °										
11	Tmp	31	4.944	09:53:52.2	09:53:29.3	0	23s	-23	42 °	34 °	63	Tmp	167	3.075	12:28:00.6	12:28:00.7	0	0s	0	7 °	20 °										
12	Tmp	33	5.256	09:54:44.2	09:54:33.0	0	11s	-11	34 °	34 °	64	Tmp	168	3.413	12:28:36.7	12:28:44.0	0	7s	+7	31 °	20 °										
13	Tmp	37	6.028	09:57:07.5	09:56:49.2	0	18s	-18	45 °	34 °	65	Tmp	172	4.653	12:31:25.5	12:31:51.7	0	26s	[+26]	47 °	20 °										
14	Tmp	38	6.424	09:57:57.6	09:57:54.0	0	4s	-4	17 °	33 °	66	Tmp	175	5.223	12:32:57.3	12:33:11.2	0	14s	[+14]	42 °	22 °										
15	Tmp	39	6.685	09:58:41.1	09:58:27.3	0	14s	-14	37 °	33 °	67	Tmp	178	6.124	12:34:36.3	12:34:43.7	0	7s	+7	34 °	22 °										
16	Tmp	41	7.103	09:59:54.8	09:59:55.1	0	0s	0	3 °	29 °	68	Tmp	182	6.743	12:36:23.1	12:36:34.5	0	11s	+11	36 °	22 °										
17	Tmp	46	8.006	10:02:05.2	10:02:06.3	0	1s	+1	6 °	29 °	69	Tmp	183	7.202	12:37:06.0	12:37:09.7	0	4s	+4	27 °	22 °										
18	Tmp	49	8.383	10:03:13.3	10:03:37.5	0	24s	[+24]	42 °	28 °	70	Tmp	186	7.767	12:38:28.8	12:38:38.5	0	10s	+10	35 °	21 °										
19	Tmp	50	8.541	10:03:38.4	10:03:54.7	0	16s	[+16]	37 °	28 °	71	Tmp	190	8.876	12:40:56.1	12:41:03.3	0	7s	+7	28 °	22 °										
20	Tmp	52	8.944	10:04:28.4	10:04:37.0	0	9s	+9	29 °	27 °	72	Tmp	190	9.614	12:42:09.9	12:42:15.2	0	5s	+5	27 °	23 °										
21	Tmp	54	9.329	10:05:19.7	10:05:25.7	0	6s	+6	24 °	27 °	<table border="1" style="width: 100%; border-collapse: collapse;"> <tr> <td>Num</td><td>51</td><td>Pen</td><td>0</td><td>PCZ</td><td>2</td><td>Total PP</td><td>457</td><td>Col. Final</td><td>23°</td> </tr> </table>											Num	51	Pen	0	PCZ	2	Total PP	457	Col. Final	23°
Num	51	Pen	0	PCZ	2	Total PP	457	Col. Final	23°																						
22	Tmp	55	9.865	10:06:20.7	10:06:25.5	0	5s	+5	18 °	27 °																					
23	Tmp	56	9.970	10:06:35.0	10:06:38.4	0	3s	+3	13 °	26 °																					
24	Tmp	57	10.763	10:08:49.3	10:08:50.7	0	1s	+1	2 °	26 °																					
25	Tmp	59	11.358	10:10:31.5	10:10:44.8	0	13s	+13	31 °	26 °																					
26	Tmp	65	12.236	10:17:30.4	10:17:34.3	0	4s	+4	18 °	26 °																					
27	Tmp	71	13.187	10:20:00.9	10:20:10.3	0	9s	+9	32 °	25 °																					
28	Tmp	73	13.529	10:20:49.5	10:20:58.9	0	9s	+9	34 °	25 °																					
29	Tmp	73	14.043	10:21:58.0	10:22:08.4	0	10s	+10	32 °	25 °																					
30	Tmp	78	16.101	10:28:26.4	10:28:23.5	0	3s	-3	12 °	24 °																					
31	Tmp	82	16.815	10:30:17.9	10:30:20.8	0	3s	+3	12 °	24 °																					
32	Tmp	82	17.006	10:30:50.6	10:30:53.8	0	3s	+3	14 °	24 °																					
33	Tmp	82	17.265	10:31:35.0	10:31:39.0	0	4s	+4	19 °	22 °																					
34	Tmp	90	2.482	11:36:57.5	11:36:59.3	0	2s	+2	17 °	22 °																					
35	Tmp	94	3.559	11:38:59.4	11:39:05.8	0	6s	+6	33 °	22 °																					
36	Tmp	94	4.081	11:39:56.3	11:40:02.5	0	6s	+6	32 °	20 °																					
37	Tmp	94	4.552	11:40:47.7	11:40:51.8	0	4s	+4	27 °	20 °																					
38	Tmp	96	5.324	11:42:12.8	11:42:20.2	0	7s	+7	26 °	19 °																					
39	Tmp	96	5.758	11:43:00.2	11:43:05.5	0	5s	+5	27 °	19 °																					
40	Tmp	97	6.232	11:43:54.6	11:43:59.5	0	5s	+5	28 °	19 °																					
41	Tmp	100	6.882	11:45:07.6	11:45:11.0	0	3s	+3	18 °	20 °																					
42	Tmp	101	7.466	11:46:03.1	11:46:12.5	0	9s	+9	39 °	20 °																					
43	Tmp	112	0.515	11:51:02.3	11:51:12.0	0	10s	+10	38 °	20 °																					
44	Tmp	119	1.702	11:55:13.6	11:55:22.9	0	9s	+9	36 °	20 °																					
45	Tmp	120	1.801	11:55:26.5	11:55:36.9	0	10s	+10	31 °	20 °																					
46	Tmp	122	2.274	11:56:24.0	11:56:31.4	0	7s	+7	28 °	20 °																					
47	Tmp	125	2.882	11:57:42.1	11:57:48.4	0	6s	+6	27 °	20 °																					
48	Tmp	128	3.668	11:59:17.6	11:59:24.5	0	7s	+7	33 °	19 °																					
49	Tmp	129	4.265	12:00:58.5	12:01:08.5	0	10s	+10	30 °	19 °																					
50	Tmp	135	5.975	12:06:01.1	12:06:12.5	0	11s	+11	33 °	19 °																					
51	Tmp	139	0.428	12:08:52.0	12:08:56.3	0	4s	+4	27 °	20 °																					
52	Tmp	141	1.396	12:10:49.0	12:11:09.2	0	20s	[+20]	46 °	20 °																					





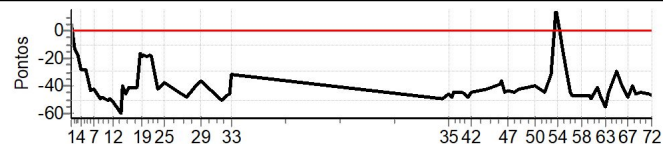
ARACAJU - SE - Mitsubishi MotorSports 2022

Performance Individual

PC	Tp	Trc	DistPC	Ideal	Passagem	Pen	Erro	Pontos	NoPC	AtePC
N u m	52	52 / Filipe Cavalcante / Morgana Guimarães Albuquerque								
		Cat / NL / Largada LIGHT / 52 / 09:02:00								
		Aracaju-SE L200 TRITON SPORT GLS 2.4 D 4X4								
PC	Tp	Trc	DistPC	Ideal	Passagem	Pen	Erro	Pontos	NoPC	AtePC
1	Tmp	4	0.352	09:42:55.0	09:43:00.2	0	5s	[+5]	30°	23°
2	Tmp	7	0.640	09:43:45.4	09:43:32.3	0	13s	-13	45°	48°
3	Tmp	11	1.227	09:45:01.9	09:44:44.8	0	17s	-17	42°	47°
4	Tmp	14	1.560	09:46:00.4	09:45:32.5	0	28s	-28	52°	50°
5	Tmp	15	2.066	09:47:25.7	09:46:58.0	0	28s	-28	40°	50°
6	Tmp	16	2.489	09:48:40.2	09:47:57.0	0	43s	-43	52°	48°
7	Tmp	19	3.054	09:50:02.8	09:49:21.0	0	42s	-42	48°	48°
8	Tmp	22	3.738	09:51:39.1	09:50:50.4	0	49s	-49	51°	50°
9	Tmp	24	3.920	09:52:09.1	09:51:21.0	0	48s	-48	50°	50°
10	Tmp	30	4.802	09:54:31.6	09:53:42.1	0	50s	-50	49°	50°
11	Tmp	31	4.944	09:54:52.2	09:54:03.4	0	49s	-49	49°	54°
12	Tmp	33	5.256	09:55:44.2	09:54:52.2	0	52s	-52	51°	54°
13	Tmp	37	6.028	09:58:07.5	09:57:07.3	0	1m00s	-60	58°	53°
14	Tmp	38	6.424	09:58:57.6	09:58:18.1	0	40s	-40	51°	52°
15	Tmp	39	6.685	09:59:41.1	09:58:55.6	0	46s	-46	52°	52°
16	Tmp	41	7.103	10:00:54.8	10:00:13.8	0	41s	-41	50°	51°
17	Tmp	46	8.006	10:03:05.2	10:02:24.2	0	41s	-41	50°	52°
18	Tmp	49	8.383	10:04:13.3	10:03:57.6	0	16s	-16	32°	51°
19	Tmp	50	8.541	10:04:38.4	10:04:20.4	0	18s	-18	40°	50°
20	Tmp	52	8.944	10:05:28.4	10:05:11.3	0	17s	-17	41°	47°
21	Tmp	54	9.329	10:06:19.7	10:06:00.7	0	19s	-19	40°	53°
22	Tmp	55	9.865	10:07:20.7	10:07:03.7	0	17s	-17	38°	51°
23	Tmp	56	9.970	10:07:35.0	10:07:17.0	0	18s	-18	39°	50°
24	Tmp	57	10.763	10:09:49.3	10:09:07.4	0	42s	-42	49°	49°
25	Tmp	59	11.358	10:11:31.5	10:10:53.5	0	38s	-38	47°	49°
26	Tmp	65	12.236	10:18:30.4	10:17:42.6	0	48s	-48	58°	48°
27	Tmp	71	13.187	10:21:00.9	10:20:19.9	0	41s	-41	54°	49°
28	Tmp	73	13.529	10:21:49.5	10:21:09.2	0	40s	-40	53°	49°
29	Tmp	73	14.043	10:22:58.0	10:22:21.8	0	36s	-36	52°	49°
30	Tmp	78	16.101	10:29:26.4	10:28:36.5	0	50s	-50	50°	47°
31	Tmp	82	16.815	10:31:17.9	10:30:30.5	0	47s	-47	52°	47°
32	Tmp	82	17.006	10:31:50.6	10:31:04.7	0	46s	-46	52°	48°
33	Tmp	82	17.265	10:32:35.0	10:32:03.6	0	31s	-31	46°	48°
34	Tmp	90	2.482	11:37:57.5	11:37:08.7	0	49s	-49	60°	48°
35	Tmp	94	3.559	11:39:59.4	11:39:13.9	0	46s	-46	60°	48°
36	Tmp	94	4.081	11:40:56.3	11:40:08.7	0	48s	-48	62°	48°
37	Tmp	94	4.552	11:41:47.7	11:41:02.6	0	45s	-45	61°	49°
38	Tmp	96	5.324	11:43:12.8	11:42:28.9	0	44s	-44	60°	49°
39	Tmp	96	5.758	11:44:00.2	11:43:16.0	0	44s	-44	60°	49°
40	Tmp	97	6.232	11:44:54.6	11:44:08.3	0	46s	-46	60°	50°
41	Tmp	100	6.882	11:46:07.6	11:45:19.4	0	48s	-48	60°	51°
42	Tmp	101	7.466	11:47:03.1	11:46:18.7	0	44s	-44	56°	51°
43	Tmp	112	0.515	11:52:02.3	11:51:20.7	0	42s	-42	54°	51°
44	Tmp	119	1.702	11:56:13.6	11:55:34.4	0	39s	-39	52°	50°
45	Tmp	120	1.801	11:56:26.5	11:55:50.7	0	36s	-36	50°	51°
46	Tmp	122	2.274	11:57:24.0	11:56:38.8	0	45s	-45	52°	51°
47	Tmp	125	2.882	11:58:42.1	11:57:59.2	0	43s	-43	50°	51°
48	Tmp	128	3.668	12:00:17.6	11:59:33.0	0	45s	-45	51°	51°
49	Tmp	129	4.265	12:01:58.5	12:01:16.6	0	42s	-42	50°	51°
50	Tmp	135	5.975	12:07:01.1	12:06:21.3	0	40s	-40	50°	51°
51	Tmp	139	0.428	12:09:52.0	12:09:08.1	0	44s	-44	52°	52°
52	Tmp	141	1.396	12:11:49.0	12:11:17.8	0	31s	-31	49°	52°

PC	Tp	Trc	DistPC	Ideal	Passagem	Pen	Erro	Pontos	NoPC	AtePC
53	Tmp	143	2.156	12:13:19.4	12:13:35.3	0	16s	[+16]	48°	52°
54	Tmp	144	2.427	12:13:54.3	12:14:04.7	0	10s	[+10]	44°	50°
55	Tmp	147	3.190	12:15:48.5	12:15:30.5	0	18s	-18	45°	49°
56	Tmp	149	4.034	12:17:50.5	12:17:05.7	0	45s	-45	51°	49°
57	Tmp	150	4.307	12:18:28.2	12:17:41.5	0	47s	-47	53°	49°
58	Tmp	155	5.491	12:21:08.2	12:20:21.3	0	47s	-47	52°	48°
59	Tmp	158	0.234	12:23:39.1	12:22:52.1	0	47s	-47	53°	47°
60	Tmp	159	0.589	12:24:24.2	12:23:35.7	0	49s	-49	53°	47°
61	Tmp	164	1.655	12:26:30.3	12:25:49.4	0	41s	-41	52°	48°
62	Tmp	165	2.301	12:27:30.9	12:26:42.5	0	48s	-48	52°	48°
63	Tmp	167	3.075	12:29:00.6	12:28:05.8	0	55s	-55	52°	48°
64	Tmp	168	3.413	12:29:36.7	12:28:51.4	0	45s	-45	50°	48°
65	Tmp	172	4.653	12:32:25.5	12:31:56.6	0	29s	-29	49°	48°
66	Tmp	175	5.223	12:33:57.3	12:33:18.0	0	39s	-39	50°	48°
67	Tmp	178	6.124	12:35:36.3	12:34:48.2	0	48s	-48	52°	48°
68	Tmp	182	6.743	12:37:23.1	12:36:42.7	0	40s	-40	50°	49°
69	Tmp	183	7.202	12:38:06.0	12:37:19.9	0	46s	-46	52°	48°
70	Tmp	186	7.767	12:39:28.8	12:38:44.9	0	44s	-44	50°	48°
71	Tmp	190	8.876	12:41:56.1	12:41:10.0	0	46s	-46	51°	48°
72	Tmp	190	9.614	12:43:09.9	12:42:23.1	0	47s	-47	52°	48°

Num	52	Pen	0	PCZ	0	Total PP	2773	Col. Final	48°
------------	-----------	------------	----------	------------	----------	-----------------	-------------	-------------------	------------





ARCAJU - SE - Mitsubishi MotorSports 2022

Performance Individual

PC	Tp	Trc	DistPC	Ideal	Passagem	Pen	Erro	Pontos	NoPC	AtePC	PC	Tp	Trc	DistPC	Ideal	Passagem	Pen	Erro	Pontos	NoPC	AtePC										
N u m	53	53 / Sandro dos Santos / Eloisa Elena Silva Santos																													
		Cat / NL / Largada		LIGHT / 53 / 09:03:00																											
		Aracaju-SE									PAJERO SPORT 4X4																				
PC	Tp	Trc	DistPC	Ideal	Passagem	Pen	Erro	Pontos	NoPC	AtePC	PC	Tp	Trc	DistPC	Ideal	Passagem	Pen	Erro	Pontos	NoPC	AtePC										
1	Tmp	4	0.352	09:43:55.0	09:42:29.2	0	1m26s	-86	68 °	71 °	53	Tmp	143	2.156	12:14:19.4	12:13:30.9	0	49s	-49	52 °	64 °										
2	Tmp	7	0.640	09:44:45.4	09:43:26.7	0	1m19s	-79	68 °	71 °	54	Tmp	144	2.427	12:14:54.3	12:14:01.2	0	53s	-53	52 °	64 °										
3	Tmp	11	1.227	09:46:01.9	09:44:28.0	0	1m34s	-94	68 °	69 °	55	Tmp	147	3.190	12:16:48.5	12:15:18.0	0	1m31s	-91	57 °	64 °										
4	Tmp	14	1.560	09:47:00.4	09:45:17.6	0	1m43s	-103	67 °	69 °	56	Tmp	149	4.034	12:18:50.5	12:17:02.0	0	1m49s	-109	59 °	64 °										
5	Tmp	15	2.066	09:48:25.7	09:46:40.4	0	1m45s	-105	60 °	69 °	57	Tmp	150	4.307	12:19:28.2	12:17:38.6	0	1m50s	-110	59 °	64 °										
6	Tmp	16	2.489	09:49:40.2	09:47:38.2	0	2m02s	-122	65 °	67 °	58	Tmp	155	5.491	12:22:08.2	12:20:14.9	0	1m53s	-113	58 °	64 °										
7	Tmp	19	3.054	09:51:02.8	09:49:09.0	0	1m54s	-114	65 °	68 °	59	Tmp	158	0.234	12:24:39.1	12:22:46.2	0	1m53s	-113	56 °	64 °										
8	Tmp	22	3.738	09:52:39.1	09:50:34.9	0	2m04s	-124	67 °	68 °	60	Tmp	159	0.589	12:25:24.2	12:23:29.8	0	1m54s	-114	56 °	64 °										
9	Tmp	24	3.920	09:53:09.1	09:51:11.8	0	1m57s	-117	67 °	68 °	61	Tmp	164	1.655	12:27:30.3	12:25:40.6	0	1m50s	-110	56 °	64 °										
10	Tmp	30	4.802	09:55:31.6	09:53:24.7	0	2m07s	-127	67 °	68 °	62	Tmp	165	2.301	12:28:30.9	12:26:38.5	0	1m52s	-112	56 °	64 °										
11	Tmp	31	4.944	09:55:52.2	09:53:41.3	0	2m11s	-131	67 °	68 °	63	Tmp	167	3.075	12:30:00.6	12:28:03.2	0	1m57s	-117	58 °	63 °										
12	Tmp	33	5.256	09:56:44.2	09:54:37.0	0	2m07s	-127	66 °	68 °	64	Tmp	168	3.413	12:30:36.7	12:28:47.2	0	1m50s	-110	58 °	63 °										
13	Tmp	37	6.028	09:59:07.5	09:56:58.3	0	2m09s	-129	67 °	68 °	65	Tmp	172	4.653	12:33:25.5	12:31:54.0	0	1m32s	-92	57 °	63 °										
14	Tmp	38	6.424	09:59:57.6	09:58:06.3	0	1m51s	-111	63 °	68 °	66	Tmp	175	5.223	12:34:57.3	12:33:13.7	0	1m44s	-104	58 °	62 °										
15	Tmp	39	6.685	10:00:41.1	09:58:44.5	0	1m57s	-117	64 °	68 °	67	Tmp	178	6.124	12:36:36.3	12:34:46.4	0	1m50s	-110	59 °	61 °										
16	Tmp	41	7.103	10:01:54.8	10:00:02.3	0	1m53s	-113	63 °	68 °	68	Tmp	182	6.743	12:38:23.1	12:36:37.4	0	1m46s	-106	58 °	61 °										
17	Tmp	46	8.006	10:04:05.2	10:02:15.3	0	1m50s	-110	62 °	67 °	69	Tmp	183	7.202	12:39:06.0	12:37:16.8	0	1m49s	-109	58 °	61 °										
18	Tmp	49	8.383	10:05:13.3	10:03:46.1	0	1m27s	-87	58 °	67 °	70	Tmp	186	7.767	12:40:28.8	12:38:41.0	0	1m48s	-108	60 °	61 °										
19	Tmp	50	8.541	10:05:38.4	10:04:06.3	0	1m32s	-92	59 °	67 °	71	Tmp	190	8.876	12:42:56.1	12:41:06.0	0	1m50s	-110	59 °	61 °										
20	Tmp	52	8.944	10:06:28.4	10:04:53.9	0	1m35s	-95	58 °	67 °	72	Tmp	190	9.614	12:44:09.9	12:42:20.3	0	1m50s	-110	58 °	61 °										
21	Tmp	54	9.329	10:07:19.7	10:05:42.3	0	1m37s	-97	58 °	67 °	<table border="1"> <tr> <td>Num</td><td>53</td><td>Pen</td><td>0</td><td>PCZ</td><td>0</td><td>Total PP</td><td>7694</td><td>Col. Final</td><td>61°</td></tr> </table>											Num	53	Pen	0	PCZ	0	Total PP	7694	Col. Final	61°
Num	53	Pen	0	PCZ	0	Total PP	7694	Col. Final	61°																						
22	Tmp	55	9.865	10:08:20.7	10:06:40.2	0	1m41s	-101	56 °	67 °																					
23	Tmp	56	9.970	10:08:35.0	10:06:53.0	0	1m42s	-102	56 °	67 °																					
24	Tmp	57	10.763	10:10:49.3	10:08:59.2	0	1m50s	-110	56 °	67 °																					
25	Tmp	59	11.358	10:12:31.5	10:10:47.9	0	1m44s	-104	56 °	67 °																					
26	Tmp	65	12.236	10:19:30.4	10:17:37.4	0	1m53s	-113	59 °	67 °																					
27	Tmp	71	13.187	10:22:00.9	10:20:14.0	0	1m47s	-107	60 °	67 °																					
28	Tmp	73	13.529	10:22:49.5	10:21:02.2	0	1m47s	-107	61 °	66 °																					
29	Tmp	73	14.043	10:23:58.0	10:22:12.8	0	1m45s	-105	61 °	65 °																					
30	Tmp	78	16.101	10:30:26.4	10:28:30.8	0	1m56s	-116	59 °	65 °																					
31	Tmp	82	16.815	10:32:17.9	10:30:24.0	0	1m54s	-114	60 °	65 °																					
32	Tmp	82	17.006	10:32:50.6	10:30:57.9	0	1m53s	-113	61 °	65 °																					
33	Tmp	82	17.265	10:33:35.0	10:31:50.7	0	1m44s	-104	59 °	65 °																					
34	Tmp	90	2.482	11:38:57.5	11:37:02.5	0	1m55s	-115	67 °	66 °																					
35	Tmp	94	3.559	11:40:59.4	11:39:09.4	0	1m50s	-110	67 °	65 °																					
36	Tmp	94	4.081	11:41:56.3	11:40:05.5	0	1m51s	-111	67 °	65 °																					
37	Tmp	94	4.552	11:42:47.7	11:40:55.9	0	1m52s	-112	67 °	65 °																					
38	Tmp	96	5.324	11:44:12.8	11:42:24.4	0	1m48s	-108	67 °	65 °																					
39	Tmp	96	5.758	11:45:00.2	11:43:08.5	0	1m52s	-112	66 °	64 °																					
40	Tmp	97	6.232	11:45:54.6	11:44:03.4	0	1m51s	-111	66 °	64 °																					
41	Tmp	100	6.882	11:47:07.6	11:45:14.5	0	1m53s	-113	66 °	64 °																					
42	Tmp	101	7.466	11:48:03.1	11:46:15.5	0	1m48s	-108	66 °	64 °																					
43	Tmp	112	0.515	11:53:02.3	11:51:16.7	0	1m46s	-106	62 °	64 °																					
44	Tmp	119	1.702	11:57:13.6	11:55:28.1	0	1m46s	-106	64 °	64 °																					
45	Tmp	120	1.801	11:57:26.5	11:55:42.0	0	1m45s	-105	64 °	64 °																					
46	Tmp	122	2.274	11:58:24.0	11:56:35.4	0	1m49s	-109	65 °	63 °																					
47	Tmp	125	2.882	11:59:42.1	11:57:52.9	0	1m49s	-109	65 °	63 °																					
48	Tmp	128	3.668	12:01:17.6	11:59:28.5	0	1m49s	-109	63 °	63 °																					
49	Tmp	129	4.265	12:02:58.5	12:01:11.0	0	1m48s	-108	64 °	63 °																					
50	Tmp	135	5.975	12:08:01.1	12:06:15.3	0	1m46s	-106	62 °	63 °																					
51	Tmp	139	0.428	12:10:52.0	12:08:58.9	0	1m53s	-113	62 °	65 °																					
52	Tmp	141	1.396	12:12:49.0	12:11:12.4	0	1m37s	-97	61 °	65 °																					

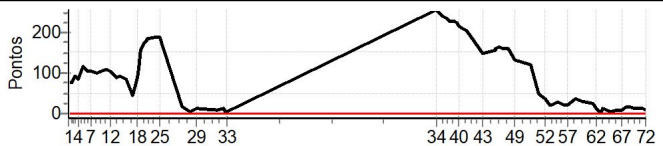




ARCAJU - SE - Mitsubishi MotorSports 2022

Performance Individual

PC	Tp	Trc	DistPC	Ideal	Passagem	Pen	Erro	Pontos	NoPC	AtePC	PC	Tp	Trc	DistPC	Ideal	Passagem	Pen	Erro	Pontos	NoPC	AtePC	
N u m	54	54 / Leandro Cardoso Emerim / Valério César de Azevedo Deda										53	Tmp	143	2.156	12:15:19.4	12:15:38.2	0	19s	+19	50°	61°
		Cat / NL / Largada		LIGHT / 54 / 09:04:00								54	Tmp	144	2.427	12:15:54.3	12:16:12.0	0	18s	+18	49°	61°
		Aracaju-SE					PAJERO HPE 3.8 G 3P 4X4 AT S					55	Tmp	147	3.190	12:17:48.5	12:18:14.2	0	26s	+26	49°	61°
PC	Tp	Trc	DistPC	Ideal	Passagem	Pen	Erro	Pontos	NoPC	AtePC	56	Tmp	149	4.034	12:19:50.5	12:20:09.3	0	19s	+19	47°	61°	
1	Tmp	4	0.352	09:44:55.0	09:46:12.3	0	1m17s	+77	66°	55°	57	Tmp	150	4.307	12:20:28.2	12:20:49.1	0	21s	+21	46°	61°	
2	Tmp	7	0.640	09:45:45.4	09:47:02.5	0	1m17s	+77	67°	67°	58	Tmp	155	5.491	12:23:08.2	12:23:44.4	0	36s	+36	50°	61°	
3	Tmp	11	1.227	09:47:01.9	09:48:33.3	0	1m31s	+91	67°	67°	59	Tmp	158	0.234	12:25:39.1	12:26:05.3	0	26s	+26	48°	60°	
4	Tmp	14	1.560	09:48:00.4	09:49:24.6	0	1m24s	+84	66°	67°	60	Tmp	159	0.589	12:26:24.2	12:26:51.1	0	27s	+27	49°	61°	
5	Tmp	15	2.066	09:49:25.7	09:51:20.9	0	1m55s	+115	64°	67°	61	Tmp	164	1.655	12:28:30.3	12:28:53.0	0	23s	+23	48°	61°	
6	Tmp	16	2.489	09:50:40.2	09:52:24.0	0	1m44s	+104	63°	66°	62	Tmp	165	2.301	12:29:30.9	12:29:42.9	0	12s	+12	40°	60°	
7	Tmp	19	3.054	09:52:02.8	09:53:46.2	0	1m43s	+103	63°	66°	63	Tmp	167	3.075	12:31:00.6	12:31:02.0	0	1s	+1	16°	59°	
8	Tmp	22	3.738	09:53:39.1	09:55:19.5	0	1m40s	+100	64°	66°	64	Tmp	168	3.413	12:31:36.7	12:31:48.7	0	12s	+12	39°	59°	
9	Tmp	24	3.920	09:54:09.1	09:55:48.3	0	1m39s	+99	65°	66°	65	Tmp	172	4.653	12:34:25.5	12:34:27.3	0	2s	+2	25°	59°	
10	Tmp	30	4.802	09:56:31.6	09:58:21.3	0	1m50s	+110	65°	66°	66	Tmp	175	5.223	12:35:57.3	12:36:04.0	0	7s	+7	32°	59°	
11	Tmp	31	4.944	09:56:52.2	09:58:37.9	0	1m46s	+106	64°	66°	67	Tmp	178	6.124	12:37:36.3	12:37:44.5	0	8s	+8	36°	59°	
12	Tmp	33	5.256	09:57:44.2	09:59:27.4	0	1m43s	+103	64°	66°	68	Tmp	182	6.743	12:39:23.1	12:39:40.1	0	17s	+17	45°	59°	
13	Tmp	37	6.028	10:00:07.5	10:01:34.7	0	1m27s	+87	61°	66°	69	Tmp	183	7.202	12:40:06.0	12:40:21.8	0	16s	+16	42°	59°	
14	Tmp	38	6.424	10:00:57.6	10:02:29.8	0	1m32s	+92	61°	66°	70	Tmp	186	7.767	12:41:28.8	12:41:40.4	0	12s	+12	39°	59°	
15	Tmp	39	6.685	10:01:41.1	10:03:10.1	0	1m29s	+89	60°	66°	71	Tmp	190	8.876	12:43:56.1	12:44:08.7	0	13s	+13	40°	58°	
16	Tmp	41	7.103	10:02:54.8	10:04:16.8	0	1m22s	+82	58°	66°	72	Tmp	190	9.614	12:45:09.9	12:45:17.3	0	7s	+7	34°	58°	
17	Tmp	46	8.006	10:05:05.2	10:05:49.0	0	44s	+44	51°	66°	Num 54 Pen 0 PCZ 0 Total PP 4710 Col. Final 58°											
18	Tmp	49	8.383	10:06:13.3	10:07:42.5	0	1m29s	+89	59°	65°												
19	Tmp	50	8.541	10:06:38.4	10:08:32.7	0	1m54s	+114	62°	65°												
20	Tmp	52	8.944	10:07:28.4	10:10:05.6	0	2m37s	+157	62°	65°												
21	Tmp	54	9.329	10:08:19.7	10:11:09.7	0	2m50s	+170	63°	65°												
22	Tmp	55	9.865	10:09:20.7	10:12:22.3	0	3m02s	+182	62°	65°												
23	Tmp	56	9.970	10:09:35.0	10:12:37.8	0	3m03s	+183	63°	65°												
24	Tmp	57	10.763	10:11:49.3	10:14:55.6	0	3m06s	+186	62°	65°												
25	Tmp	59	11.358	10:13:31.5	10:16:40.9	0	3m09s	+189	63°	65°												
26	Tmp	65	12.236	10:20:30.4	10:20:46.3	0	16s	+16	38°	64°												
27	Tmp	71	13.187	10:23:00.9	10:23:03.3	0	2s	+2	12°	62°												
28	Tmp	73	13.529	10:23:49.5	10:23:56.4	0	7s	+7	24°	62°												
29	Tmp	73	14.043	10:24:58.0	10:25:11.7	0	14s	+14	37°	62°												
30	Tmp	78	16.101	10:31:26.4	10:31:34.3	0	8s	+8	26°	61°												
31	Tmp	82	16.815	10:33:17.9	10:33:27.7	0	10s	+10	31°	60°												
32	Tmp	82	17.006	10:33:50.6	10:33:56.8	0	6s	+6	24°	60°												
33	Tmp	82	17.265	10:34:35.0	10:34:40.4	0	5s	+5	24°	57°												
34	Tmp	90	2.482	11:39:57.5	11:44:13.9	0	4m16s	[+256]	69°	60°												
35	Tmp	94	3.559	11:41:59.4	11:45:59.0	0	4m00s	[+240]	69°	61°												
36	Tmp	94	4.081	11:42:56.3	11:46:50.6	0	3m54s	[+234]	69°	60°												
37	Tmp	94	4.552	11:43:47.7	11:47:36.7	0	3m49s	[+229]	69°	60°												
38	Tmp	96	5.324	11:45:12.8	11:48:58.5	0	3m46s	[+226]	69°	60°												
39	Tmp	96	5.758	11:46:00.2	11:49:43.6	0	3m43s	[+223]	68°	60°												
40	Tmp	97	6.232	11:46:54.6	11:50:29.9	0	3m35s	[+215]	67°	60°												
41	Tmp	100	6.882	11:48:07.6	11:51:37.0	0	3m29s	[+209]	68°	60°												
42	Tmp	101	7.466	11:49:03.1	11:52:27.3	0	3m24s	+204	67°	63°												
43	Tmp	112	0.515	11:54:02.3	11:56:29.3	0	2m27s	+147	65°	63°												
44	Tmp	119	1.702	11:58:13.6	12:00:50.8	0	2m37s	+157	67°	63°												
45	Tmp	120	1.801	11:58:26.5	12:01:06.3	0	2m40s	+160	67°	62°												
46	Tmp	122	2.274	11:59:24.0	12:02:05.5	0	2m42s	+162	67°	62°												
47	Tmp	125	2.882	12:00:42.1	12:03:22.0	0	2m40s	+160	67°	62°												
48	Tmp	128	3.668	12:02:17.6	12:04:56.6	0	2m39s	+159	66°	62°												
49	Tmp	129	4.265	12:03:58.5	12:06:12.9	0	2m14s	+134	65°	62°												
50	Tmp	135	5.975	12:09:01.1	12:11:01.7	0	2m01s	+121	63°	62°												
51	Tmp	139	0.428	12:11:52.0	12:12:39.0	0	47s	+47	53°	61°												
52	Tmp	141	1.396	12:13:49.0	12:14:25.4	0	36s	+36	52°	61°												





ARACAJU - SE - Mitsubishi MotorSports 2022

Performance Individual

PC	Tp	Trc	DistPC	Ideal	Passagem	Pen	Erro	Pontos	NoPC	AtePC	PC	Tp	Trc	DistPC	Ideal	Passagem	Pen	Erro	Pontos	NoPC	AtePC										
N u m	55	55 / Bruno Pereira de Almeida / Felipe Fernandes de Oliveira										53	Tmp	143	2.156	12:16:19.4	12:16:23.8	0	4s	+4	25°	31°									
		Cat / NL / Largada		LIGHT / 55 / 09:05:00										54	Tmp	144	2.427	12:16:54.3	12:16:55.1	0	1s	+1	9°	31°							
	30°	Aracaju-SE					ASX 2.0 G AWD A/T					55	Tmp	147	3.190	12:18:48.5	12:18:51.2	0	3s	+3	24°	31°									
PC	Tp	Trc	DistPC	Ideal	Passagem	Pen	Erro	Pontos	NoPC	AtePC	PC	Tp	Trc	DistPC	Ideal	Passagem	Pen	Erro	Pontos	NoPC	AtePC										
1	Tmp	4	0.352	09:45:55.0	09:46:19.4	0	24s	+24	56°	45°	56	Tmp	149	4.034	12:20:50.5	12:20:51.8	0	1s	+1	14°	31°										
2	Tmp	7	0.640	09:46:45.4	09:47:06.7	0	21s	+21	51°	52°	57	Tmp	150	4.307	12:21:28.2	12:21:31.9	0	4s	+4	25°	31°										
3	Tmp	11	1.227	09:48:01.9	09:48:35.1	0	33s	+33	56°	52°	58	Tmp	155	5.491	12:24:08.2	12:24:10.5	0	2s	+2	10°	31°										
4	Tmp	14	1.560	09:49:00.4	09:49:26.4	0	26s	+26	51°	54°	59	Tmp	158	0.234	12:26:39.1	12:26:39.5	0	0s	0	8°	31°										
5	Tmp	15	2.066	09:50:25.7	09:51:48.6	0	1m23s	[+83]	57°	53°	60	Tmp	159	0.589	12:27:24.2	12:27:22.5	0	2s	-2	17°	31°										
6	Tmp	16	2.489	09:51:40.2	09:52:26.2	0	46s	[+46]	53°	50°	61	Tmp	164	1.655	12:29:30.3	12:29:32.4	0	2s	+2	15°	31°										
7	Tmp	19	3.054	09:53:02.8	09:53:47.9	0	45s	[+45]	51°	53°	62	Tmp	165	2.301	12:30:30.9	12:30:31.7	0	1s	+1	19°	31°										
8	Tmp	22	3.738	09:54:39.1	09:55:22.1	0	43s	[+43]	50°	53°	63	Tmp	167	3.075	12:32:00.6	12:32:02.3	0	2s	+2	20°	31°										
9	Tmp	24	3.920	09:55:09.1	09:55:49.5	0	40s	[+40]	48°	52°	64	Tmp	168	3.413	12:32:36.7	12:32:37.0	0	0s	0	8°	30°										
10	Tmp	30	4.802	09:57:31.6	09:58:22.4	0	51s	[+51]	50°	52°	65	Tmp	172	4.653	12:35:25.5	12:35:27.2	0	2s	+2	24°	30°										
11	Tmp	31	4.944	09:57:52.2	09:58:40.2	0	48s	[+48]	48°	52°	66	Tmp	175	5.223	12:36:57.3	12:36:59.6	0	2s	+2	20°	30°										
12	Tmp	33	5.256	09:58:44.2	09:59:31.3	0	47s	[+47]	48°	49°	67	Tmp	178	6.124	12:38:36.3	12:38:38.5	0	2s	+2	15°	30°										
13	Tmp	37	6.028	10:01:07.5	10:01:37.4	0	30s	+30	48°	48°	68	Tmp	182	6.743	12:40:23.1	12:40:27.5	0	4s	+4	21°	30°										
14	Tmp	38	6.424	10:01:57.6	10:02:33.3	0	36s	+36	50°	48°	69	Tmp	183	7.202	12:41:06.0	12:41:07.0	0	1s	+1	12°	30°										
15	Tmp	39	6.685	10:02:41.1	10:03:13.8	0	33s	+33	50°	48°	70	Tmp	186	7.767	12:42:28.8	12:42:35.0	0	6s	+6	26°	30°										
16	Tmp	41	7.103	10:03:54.8	10:04:20.1	0	25s	+25	44°	48°	71	Tmp	190	8.876	12:44:56.1	12:45:00.4	0	4s	+4	22°	30°										
17	Tmp	46	8.006	10:06:05.2	10:05:52.6	0	13s	-13	36°	48°	72	Tmp	190	9.614	12:46:09.9	12:46:13.3	0	3s	+3	20°	30°										
18	Tmp	49	8.383	10:07:13.3	10:07:45.7	0	32s	+32	46°	47°	<table border="1" style="width: 100%; border-collapse: collapse;"> <tr> <td>Num</td><td>55</td><td>Pen</td><td>0</td><td>PCZ</td><td>5</td><td>Total PP</td><td>566</td><td>Col. Final</td><td>30°</td> </tr> </table>											Num	55	Pen	0	PCZ	5	Total PP	566	Col. Final	30°
Num	55	Pen	0	PCZ	5	Total PP	566	Col. Final	30°																						
19	Tmp	50	8.541	10:07:38.4	10:08:01.3	0	23s	+23	44°	45°																					
20	Tmp	52	8.944	10:08:28.4	10:08:35.4	0	7s	+7	26°	43°																					
21	Tmp	54	9.329	10:09:19.7	10:09:12.0	0	8s	-8	28°	42°																					
22	Tmp	55	9.865	10:10:20.7	10:10:15.6	0	5s	-5	17°	42°																					
23	Tmp	56	9.970	10:10:35.0	10:10:29.6	0	5s	-5	18°	40°																					
24	Tmp	57	10.763	10:12:49.3	10:12:33.7	0	16s	-16	37°	40°																					
25	Tmp	59	11.358	10:14:31.5	10:14:29.8	0	2s	-2	11°	40°																					
26	Tmp	65	12.236	10:21:30.4	10:21:28.8	0	2s	-2	14°	40°																					
27	Tmp	71	13.187	10:24:00.9	10:23:59.5	0	1s	-1	9°	39°																					
28	Tmp	73	13.529	10:24:49.5	10:24:49.6	0	0s	0	5°	38°																					
29	Tmp	73	14.043	10:25:58.0	10:25:58.9	0	1s	+1	9°	37°																					
30	Tmp	78	16.101	10:32:26.4	10:32:26.0	0	0s	0	1°	35°																					
31	Tmp	82	16.815	10:34:17.9	10:34:17.7	0	0s	0	2°	35°																					
32	Tmp	82	17.006	10:34:50.6	10:34:53.7	0	3s	+3	13°	34°																					
33	Tmp	82	17.265	10:35:35.0	10:35:37.0	0	2s	+2	14°	33°																					
34	Tmp	90	2.482	11:40:57.5	11:41:08.7	0	11s	+11	45°	33°																					
35	Tmp	94	3.559	11:42:59.4	11:43:12.3	0	13s	+13	45°	33°																					
36	Tmp	94	4.081	11:43:56.3	11:44:08.0	0	12s	+12	43°	33°																					
37	Tmp	94	4.552	11:44:47.7	11:44:58.9	0	11s	+11	44°	33°																					
38	Tmp	96	5.324	11:46:12.8	11:46:25.4	0	13s	+13	44°	33°																					
39	Tmp	96	5.758	11:47:00.2	11:47:11.8	0	12s	+12	43°	32°																					
40	Tmp	97	6.232	11:47:54.6	11:48:07.9	0	13s	+13	41°	32°																					
41	Tmp	100	6.882	11:49:07.6	11:49:18.5	0	11s	+11	40°	33°																					
42	Tmp	101	7.466	11:50:03.1	11:50:13.5	0	10s	+10	40°	33°																					
43	Tmp	112	0.515	11:55:02.3	11:55:08.7	0	6s	+6	28°	32°																					
44	Tmp	119	1.702	11:59:13.6	11:59:22.6	0	9s	+9	35°	32°																					
45	Tmp	120	1.801	11:59:26.5	11:59:35.8	0	9s	+9	27°	32°																					
46	Tmp	122	2.274	12:00:24.0	12:00:30.3	0	6s	+6	25°	32°																					
47	Tmp	125	2.882	12:01:42.1	12:01:50.7	0	9s	+9	35°	32°																					
48	Tmp	128	3.668	12:03:17.6	12:03:21.4	0	4s	+4	22°	32°																					
49	Tmp	129	4.265	12:04:58.5	12:05:08.2	0	10s	+10	29°	32°																					
50	Tmp	135	5.975	12:10:01.1	12:10:10.4	0	9s	+9	30°	32°																					
51	Tmp	139	0.428	12:12:52.0	12:12:54.2	0	2s	+2	18°	32°																					
52	Tmp	141	1.396	12:14:49.0	12:14:51.0	0	2s	+2	21°	32°																					





ARCAJU - SE - Mitsubishi MotorSports 2022

Performance Individual

PC	Tp	Trc	DistPC	Ideal	Passagem	Pen	Erro	Pontos	NoPC	AtePC	PC	Tp	Trc	DistPC	Ideal	Passagem	Pen	Erro	Pontos	NoPC	AtePC										
N u m	56	56 / Jose Railton Souza de Lima / Lucas de Jesus Lima																													
		Cat / NL / Largada LIGHT / 56 / 09:06:00																													
		Lagarto-SE									ECLIPSE CROSS HPE-S 1.5T S-AWC																				
1	Tmp	4	0.352	09:46:55.0	09:46:44.9	0	10s	-10	41 °	69 °	53	Tmp	143	2.156	12:17:19.4	12:16:27.3	0	52s	-52	53 °	59 °										
2	Tmp	7	0.640	09:47:45.4	09:47:08.6	0	37s	-37	61 °	62 °	54	Tmp	144	2.427	12:17:54.3	12:16:56.8	0	58s	-58	54 °	59 °										
3	Tmp	11	1.227	09:49:01.9	09:48:39.1	0	23s	-23	51 °	60 °	55	Tmp	147	3.190	12:19:48.5	12:18:53.4	0	55s	-55	54 °	59 °										
4	Tmp	14	1.560	09:50:00.4	09:49:30.1	0	30s	-30	54 °	59 °	56	Tmp	149	4.034	12:21:50.5	12:20:55.7	0	55s	-55	54 °	59 °										
5	Tmp	15	2.066	09:51:25.7	09:51:56.8	0	31s	+31	42 °	52 °	57	Tmp	150	4.307	12:22:28.2	12:22:52.9	0	25s	+25	49 °	59 °										
6	Tmp	16	2.489	09:52:40.2	09:52:30.1	0	10s	-10	29 °	45 °	58	Tmp	155	5.491	12:25:08.2	12:25:13.2	0	5s	+5	21 °	58 °										
7	Tmp	19	3.054	09:54:02.8	09:53:48.3	0	15s	-15	40 °	43 °	59	Tmp	158	0.234	12:27:39.1	12:31:04.9	0	3m26s	[+206]	62 °	58 °										
8	Tmp	22	3.738	09:55:39.1	09:55:23.9	0	15s	-15	40 °	42 °	60	Tmp	159	0.589	12:28:24.2	12:31:41.2	0	3m17s	[+197]	61 °	57 °										
9	Tmp	24	3.920	09:56:09.1	09:55:51.6	0	18s	-18	40 °	42 °	61	Tmp	164	1.655	12:30:30.3	12:33:17.0	0	2m47s	[+167]	60 °	57 °										
10	Tmp	30	4.802	09:58:31.6	09:58:24.2	0	7s	-7	28 °	42 °	62	Tmp	165	2.301	12:31:30.9	12:33:52.5	0	2m22s	[+142]	59 °	56 °										
11	Tmp	31	4.944	09:58:52.2	09:58:38.4	0	14s	-14	38 °	44 °	63	Tmp	167	3.075	12:33:00.6	12:34:39.2	0	1m39s	[+99]	56 °	56 °										
12	Tmp	33	5.256	09:59:44.2	09:59:29.6	0	15s	-15	38 °	44 °	64	Tmp	168	3.413	12:33:36.7	12:35:02.1	0	1m25s	[+85]	56 °	57 °										
13	Tmp	37	6.028	10:02:07.5	10:01:36.0	0	32s	-32	50 °	45 °	65	Tmp	172	4.653	12:36:25.5	12:37:28.1	0	1m03s	[+63]	53 °	57 °										
14	Tmp	38	6.424	10:02:57.6	10:02:31.6	0	26s	-26	46 °	44 °	66	Tmp	175	5.223	12:37:57.3	12:38:42.7	0	45s	[+45]	51 °	57 °										
15	Tmp	39	6.685	10:03:41.1	10:03:12.1	0	29s	-29	48 °	44 °	67	Tmp	178	6.124	12:39:36.3	12:39:40.3	0	4s	+4	27 °	57 °										
16	Tmp	41	7.103	10:04:54.8	10:04:18.1	0	37s	-37	49 °	45 °	68	Tmp	182	6.743	12:41:23.1	12:40:39.7	0	43s	-43	51 °	57 °										
17	Tmp	46	8.006	10:07:05.2	10:05:51.0	0	1m14s	-74	56 °	45 °	69	Tmp	183	7.202	12:42:06.0	12:41:08.3	0	58s	-58	53 °	57 °										
18	Tmp	49	8.383	10:08:13.3	10:07:08.4	0	1m05s	-65	53 °	44 °	70	Tmp	186	7.767	12:43:28.8	12:42:21.5	0	1m07s	-67	54 °	57 °										
19	Tmp	50	8.541	10:08:38.4	10:07:47.1	0	51s	-51	53 °	43 °	71	Tmp	190	8.876	12:45:56.1	12:44:09.7	0	1m46s	-106	58 °	59 °										
20	Tmp	52	8.944	10:09:28.4	10:08:25.7	0	1m03s	-63	52 °	42 °	72	Tmp	190	9.614	12:47:09.9	12:45:18.5	0	1m51s	-111	59 °	59 °										
21	Tmp	54	9.329	10:10:19.7	10:09:07.4	0	1m12s	-72	53 °	42 °	<table border="1" style="width: 100%; border-collapse: collapse;"> <tr> <td>Num</td><td>56</td><td>Pen</td><td>0</td><td>PCZ</td><td>0</td><td>Total PP</td><td>4829</td><td>Col. Final</td><td>59°</td> </tr> </table>											Num	56	Pen	0	PCZ	0	Total PP	4829	Col. Final	59°
Num	56	Pen	0	PCZ	0	Total PP	4829	Col. Final	59°																						
22	Tmp	55	9.865	10:11:20.7	10:10:00.6	0	1m20s	-80	54 °	50 °																					
23	Tmp	56	9.970	10:11:35.0	10:10:12.8	0	1m22s	-82	54 °	51 °																					
24	Tmp	57	10.763	10:13:49.3	10:11:43.2	0	2m06s	-126	58 °	53 °																					
25	Tmp	59	11.358	10:15:31.5	10:12:54.8	0	2m37s	-157	59 °	56 °																					
26	Tmp	65	12.236	10:22:30.4	10:17:44.0	0	4m46s	-286	67 °	57 °																					
27	Tmp	71	13.187	10:25:00.9	10:20:21.9	0	4m39s	-279	67 °	58 °																					
28	Tmp	73	13.529	10:25:49.5	10:21:12.7	0	4m37s	-277	67 °	59 °																					
29	Tmp	73	14.043	10:26:58.0	10:22:24.8	0	4m33s	-273	66 °	61 °																					
30	Tmp	78	16.101	10:33:26.4	10:28:45.7	0	4m41s	-281	62 °	63 °																					
31	Tmp	82	16.815	10:35:17.9	10:30:35.7	0	4m42s	-282	65 °	64 °																					
32	Tmp	82	17.006	10:35:50.6	10:31:08.5	0	4m42s	-282	65 °	64 °																					
33	Tmp	82	17.265	10:36:35.0	10:32:26.8	0	4m08s	-248	65 °	63 °																					
34	Tmp	90	2.482	11:41:57.5	11:41:11.6	0	46s	-46	59 °	62 °																					
35	Tmp	94	3.559	11:43:59.4	11:43:15.4	0	44s	-44	58 °	62 °																					
36	Tmp	94	4.081	11:44:56.3	11:44:11.4	0	45s	-45	59 °	62 °																					
37	Tmp	94	4.552	11:45:47.7	11:45:04.9	0	43s	-43	59 °	61 °																					
38	Tmp	96	5.324	11:47:12.8	11:46:30.4	0	42s	-42	59 °	61 °																					
39	Tmp	96	5.758	11:48:00.2	11:47:17.9	0	42s	-42	58 °	61 °																					
40	Tmp	97	6.232	11:48:54.6	11:48:12.3	0	42s	-42	56 °	61 °																					
41	Tmp	100	6.882	11:50:07.6	11:49:24.0	0	44s	-44	57 °	61 °																					
42	Tmp	101	7.466	11:51:03.1	11:50:16.9	0	46s	-46	59 °	61 °																					
43	Tmp	112	0.515	11:56:02.3	11:55:11.1	0	51s	-51	55 °	61 °																					
44	Tmp	119	1.702	12:00:13.6	11:59:29.3	0	44s	-44	53 °	60 °																					
45	Tmp	120	1.801	12:00:26.5	11:59:41.5	0	45s	-45	52 °	60 °																					
46	Tmp	122	2.274	12:01:24.0	12:00:33.4	0	51s	-51	54 °	60 °																					
47	Tmp	125	2.882	12:02:42.1	12:01:53.9	0	48s	-48	53 °	60 °																					
48	Tmp	128	3.668	12:04:17.6	12:03:24.1	0	54s	-54	54 °	60 °																					
49	Tmp	129	4.265	12:05:58.5	12:05:10.8	0	48s	-48	53 °	60 °																					
50	Tmp	135	5.975	12:11:01.1	12:10:13.9	0	47s	-47	52 °	59 °																					
51	Tmp	139	0.428	12:13:52.0	12:13:23.2	0	29s	-29	49 °	59 °																					
52	Tmp	141	1.396	12:15:49.0	12:14:57.4	0	52s	-52	53 °	59 °																					





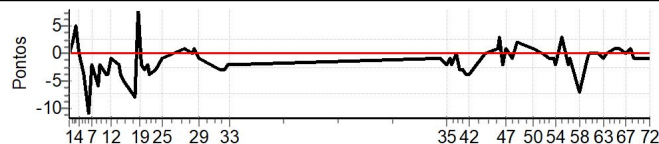
ARCAJU - SE - Mitsubishi MotorSports 2022

Performance Individual

PC	Tp	Trc	DistPC	Ideal	Passagem	Pen	Erro	Pontos	NoPC	AtePC
N u m	57	57 / Silvia Brito Theorga / Luiz Ribeiro E Silva Neto								
		Cat / NL / Largada		LIGHT / 57 / 09:07:00						
		Fortaleza-CE				PAJERO 4X4 FLEX 3.5				
PC	Tp	Trc	DistPC	Ideal	Passagem	Pen	Erro	Pontos	NoPC	AtePC
1	Tmp	4	0.352	09:47:55.0	09:47:55.4	0	0s	0	10°	10°
2	Tmp	7	0.640	09:48:45.4	09:48:47.3	0	2s	[+2]	16°	3°
3	Tmp	11	1.227	09:50:01.9	09:50:06.4	0	5s	[+5]	29°	10°
4	Tmp	14	1.560	09:51:00.4	09:51:00.4	0	0s	0	4°	4°
5	Tmp	15	2.066	09:52:25.7	09:52:21.9	0	4s	-4	15°	5°
6	Tmp	16	2.489	09:53:40.2	09:53:29.5	0	11s	-11	34°	12°
7	Tmp	19	3.054	09:55:02.8	09:55:01.0	0	2s	-2	11°	11°
8	Tmp	22	3.738	09:56:39.1	09:56:32.9	0	6s	-6	23°	10°
9	Tmp	24	3.920	09:57:09.1	09:57:06.7	0	2s	-2	10°	10°
10	Tmp	30	4.802	09:59:31.6	09:59:27.3	0	4s	-4	23°	10°
11	Tmp	31	4.944	09:59:52.2	09:59:48.0	0	4s	-4	22°	13°
12	Tmp	33	5.256	10:00:44.2	10:00:43.6	0	1s	-1	5°	10°
13	Tmp	37	6.028	10:03:07.5	10:03:05.8	0	2s	-2	11°	9°
14	Tmp	38	6.424	10:03:57.6	10:03:53.8	0	4s	-4	16°	9°
15	Tmp	39	6.685	10:04:41.1	10:04:35.9	0	5s	-5	25°	10°
16	Tmp	41	7.103	10:05:54.8	10:05:48.9	0	6s	-6	26°	11°
17	Tmp	46	8.006	10:08:05.2	10:07:57.0	0	8s	-8	28°	12°
18	Tmp	49	8.383	10:09:13.3	10:09:21.7	0	8s	[+8]	21°	11°
19	Tmp	50	8.541	10:09:38.4	10:09:41.8	0	3s	[+3]	9°	10°
20	Tmp	52	8.944	10:10:28.4	10:10:26.8	0	2s	-2	8°	10°
21	Tmp	54	9.329	10:11:19.7	10:11:16.7	0	3s	-3	14°	11°
22	Tmp	55	9.865	10:12:20.7	10:12:18.7	0	2s	-2	12°	10°
23	Tmp	56	9.970	10:12:35.0	10:12:30.8	0	4s	-4	15°	11°
24	Tmp	57	10.763	10:14:49.3	10:14:46.3	0	3s	-3	14°	8°
25	Tmp	59	11.358	10:16:31.5	10:16:31.0	0	1s	-1	4°	8°
26	Tmp	65	12.236	10:23:30.4	10:23:31.8	0	1s	[+1]	8°	6°
27	Tmp	71	13.187	10:26:00.9	10:26:00.9	0	0s	0	6°	6°
28	Tmp	73	13.529	10:26:49.5	10:26:50.3	0	1s	+1	11°	6°
29	Tmp	73	14.043	10:27:58.0	10:27:57.5	0	1s	-1	8°	5°
30	Tmp	78	16.101	10:34:26.4	10:34:23.6	0	3s	-3	11°	5°
31	Tmp	82	16.815	10:36:17.9	10:36:15.0	0	3s	-3	11°	6°
32	Tmp	82	17.006	10:36:50.6	10:36:48.2	0	2s	-2	10°	6°
33	Tmp	82	17.265	10:37:35.0	10:37:32.6	0	2s	-2	13°	7°
34	Tmp	90	2.482	11:42:57.5	11:42:56.1	0	1s	-1	13°	7°
35	Tmp	94	3.559	11:44:59.4	11:44:57.4	0	2s	-2	19°	7°
36	Tmp	94	4.081	11:45:56.3	11:45:54.9	0	1s	-1	10°	7°
37	Tmp	94	4.552	11:46:47.7	11:46:46.0	0	2s	-2	17°	7°
38	Tmp	96	5.324	11:48:12.8	11:48:12.9	0	0s	0	2°	7°
39	Tmp	96	5.758	11:49:00.2	11:48:57.2	0	3s	-3	22°	7°
40	Tmp	97	6.232	11:49:54.6	11:49:51.6	0	3s	-3	24°	7°
41	Tmp	100	6.882	11:51:07.6	11:51:04.0	0	4s	-4	23°	8°
42	Tmp	101	7.466	11:52:03.1	11:51:59.1	0	4s	-4	24°	8°
43	Tmp	112	0.515	11:57:02.3	11:57:02.5	0	0s	0	3°	8°
44	Tmp	119	1.702	12:01:13.6	12:01:14.7	0	1s	+1	7°	8°
45	Tmp	120	1.801	12:01:26.5	12:01:29.7	0	3s	[+3]	9°	7°
46	Tmp	122	2.274	12:02:24.0	12:02:22.5	0	2s	-2	14°	7°
47	Tmp	125	2.882	12:03:42.1	12:03:43.3	0	1s	+1	8°	6°
48	Tmp	128	3.668	12:05:17.6	12:05:17.1	0	1s	-1	8°	6°
49	Tmp	129	4.265	12:06:58.5	12:07:00.9	0	2s	[+2]	13°	6°
50	Tmp	135	5.975	12:12:01.1	12:12:02.1	0	1s	+1	10°	6°
51	Tmp	139	0.428	12:14:52.0	12:14:52.1	0	0s	0	5°	6°
52	Tmp	141	1.396	12:16:49.0	12:16:47.7	0	1s	-1	15°	6°

PC	Tp	Trc	DistPC	Ideal	Passagem	Pen	Erro	Pontos	NoPC	AtePC
53	Tmp	143	2.156	12:18:19.4	12:18:18.0	0	1s	-1	17°	6°
54	Tmp	144	2.427	12:18:54.3	12:18:52.2	0	2s	-2	17°	6°
55	Tmp	147	3.190	12:20:48.5	12:20:51.4	0	3s	[+3]	23°	6°
56	Tmp	149	4.034	12:22:50.5	12:22:48.3	0	2s	-2	20°	6°
57	Tmp	150	4.307	12:23:28.2	12:23:27.1	0	1s	-1	13°	6°
58	Tmp	155	5.491	12:26:08.2	12:26:00.8	0	7s	-7	30°	6°
59	Tmp	158	0.234	12:28:39.1	12:28:38.0	0	1s	-1	15°	6°
60	Tmp	159	0.589	12:29:24.2	12:29:24.5	0	0s	0	5°	6°
61	Tmp	164	1.655	12:31:30.3	12:31:30.1	0	0s	0	7°	6°
62	Tmp	165	2.301	12:32:30.9	12:32:30.7	0	0s	0	8°	6°
63	Tmp	167	3.075	12:34:00.6	12:33:59.3	0	1s	-1	15°	6°
64	Tmp	168	3.413	12:34:36.7	12:34:37.0	0	0s	0	7°	6°
65	Tmp	172	4.653	12:37:25.5	12:37:26.8	0	1s	+1	14°	6°
66	Tmp	175	5.223	12:38:57.3	12:38:58.7	0	1s	+1	13°	6°
67	Tmp	178	6.124	12:40:36.3	12:40:36.1	0	0s	0	2°	6°
68	Tmp	182	6.743	12:42:23.1	12:42:24.0	0	1s	+1	9°	6°
69	Tmp	183	7.202	12:43:06.0	12:43:04.9	0	1s	-1	11°	6°
70	Tmp	186	7.767	12:44:28.8	12:44:27.6	0	1s	-1	11°	6°
71	Tmp	190	8.876	12:46:56.1	12:46:55.5	0	1s	-1	14°	6°
72	Tmp	190	9.614	12:48:09.9	12:48:09.4	0	1s	-1	14°	6°

Num	57	Pen	0	PCZ	11	Total PP	135	Col. Final	6°
-----	----	-----	---	-----	----	----------	-----	------------	----





ARACAJU - SE - Mitsubishi MotorSports 2022

Performance Individual

PC	Tp	Trc	DistPC	Ideal	Passagem	Pen	Erro	Pontos	NoPC	AtePC	PC	Tp	Trc	DistPC	Ideal	Passagem	Pen	Erro	Pontos	NoPC	AtePC										
N u m	58	58 / Joselito Lopes Bezerra / Jose do Nascimento Filho																													
		Cat / NL / Largada LIGHT / 58 / 09:08:00																													
		Aracaju-SE L200 TRITON OUTDOOR GLX																													
1	Tmp	4	0.352	09:48:55.0	09:45:07.0	0	3m48s	-228	72°	72°	53	Tmp	143	2.156	12:19:19.4	12:22:13.5	0	2m54s	+174	63°	71°										
2	Tmp	7	0.640	09:49:45.4	09:45:58.2	0	3m47s	-227	72°	72°	54	Tmp	144	2.427	12:19:54.3	12:22:50.9	0	2m57s	+177	63°	71°										
3	Tmp	11	1.227	09:51:01.9	09:47:28.3	0	3m34s	-214	72°	72°	55	Tmp	147	3.190	12:21:48.5	12:24:51.9	0	3m03s	+183	63°	71°										
4	Tmp	14	1.560	09:52:00.4	09:48:23.3	0	3m37s	-217	72°	72°	56	Tmp	149	4.034	12:23:50.5	12:26:59.9	0	3m09s	+189	63°	71°										
5	Tmp	15	2.066	09:53:25.7	10:35:06.7	0	41m41s	[+600]	72°	72°	57	Tmp	150	4.307	12:24:28.2	12:27:37.5	0	3m09s	+189	63°	70°										
6	Tmp	16	2.489	09:54:40.2	10:35:54.1	0	41m14s	[+600]	72°	72°	58	Tmp	155	5.491	12:27:08.2	12:30:37.4	0	3m29s	+209	63°	69°										
7	Tmp	19	3.054	09:56:02.8	10:37:13.0	0	41m10s	[+600]	72°	72°	59	Tmp	158	0.234	12:29:39.1	12:32:28.4	0	2m49s	+169	60°	69°										
8	Tmp	22	3.738	09:57:39.1	10:38:49.5	0	41m10s	[+600]	72°	72°	60	Tmp	159	0.589	12:30:24.2	12:33:16.2	0	2m52s	+172	60°	69°										
9	Tmp	24	3.920	09:58:09.1	10:39:16.7	0	41m08s	[+600]	72°	72°	61	Tmp	164	1.655	12:32:30.3	12:35:37.2	0	3m07s	+187	61°	68°										
10	Tmp	30	4.802	10:00:31.6	10:41:49.0	0	41m17s	[+600]	72°	72°	62	Tmp	165	2.301	12:33:30.9	12:36:44.3	0	3m13s	+193	62°	68°										
11	Tmp	31	4.944	10:00:52.2	10:42:08.9	0	41m17s	[+600]	72°	72°	63	Tmp	167	3.075	12:35:00.6	12:38:13.6	0	3m13s	+193	62°	68°										
12	Tmp	33	5.256	10:01:44.2	10:42:57.7	0	41m14s	[+600]	72°	72°	64	Tmp	168	3.413	12:35:36.7	12:38:54.5	0	3m18s	+198	63°	68°										
13	Tmp	37	6.028	10:04:07.5	10:45:06.8	0	40m59s	+600	72°	72°	65	Tmp	172	4.653	12:38:25.5	12:41:52.1	0	3m27s	+207	62°	68°										
14	Tmp	38	6.424	10:04:57.6	10:46:03.3	0	41m06s	+600	72°	72°	66	Tmp	175	5.223	12:39:57.3	12:43:29.1	0	3m32s	+212	62°	68°										
15	Tmp	39	6.685	10:05:41.1	10:46:42.1	0	41m01s	+600	72°	72°	67	Tmp	178	6.124	12:41:36.3	12:45:13.5	0	3m37s	+217	62°	68°										
16	Tmp	41	7.103	10:06:54.8	10:47:51.9	0	40m57s	+600	72°	72°	68	Tmp	182	6.743	12:43:23.1	12:46:52.1	0	3m29s	+209	62°	68°										
17	Tmp	46	8.006	10:09:05.2	10:50:02.9	0	40m58s	+600	72°	72°	69	Tmp	183	7.202	12:44:06.0	12:47:35.8	0	3m30s	+210	62°	68°										
18	Tmp	49	8.383	10:10:13.3	10:51:13.9	0	41m01s	+600	72°	72°	70	Tmp	186	7.767	12:45:28.8	12:48:37.2	0	3m08s	+188	62°	68°										
19	Tmp	50	8.541	10:10:38.4	10:51:37.9	0	41m00s	+600	72°	72°	71	Tmp	190	8.876	12:47:56.1	12:50:53.2	0	2m57s	+177	62°	68°										
20	Tmp	52	8.944	10:11:28.4	10:53:17.1	0	41m49s	+600	72°	72°	72	Tmp	190	9.614	12:49:09.9	12:51:59.3	0	2m49s	+169	62°	67°										
21	Tmp	54	9.329	10:12:19.7	10:54:09.0	0	41m49s	+600	72°	72°	<table border="1" style="width: 100%; border-collapse: collapse;"> <tr> <td>Num</td><td>58</td><td>Pen</td><td>0</td><td>PCZ</td><td>1</td><td>Total PP</td><td>18677</td><td>Col. Final</td><td>67°</td> </tr> </table>											Num	58	Pen	0	PCZ	1	Total PP	18677	Col. Final	67°
Num	58	Pen	0	PCZ	1	Total PP	18677	Col. Final	67°																						
22	Tmp	55	9.865	10:13:20.7	10:55:25.5	0	42m05s	+600	72°	72°																					
23	Tmp	56	9.970	10:13:35.0	10:55:40.7	0	42m06s	+600	72°	72°																					
24	Tmp	57	10.763	10:15:49.3	10:57:38.8	0	41m50s	+600	72°	72°																					
25	Tmp	59	11.358	10:17:31.5	10:59:13.6	0	41m42s	+600	72°	72°																					
26	Tmp	65	12.236	10:24:30.4	11:01:53.5	0	37m23s	+600	72°	72°																					
27	Tmp	71	13.187	10:27:00.9	11:04:23.1	0	37m22s	+600	72°	72°																					
28	Tmp	73	13.529	10:27:49.5	11:05:15.3	0	37m26s	+600	72°	72°																					
29	Tmp	73	14.043	10:28:58.0	11:06:31.2	0	37m33s	+600	72°	72°																					
30	Tmp	78	16.101	10:35:26.4	11:13:31.8	0	38m05s	+600	72°	72°																					
31	Tmp	82	16.815	10:37:17.9	11:15:28.2	0	38m10s	+600	72°	72°																					
32	Tmp	82	17.006	10:37:50.6	11:15:55.0	0	38m04s	+600	72°	72°																					
33	Tmp	82	17.265	10:38:35.0	11:17:20.9	0	38m46s	+600	72°	72°																					
34	Tmp	90	2.482	11:43:57.5	11:43:57.8	0	0s	0	5°	72°																					
35	Tmp	94	3.559	11:45:59.4	11:46:09.8	0	10s	+10	41°	72°																					
36	Tmp	94	4.081	11:46:56.3	11:47:12.7	0	16s	+16	50°	72°																					
37	Tmp	94	4.552	11:47:47.7	11:48:13.0	0	25s	+25	54°	72°																					
38	Tmp	96	5.324	11:49:12.8	11:49:46.7	0	34s	+34	55°	72°																					
39	Tmp	96	5.758	11:50:00.2	11:50:42.2	0	42s	+42	57°	72°																					
40	Tmp	97	6.232	11:50:54.6	11:51:40.3	0	46s	+46	59°	72°																					
41	Tmp	100	6.882	11:52:07.6	11:52:54.4	0	47s	+47	59°	72°																					
42	Tmp	101	7.466	11:53:03.1	11:54:05.2	0	1m02s	+62	63°	71°																					
43	Tmp	112	0.515	11:58:02.3	11:59:08.2	0	1m06s	+66	59°	71°																					
44	Tmp	119	1.702	12:02:13.6	12:03:14.3	0	1m01s	+61	58°	71°																					
45	Tmp	120	1.801	12:02:26.5	12:03:33.6	0	1m07s	+67	58°	71°																					
46	Tmp	122	2.274	12:03:24.0	12:04:39.7	0	1m16s	+76	59°	71°																					
47	Tmp	125	2.882	12:04:42.1	12:06:12.4	0	1m30s	+90	61°	71°																					
48	Tmp	128	3.668	12:06:17.6	12:08:13.5	0	1m56s	+116	64°	71°																					
49	Tmp	129	4.265	12:07:58.5	12:10:15.5	0	2m17s	+137	66°	71°																					
50	Tmp	135	5.975	12:13:01.1	12:15:49.3	0	2m48s	+168	66°	71°																					
51	Tmp	139	0.428	12:15:52.0	12:18:26.2	0	2m34s	+154	63°	71°																					
52	Tmp	141	1.396	12:17:49.0	12:20:21.3	0	2m32s	+152	63°	71°																					





ARACAJU - SE - Mitsubishi MotorSports 2022

Performance Individual

PC	Tp	Trc	DistPC	Ideal	Passagem	Pen	Erro	Pontos	NoPC	AtePC	PC	Tp	Trc	DistPC	Ideal	Passagem	Pen	Erro	Pontos	NoPC	AtePC										
N u m	59	59 / David Robert Santos Siqueira / Cynthia Dantas da Rocha										53	Tmp	143	2.156	12:20:19.4	12:20:29.3	0	10s	+10	41°	50°									
		Cat / NL / Largada		LIGHT / 59 / 09:09:00										54	Tmp	144	2.427	12:20:54.3	12:21:06.4	0	12s	+12	46°	49°							
	43°	Aracaju-SE				TRITON SPORT HPE AT 2.4 DIESEL						55	Tmp	147	3.190	12:22:48.5	12:22:56.3	0	8s	+8	38°	48°									
PC	Tp	Trc	DistPC	Ideal	Passagem	Pen	Erro	Pontos	NoPC	AtePC	PC	Tp	Trc	DistPC	Ideal	Passagem	Pen	Erro	Pontos	NoPC	AtePC										
1	Tmp	4	0.352	09:49:55.0	09:49:51.3	0	4s	-4	26°	66°	56	Tmp	149	4.034	12:24:50.5	12:24:50.8	0	0s	0	8°	48°										
2	Tmp	7	0.640	09:50:45.4	09:50:42.0	0	3s	-3	21°	31°	57	Tmp	150	4.307	12:25:28.2	12:25:26.9	0	1s	-1	12°	47°										
3	Tmp	11	1.227	09:52:01.9	09:52:01.1	0	1s	-1	15°	27°	58	Tmp	155	5.491	12:28:08.2	12:28:14.6	0	6s	+6	25°	47°										
4	Tmp	14	1.560	09:53:00.4	09:52:57.1	0	3s	-3	23°	20°	59	Tmp	158	0.234	12:30:39.1	12:30:46.1	0	7s	+7	40°	46°										
5	Tmp	15	2.066	09:54:25.7	09:54:35.3	0	10s	+10	28°	14°	60	Tmp	159	0.589	12:31:24.2	12:31:31.8	0	8s	+8	37°	46°										
6	Tmp	16	2.489	09:55:40.2	09:55:39.1	0	1s	-1	9°	7°	61	Tmp	164	1.655	12:33:30.3	12:33:41.7	0	11s	+11	41°	46°										
7	Tmp	19	3.054	09:57:02.8	09:57:00.5	0	2s	-2	10°	7°	62	Tmp	165	2.301	12:34:30.9	12:34:38.0	0	7s	+7	35°	46°										
8	Tmp	22	3.738	09:58:39.1	09:58:42.4	0	3s	+3	12°	6°	63	Tmp	167	3.075	12:36:00.6	12:36:00.4	0	0s	0	6°	45°										
9	Tmp	24	3.920	09:59:09.1	09:59:10.5	0	1s	+1	7°	4°	64	Tmp	168	3.413	12:36:36.7	12:36:44.3	0	8s	+8	32°	44°										
10	Tmp	30	4.802	10:01:31.6	10:01:35.0	0	3s	+3	22°	4°	65	Tmp	172	4.653	12:39:25.5	12:39:27.2	0	2s	+2	23°	44°										
11	Tmp	31	4.944	10:01:52.2	10:02:00.8	0	9s	+9	35°	4°	66	Tmp	175	5.223	12:40:57.3	12:40:57.2	0	0s	0	5°	44°										
12	Tmp	33	5.256	10:02:44.2	10:03:00.0	0	16s	+16	39°	8°	67	Tmp	178	6.124	12:42:36.3	12:42:40.2	0	4s	+4	26°	44°										
13	Tmp	37	6.028	10:05:07.5	10:06:04.9	0	57s	+57	57°	13°	68	Tmp	182	6.743	12:44:23.1	12:44:23.3	0	0s	0	4°	43°										
14	Tmp	38	6.424	10:05:57.6	10:07:52.6	0	1m55s	+115	65°	18°	69	Tmp	183	7.202	12:45:06.0	12:45:15.7	0	10s	+10	36°	43°										
15	Tmp	39	6.685	10:06:41.1	10:08:55.6	0	2m15s	+135	67°	29°	70	Tmp	186	7.767	12:46:28.8	12:46:27.0	0	2s	-2	14°	43°										
16	Tmp	41	7.103	10:07:54.8	10:10:16.7	0	2m22s	+142	66°	41°	71	Tmp	190	8.876	12:48:56.1	12:49:03.0	0	7s	+7	27°	43°										
17	Tmp	46	8.006	10:10:05.2	10:13:09.6	0	3m04s	+184	66°	44°	72	Tmp	190	9.614	12:50:09.9	12:50:17.3	0	7s	+7	33°	43°										
18	Tmp	49	8.383	10:11:13.3	10:14:44.6	0	3m31s	[+211]	66°	46°	<table border="1" style="width: 100%; border-collapse: collapse;"> <tr> <td>Num</td><td>59</td><td>Pen</td><td>0</td><td>PCZ</td><td>5</td><td>Total PP</td><td>1613</td><td>Col. Final</td><td>43°</td> </tr> </table>											Num	59	Pen	0	PCZ	5	Total PP	1613	Col. Final	43°
Num	59	Pen	0	PCZ	5	Total PP	1613	Col. Final	43°																						
19	Tmp	50	8.541	10:11:38.4	10:15:19.5	0	3m41s	[+221]	66°	51°																					
20	Tmp	52	8.944	10:12:28.4	10:16:27.8	0	3m59s	[+239]	66°	57°																					
21	Tmp	54	9.329	10:13:19.7	10:17:32.1	0	4m12s	[+252]	68°	58°																					
22	Tmp	55	9.865	10:14:20.7	10:18:45.4	0	4m25s	[+265]	69°	58°																					
23	Tmp	56	9.970	10:14:35.0	10:19:01.2	0	4m26s	[+266]	69°	58°																					
24	Tmp	57	10.763	10:16:49.3	10:21:21.0	0	4m32s	[+272]	68°	59°																					
25	Tmp	59	11.358	10:18:31.5	10:23:00.5	0	4m29s	[+269]	68°	61°																					
26	Tmp	65	12.236	10:25:30.4	10:25:48.2	0	18s	+18	41°	60°																					
27	Tmp	71	13.187	10:28:00.9	10:28:33.3	0	32s	+32	49°	60°																					
28	Tmp	73	13.529	10:28:49.5	10:29:32.5	0	43s	+43	54°	60°																					
29	Tmp	73	14.043	10:29:58.0	10:30:58.3	0	1m00s	+60	59°	59°																					
30	Tmp	78	16.101	10:36:26.4	10:38:00.0	0	1m34s	+94	56°	58°																					
31	Tmp	82	16.815	10:38:17.9	10:40:08.2	0	1m50s	+110	59°	58°																					
32	Tmp	82	17.006	10:38:50.6	10:40:40.1	0	1m50s	+110	59°	58°																					
33	Tmp	82	17.265	10:39:35.0	10:41:26.4	0	1m51s	+111	60°	59°																					
34	Tmp	90	2.482	11:44:57.5	11:45:32.7	0	35s	+35	56°	57°																					
35	Tmp	94	3.559	11:46:59.4	11:47:17.8	0	18s	+18	50°	56°																					
36	Tmp	94	4.081	11:47:56.3	11:48:11.4	0	15s	+15	48°	56°																					
37	Tmp	94	4.552	11:48:47.7	11:49:03.1	0	15s	+15	48°	56°																					
38	Tmp	96	5.324	11:50:12.8	11:50:33.5	0	21s	+21	50°	56°																					
39	Tmp	96	5.758	11:51:00.2	11:51:22.5	0	22s	+22	48°	56°																					
40	Tmp	97	6.232	11:51:54.6	11:52:13.0	0	18s	+18	46°	56°																					
41	Tmp	100	6.882	11:53:07.6	11:53:25.0	0	17s	+17	46°	55°																					
42	Tmp	101	7.466	11:54:03.1	11:54:18.2	0	15s	+15	45°	55°																					
43	Tmp	112	0.515	11:59:02.3	11:59:09.3	0	7s	+7	31°	55°																					
44	Tmp	119	1.702	12:03:13.6	12:03:05.6	0	8s	-8	32°	55°																					
45	Tmp	120	1.801	12:03:26.5	12:03:20.5	0	6s	-6	20°	55°																					
46	Tmp	122	2.274	12:04:24.0	12:04:16.5	0	8s	-8	32°	54°																					
47	Tmp	125	2.882	12:05:42.1	12:05:45.2	0	3s	+3	16°	54°																					
48	Tmp	128	3.668	12:07:17.6	12:07:24.0	0	6s	+6	27°	53°																					
49	Tmp	129	4.265	12:08:58.5	12:08:58.7	0	0s	0	3°	53°																					
50	Tmp	135	5.975	12:14:01.1	12:14:05.2	0	4s	+4	20°	52°																					
51	Tmp	139	0.428	12:16:52.0	12:17:01.2	0	9s	+9	44°	51°																					
52	Tmp	141	1.396	12:18:49.0	12:18:58.0	0	9s	+9	41°	51°																					





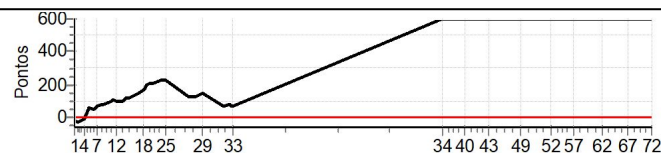
ARACAJU - SE - Mitsubishi MotorSports 2022

Performance Individual

PC	Tp	Trc	DistPC	Ideal	Passagem	Pen	Erro	Pontos	NoPC	AtePC
N u m	60	60 / Fabio Sobral Mendonca / Stephanie Mendonca								
		Cat / NL / Largada		LIGHT / 60 / 09:10:00						
		Aracaju-SE				L200 Triton Sport HPE-S				
PC	Tp	Trc	DistPC	Ideal	Passagem	Pen	Erro	Pontos	NoPC	AtePC
1	Tmp	4	0.352	09:50:55.0	09:50:33.5	0	22s	-22	53 °	70 °
2	Tmp	7	0.640	09:51:45.4	09:51:15.7	0	30s	-30	57 °	64 °
3	Tmp	11	1.227	09:53:01.9	09:52:45.5	0	16s	-16	40 °	59 °
4	Tmp	14	1.560	09:54:00.4	09:53:49.7	0	11s	-11	39 °	56 °
5	Tmp	15	2.066	09:55:25.7	09:56:25.7	0	1m00s	+60	54 °	48 °
6	Tmp	16	2.489	09:56:40.2	09:57:29.3	0	49s	+49	55 °	47 °
7	Tmp	19	3.054	09:58:02.8	09:59:11.5	0	1m09s	+69	59 °	51 °
8	Tmp	22	3.738	09:59:39.1	10:00:55.9	0	1m17s	+77	58 °	54 °
9	Tmp	24	3.920	10:00:09.1	10:01:28.4	0	1m19s	+79	59 °	55 °
10	Tmp	30	4.802	10:02:31.6	10:04:09.7	0	1m38s	+98	63 °	56 °
11	Tmp	31	4.944	10:02:52.2	10:04:35.0	0	1m43s	+103	63 °	56 °
12	Tmp	33	5.256	10:03:44.2	10:05:26.6	0	1m42s	+102	63 °	56 °
13	Tmp	37	6.028	10:06:07.5	10:07:42.4	0	1m35s	+95	62 °	58 °
14	Tmp	38	6.424	10:06:57.6	10:08:51.9	0	1m54s	+114	64 °	59 °
15	Tmp	39	6.685	10:07:41.1	10:09:39.9	0	1m59s	+119	65 °	61 °
16	Tmp	41	7.103	10:08:54.8	10:11:05.2	0	2m10s	+130	64 °	62 °
17	Tmp	46	8.006	10:11:05.2	10:13:35.5	0	2m30s	+150	63 °	62 °
18	Tmp	49	8.383	10:12:13.3	10:15:01.5	0	2m48s	[+168]	64 °	62 °
19	Tmp	50	8.541	10:12:38.4	10:15:32.2	0	2m54s	[+174]	65 °	63 °
20	Tmp	52	8.944	10:13:28.4	10:16:40.6	0	3m12s	[+192]	64 °	63 °
21	Tmp	54	9.329	10:14:19.7	10:17:42.7	0	3m23s	[+203]	65 °	63 °
22	Tmp	55	9.865	10:15:20.7	10:18:51.8	0	3m31s	[+211]	65 °	64 °
23	Tmp	56	9.970	10:15:35.0	10:19:06.1	0	3m31s	[+211]	65 °	64 °
24	Tmp	57	10.763	10:17:49.3	10:21:32.3	0	3m43s	[+223]	65 °	64 °
25	Tmp	59	11.358	10:19:31.5	10:23:16.4	0	3m45s	[+225]	65 °	64 °
26	Tmp	65	12.236	10:26:30.4	10:28:42.7	0	2m12s	+132	61 °	66 °
27	Tmp	71	13.187	10:29:00.9	10:31:13.3	0	2m12s	+132	64 °	65 °
28	Tmp	73	13.529	10:29:49.5	10:32:03.8	0	2m14s	+134	64 °	64 °
29	Tmp	73	14.043	10:30:58.0	10:33:21.9	0	2m24s	+144	63 °	64 °
30	Tmp	78	16.101	10:37:26.4	10:38:34.5	0	1m08s	+68	53 °	64 °
31	Tmp	82	16.815	10:39:17.9	10:40:36.2	0	1m18s	+78	58 °	63 °
32	Tmp	82	17.006	10:39:50.6	10:41:02.2	0	1m12s	+72	56 °	62 °
33	Tmp	82	17.265	10:40:35.0	10:41:44.2	0	1m09s	+69	56 °	62 °
34	Tmp	90	2.482	11:45:57.5	--:--:--	0		+600	72 °	64 °
35	Tmp	94	3.559	11:47:59.4	--:--:--	0		+600	72 °	66 °
36	Tmp	94	4.081	11:48:56.3	--:--:--	0		+600	72 °	66 °
37	Tmp	94	4.552	11:49:47.7	--:--:--	0		+600	72 °	67 °
38	Tmp	96	5.324	11:51:12.8	--:--:--	0		+600	72 °	69 °
39	Tmp	96	5.758	11:52:00.2	--:--:--	0		+600	72 °	69 °
40	Tmp	97	6.232	11:52:54.6	--:--:--	0		+600	72 °	69 °
41	Tmp	100	6.882	11:54:07.6	--:--:--	0		+600	72 °	69 °
42	Tmp	101	7.466	11:55:03.1	--:--:--	0		+600	72 °	69 °
43	Tmp	112	0.515	12:00:02.3	--:--:--	0		+600	72 °	69 °
44	Tmp	119	1.702	12:04:13.6	--:--:--	0		+600	72 °	69 °
45	Tmp	120	1.801	12:04:26.5	--:--:--	0		+600	72 °	69 °
46	Tmp	122	2.274	12:05:24.0	--:--:--	0		+600	72 °	69 °
47	Tmp	125	2.882	12:06:42.1	--:--:--	0		+600	72 °	69 °
48	Tmp	128	3.668	12:08:17.6	--:--:--	0		+600	72 °	69 °
49	Tmp	129	4.265	12:09:58.5	--:--:--	0		+600	72 °	69 °
50	Tmp	135	5.975	12:15:01.1	--:--:--	0		+600	72 °	69 °
51	Tmp	139	0.428	12:17:52.0	--:--:--	0		+600	72 °	69 °
52	Tmp	141	1.396	12:19:49.0	--:--:--	0		+600	72 °	69 °

PC	Tp	Trc	DistPC	Ideal	Passagem	Pen	Erro	Pontos	NoPC	AtePC
53	Tmp	143	2.156	12:21:19.4	--:--:--	0		+600	72 °	69 °
54	Tmp	144	2.427	12:21:54.3	--:--:--	0		+600	72 °	69 °
55	Tmp	147	3.190	12:23:48.5	--:--:--	0		+600	72 °	69 °
56	Tmp	149	4.034	12:25:50.5	--:--:--	0		+600	72 °	69 °
57	Tmp	150	4.307	12:26:28.2	--:--:--	0		+600	72 °	69 °
58	Tmp	155	5.491	12:29:08.2	--:--:--	0		+600	72 °	70 °
59	Tmp	158	0.234	12:31:39.1	--:--:--	0		+600	72 °	70 °
60	Tmp	159	0.589	12:32:24.2	--:--:--	0		+600	72 °	70 °
61	Tmp	164	1.655	12:34:30.3	--:--:--	0		+600	72 °	71 °
62	Tmp	165	2.301	12:35:30.9	--:--:--	0		+600	72 °	71 °
63	Tmp	167	3.075	12:37:00.6	--:--:--	0		+600	72 °	71 °
64	Tmp	168	3.413	12:37:36.7	--:--:--	0		+600	72 °	71 °
65	Tmp	172	4.653	12:40:25.5	--:--:--	0		+600	72 °	71 °
66	Tmp	175	5.223	12:41:57.3	--:--:--	0		+600	72 °	71 °
67	Tmp	178	6.124	12:43:36.3	--:--:--	0		+600	72 °	71 °
68	Tmp	182	6.743	12:45:23.1	--:--:--	0		+600	72 °	71 °
69	Tmp	183	7.202	12:46:06.0	--:--:--	0		+600	72 °	71 °
70	Tmp	186	7.767	12:47:28.8	--:--:--	0		+600	72 °	71 °
71	Tmp	190	8.876	12:49:56.1	--:--:--	0		+600	72 °	71 °
72	Tmp	190	9.614	12:51:09.9	--:--:--	0		+600	72 °	71 °

Num	60	Pen	0	PCZ	0	Total PP	25553	Col. Final	71°
-----	----	-----	---	-----	---	----------	-------	------------	-----





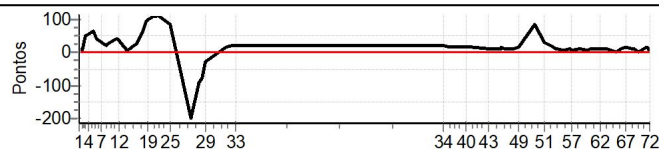
ARCAJU - SE - Mitsubishi MotorSports 2022

Performance Individual

PC	Tp	Trc	DistPC	Ideal	Passagem	Pen	Erro	Pontos	NoPC	AtePC
N u m	61	61 / Edson G Machado / Thiago Sobral Mendonça								
		Cat / NL / Largada		LIGHT / 61 / 09:11:00						
		Aracaju-SE				L200 TRITON HPE				
PC	Tp	Trc	DistPC	Ideal	Passagem	Pen	Erro	Pontos	NoPC	AtePC
1	Tmp	4	0.352	09:51:55.0	09:52:05.2	0	10s	+10	40°	31°
2	Tmp	7	0.640	09:52:45.4	09:52:53.5	0	8s	+8	35°	34°
3	Tmp	11	1.227	09:54:01.9	09:54:49.9	0	48s	+48	61°	40°
4	Tmp	14	1.560	09:55:00.4	09:55:57.5	0	57s	+57	64°	51°
5	Tmp	15	2.066	09:56:25.7	09:57:31.6	0	1m06s	+66	56°	57°
6	Tmp	16	2.489	09:57:40.2	09:58:20.9	0	41s	+41	51°	53°
7	Tmp	19	3.054	09:59:02.8	09:59:31.5	0	29s	+29	46°	52°
8	Tmp	22	3.738	10:00:39.1	10:01:01.0	0	22s	+22	42°	48°
9	Tmp	24	3.920	10:01:09.1	10:01:33.7	0	25s	+25	44°	48°
10	Tmp	30	4.802	10:03:31.6	10:04:11.6	0	40s	+40	47°	48°
11	Tmp	31	4.944	10:03:52.2	10:04:31.4	0	39s	+39	47°	46°
12	Tmp	33	5.256	10:04:44.2	10:05:19.3	0	35s	+35	46°	47°
13	Tmp	37	6.028	10:07:07.5	10:07:14.8	0	7s	+7	29°	47°
14	Tmp	38	6.424	10:07:57.6	10:08:09.9	0	12s	+12	31°	47°
15	Tmp	39	6.685	10:08:41.1	10:08:59.3	0	18s	+18	41°	47°
16	Tmp	41	7.103	10:09:54.8	10:10:19.6	0	25s	+25	43°	46°
17	Tmp	46	8.006	10:12:05.2	10:13:11.2	0	1m06s	+66	54°	46°
18	Tmp	49	8.383	10:13:13.3	10:14:47.3	0	1m34s	[+94]	61°	45°
19	Tmp	50	8.541	10:13:38.4	10:15:14.3	0	1m36s	[+96]	60°	44°
20	Tmp	52	8.944	10:14:28.4	10:16:09.8	0	1m41s	[+101]	59°	44°
21	Tmp	54	9.329	10:15:19.7	10:17:07.4	0	1m48s	[+108]	59°	45°
22	Tmp	55	9.865	10:16:20.7	10:18:09.8	0	1m49s	[+109]	59°	52°
23	Tmp	56	9.970	10:16:35.0	10:18:28.0	0	1m53s	[+113]	59°	53°
24	Tmp	57	10.763	10:18:49.3	10:20:25.5	0	1m36s	[+96]	54°	54°
25	Tmp	59	11.358	10:20:31.5	10:21:54.2	0	1m23s	[+83]	54°	53°
26	Tmp	65	12.236	10:27:30.4	10:24:12.3	0	3m18s	-198	64°	55°
27	Tmp	71	13.187	10:30:00.9	10:28:27.9	0	1m33s	-93	59°	54°
28	Tmp	73	13.529	10:30:49.5	10:29:34.7	0	1m15s	-75	59°	54°
29	Tmp	73	14.043	10:31:58.0	10:31:29.7	0	28s	-28	48°	54°
30	Tmp	78	16.101	10:38:26.4	10:38:44.7	0	18s	+18	35°	53°
31	Tmp	82	16.815	10:40:17.9	10:40:41.2	0	23s	+23	42°	53°
32	Tmp	82	17.006	10:40:50.6	10:41:11.3	0	21s	+21	42°	53°
33	Tmp	82	17.265	10:41:35.0	10:41:55.8	0	21s	+21	41°	52°
34	Tmp	90	2.482	11:46:57.5	11:47:19.9	0	22s	+22	52°	51°
35	Tmp	94	3.559	11:48:59.4	11:49:16.8	0	17s	+17	49°	51°
36	Tmp	94	4.081	11:49:56.3	11:50:13.7	0	17s	+17	51°	52°
37	Tmp	94	4.552	11:50:47.7	11:51:01.9	0	14s	+14	47°	52°
38	Tmp	96	5.324	11:52:12.8	11:52:28.1	0	15s	+15	46°	52°
39	Tmp	96	5.758	11:53:00.2	11:53:16.6	0	16s	+16	46°	51°
40	Tmp	97	6.232	11:53:54.6	11:54:11.4	0	17s	+17	44°	51°
41	Tmp	100	6.882	11:55:07.6	11:55:22.0	0	14s	+14	44°	50°
42	Tmp	101	7.466	11:56:03.1	11:56:17.3	0	14s	+14	44°	50°
43	Tmp	112	0.515	12:01:02.3	12:01:11.1	0	9s	+9	35°	48°
44	Tmp	119	1.702	12:05:13.6	12:05:24.0	0	10s	+10	37°	48°
45	Tmp	120	1.801	12:05:26.5	12:05:40.6	0	14s	+14	40°	48°
46	Tmp	122	2.274	12:06:24.0	12:06:36.3	0	12s	+12	38°	47°
47	Tmp	125	2.882	12:07:42.1	12:07:53.3	0	11s	+11	40°	45°
48	Tmp	128	3.668	12:09:17.6	12:09:29.8	0	12s	+12	42°	44°
49	Tmp	129	4.265	12:10:58.5	12:11:15.0	0	17s	+17	43°	44°
50	Tmp	135	5.975	12:16:01.1	12:17:23.3	0	1m22s	+82	57°	45°
51	Tmp	139	0.428	12:18:52.0	12:19:24.1	0	32s	+32	51°	43°
52	Tmp	141	1.396	12:20:49.0	12:21:12.3	0	23s	+23	47°	44°

PC	Tp	Trc	DistPC	Ideal	Passagem	Pen	Erro	Pontos	NoPC	AtePC
53	Tmp	143	2.156	12:22:19.4	12:22:32.7	0	13s	+13	46°	44°
54	Tmp	144	2.427	12:22:54.3	12:23:05.6	0	11s	+11	45°	44°
55	Tmp	147	3.190	12:24:48.5	12:24:54.8	0	6s	+6	32°	44°
56	Tmp	149	4.034	12:26:50.5	12:26:59.7	0	9s	+9	37°	44°
57	Tmp	150	4.307	12:27:28.2	12:27:32.6	0	4s	+4	24°	42°
58	Tmp	155	5.491	12:30:08.2	12:30:20.5	0	12s	+12	38°	42°
59	Tmp	158	0.234	12:32:39.1	12:32:46.2	0	7s	+7	39°	42°
60	Tmp	159	0.589	12:33:24.2	12:33:33.1	0	9s	+9	40°	41°
61	Tmp	164	1.655	12:35:30.3	12:35:41.4	0	11s	+11	40°	42°
62	Tmp	165	2.301	12:36:30.9	12:36:41.9	0	11s	+11	39°	41°
63	Tmp	167	3.075	12:38:00.6	12:38:09.8	0	9s	+9	37°	41°
64	Tmp	168	3.413	12:38:36.7	12:38:47.9	0	11s	+11	38°	41°
65	Tmp	172	4.653	12:41:25.5	12:41:25.7	0	0s	0	7°	41°
66	Tmp	175	5.223	12:42:57.3	12:43:10.7	0	13s	+13	41°	40°
67	Tmp	178	6.124	12:44:36.3	12:44:53.3	0	17s	+17	44°	40°
68	Tmp	182	6.743	12:46:23.1	12:46:35.5	0	12s	+12	37°	40°
69	Tmp	183	7.202	12:47:06.0	12:47:18.4	0	12s	+12	41°	41°
70	Tmp	186	7.767	12:48:28.8	12:48:30.1	0	1s	+1	10°	40°
71	Tmp	190	8.876	12:50:56.1	12:51:10.5	0	14s	+14	42°	41°
72	Tmp	190	9.614	12:52:09.9	12:52:18.1	0	8s	+8	37°	41°

Num	61	Pen	0	PCZ	1	Total PP	1583	Col. Final	41°
-----	----	-----	---	-----	---	----------	------	------------	-----





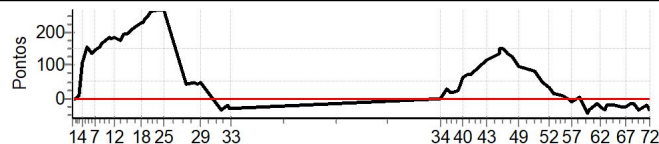
ARACAJU - SE - Mitsubishi MotorSports 2022

Performance Individual

PC	Tp	Trc	DistPC	Ideal	Passagem	Pen	Erro	Pontos	NoPC	AtePC
N u m	62	62 / Ricardo Nagenbeck / Jose Filho								
		Cat / NL / Largada		LIGHT / 62 / 09:12:00						
		Aracaju-SE				L200 TRITON HPE				
PC	Tp	Trc	DistPC	Ideal	Passagem	Pen	Erro	Pontos	NoPC	AtePC
1	Tmp	4	0.352	09:52:55.0	09:52:56.1	0	1s	+1	19°	14°
2	Tmp	7	0.640	09:53:45.4	09:53:47.6	0	2s	+2	15°	10°
3	Tmp	11	1.227	09:55:01.9	09:55:12.3	0	10s	+10	37°	14°
4	Tmp	14	1.560	09:56:00.4	09:57:49.8	0	1m49s	+109	69°	29°
5	Tmp	15	2.066	09:57:25.7	10:00:00.8	0	2m35s	+155	66°	56°
6	Tmp	16	2.489	09:58:40.2	10:00:58.4	0	2m18s	+138	67°	63°
7	Tmp	19	3.054	10:00:02.8	10:02:30.0	0	2m27s	+147	68°	64°
8	Tmp	22	3.738	10:01:39.1	10:04:15.3	0	2m36s	+156	68°	64°
9	Tmp	24	3.920	10:02:09.1	10:04:55.0	0	2m46s	+166	68°	65°
10	Tmp	30	4.802	10:04:31.6	10:07:34.3	0	3m03s	+183	68°	67°
11	Tmp	31	4.944	10:04:52.2	10:07:52.2	0	3m00s	+180	68°	67°
12	Tmp	33	5.256	10:05:44.2	10:08:46.2	0	3m02s	+182	68°	67°
13	Tmp	37	6.028	10:08:07.5	10:10:59.7	0	2m52s	+172	68°	67°
14	Tmp	38	6.424	10:08:57.6	10:12:10.7	0	3m13s	+193	68°	67°
15	Tmp	39	6.685	10:09:41.1	10:12:52.9	0	3m12s	+192	68°	67°
16	Tmp	41	7.103	10:10:54.8	10:14:19.8	0	3m25s	+205	67°	67°
17	Tmp	46	8.006	10:13:05.2	10:16:42.9	0	3m38s	+218	67°	68°
18	Tmp	49	8.383	10:14:13.3	10:18:02.2	0	3m49s	[+229]	67°	68°
19	Tmp	50	8.541	10:14:38.4	10:18:25.8	0	3m47s	[+227]	67°	68°
20	Tmp	52	8.944	10:15:28.4	10:19:25.2	0	3m57s	[+237]	65°	68°
21	Tmp	54	9.329	10:16:19.7	10:20:25.7	0	4m06s	[+246]	67°	68°
22	Tmp	55	9.865	10:17:20.7	10:21:41.7	0	4m21s	[+261]	67°	68°
23	Tmp	56	9.970	10:17:35.0	10:21:56.2	0	4m21s	[+261]	67°	68°
24	Tmp	57	10.763	10:19:49.3	10:24:15.6	0	4m26s	[+266]	67°	68°
25	Tmp	59	11.358	10:21:31.5	10:25:55.9	0	4m24s	[+264]	67°	68°
26	Tmp	65	12.236	10:28:30.4	10:29:15.3	0	45s	+45	56°	68°
27	Tmp	71	13.187	10:31:00.9	10:31:47.9	0	47s	+47	55°	68°
28	Tmp	73	13.529	10:31:49.5	10:32:34.9	0	45s	+45	55°	68°
29	Tmp	73	14.043	10:32:58.0	10:33:45.9	0	48s	+48	57°	67°
30	Tmp	78	16.101	10:39:26.4	10:38:51.2	0	35s	-35	45°	67°
31	Tmp	82	16.815	10:41:17.9	10:40:57.2	0	21s	-21	40°	66°
32	Tmp	82	17.006	10:41:50.6	10:41:23.9	0	27s	-27	45°	66°
33	Tmp	82	17.265	10:42:35.0	10:42:08.4	0	27s	-27	45°	66°
34	Tmp	90	2.482	11:47:57.5	11:47:57.3	0	0s	0	4°	65°
35	Tmp	94	3.559	11:49:59.4	11:50:30.3	0	31s	+31	56°	64°
36	Tmp	94	4.081	11:50:56.3	11:51:14.6	0	18s	+18	52°	64°
37	Tmp	94	4.552	11:51:47.7	11:52:05.3	0	18s	+18	51°	64°
38	Tmp	96	5.324	11:53:12.8	11:53:37.2	0	24s	+24	52°	63°
39	Tmp	96	5.758	11:54:00.2	11:54:48.9	0	49s	+49	61°	63°
40	Tmp	97	6.232	11:54:54.6	11:55:57.0	0	1m02s	+62	64°	63°
41	Tmp	100	6.882	11:56:07.6	11:57:18.4	0	1m11s	+71	64°	63°
42	Tmp	101	7.466	11:57:03.1	11:58:15.5	0	1m12s	+72	64°	62°
43	Tmp	112	0.515	12:02:02.3	12:03:56.6	0	1m54s	+114	63°	62°
44	Tmp	119	1.702	12:06:13.6	12:08:27.8	0	2m14s	+134	66°	61°
45	Tmp	120	1.801	12:06:26.5	12:08:57.9	0	2m31s	+151	66°	61°
46	Tmp	122	2.274	12:07:24.0	12:09:53.3	0	2m29s	+149	66°	61°
47	Tmp	125	2.882	12:08:42.1	12:10:59.8	0	2m18s	+138	66°	61°
48	Tmp	128	3.668	12:10:17.6	12:12:24.7	0	2m07s	+127	65°	61°
49	Tmp	129	4.265	12:11:58.5	12:13:35.9	0	1m37s	+97	63°	61°
50	Tmp	135	5.975	12:17:01.1	12:18:23.5	0	1m22s	+82	56°	61°
51	Tmp	139	0.428	12:19:52.0	12:20:40.8	0	49s	+49	54°	60°
52	Tmp	141	1.396	12:21:49.0	12:22:21.9	0	33s	+33	50°	60°

PC	Tp	Trc	DistPC	Ideal	Passagem	Pen	Erro	Pontos	NoPC	AtePC
53	Tmp	143	2.156	12:23:19.4	12:23:35.8	0	16s	+16	47°	60°
54	Tmp	144	2.427	12:23:54.3	12:24:09.7	0	15s	+15	48°	60°
55	Tmp	147	3.190	12:25:48.5	12:25:57.9	0	9s	+9	39°	60°
56	Tmp	149	4.034	12:27:50.5	12:27:51.5	0	1s	+1	13°	60°
57	Tmp	150	4.307	12:28:28.2	12:28:19.6	0	9s	-9	38°	60°
58	Tmp	155	5.491	12:31:08.2	12:31:14.9	0	7s	+7	29°	59°
59	Tmp	158	0.234	12:33:39.1	12:32:56.2	0	43s	-43	52°	59°
60	Tmp	159	0.589	12:34:24.2	12:33:48.9	0	35s	-35	52°	59°
61	Tmp	164	1.655	12:36:30.3	12:36:16.6	0	14s	-14	43°	59°
62	Tmp	165	2.301	12:37:30.9	12:37:05.0	0	26s	-26	49°	59°
63	Tmp	167	3.075	12:39:00.6	12:38:29.0	0	32s	-32	48°	58°
64	Tmp	168	3.413	12:39:36.7	12:39:17.1	0	20s	-20	43°	58°
65	Tmp	172	4.653	12:42:25.5	12:42:05.9	0	20s	-20	45°	58°
66	Tmp	175	5.223	12:43:57.3	12:43:33.2	0	24s	-24	47°	58°
67	Tmp	178	6.124	12:45:36.3	12:45:11.0	0	25s	-25	48°	58°
68	Tmp	182	6.743	12:47:23.1	12:47:08.0	0	15s	-15	42°	58°
69	Tmp	183	7.202	12:48:06.0	12:47:54.3	0	12s	-12	40°	58°
70	Tmp	186	7.767	12:49:28.8	12:48:57.1	0	32s	-32	48°	58°
71	Tmp	190	8.876	12:51:56.1	12:51:36.0	0	20s	-20	45°	57°
72	Tmp	190	9.614	12:53:09.9	12:52:39.0	0	31s	-31	50°	56°

Num	62	Pen	0	PCZ	1	Total PP	4529	Col. Final	56°
-----	----	-----	---	-----	---	----------	------	------------	-----





ARACAJU - SE - Mitsubishi MotorSports 2022

Performance Individual

PC	Tp	Trc	DistPC	Ideal	Passagem	Pen	Erro	Pontos	NoPC	AtePC	PC	Tp	Trc	DistPC	Ideal	Passagem	Pen	Erro	Pontos	NoPC	AtePC										
N u m	64	64 / Jose Carvalho do Nascimento / Thiago Santana do Nascimento										53	Tmp	143	2.156	12:25:19.4	12:25:36.7	0	17s	+17	49°	24°									
	32°	Cat / NL / Largada		LIGHT / 64 / 09:14:00										54	Tmp	144	2.427	12:25:54.3	12:26:13.7	0	19s	+19	50°	25°							
	Aracaju-SE					PAJERO DAKAR 3.2L D A/T						55	Tmp	147	3.190	12:27:48.5	12:28:09.8	0	21s	+21	47°	26°									
PC	Tp	Trc	DistPC	Ideal	Passagem	Pen	Erro	Pontos	NoPC	AtePC	PC	Tp	Trc	DistPC	Ideal	Passagem	Pen	Erro	Pontos	NoPC	AtePC										
1	Tmp	4	0.352	09:54:55.0	09:54:59.2	0	4s	+4	25°	19°	56	Tmp	149	4.034	12:29:50.5	12:30:08.7	0	18s	+18	46°	27°										
2	Tmp	7	0.640	09:55:45.4	09:55:42.9	0	3s	-3	20°	20°	57	Tmp	150	4.307	12:30:28.2	12:30:53.0	0	25s	+25	48°	27°										
3	Tmp	11	1.227	09:57:01.9	09:57:03.2	0	1s	+1	14°	17°	58	Tmp	155	5.491	12:33:08.2	12:33:39.6	0	31s	[+31]	48°	27°										
4	Tmp	14	1.560	09:58:00.4	09:57:58.5	0	2s	-2	17°	10°	59	Tmp	158	0.234	12:35:39.1	12:35:07.4	0	32s	-32	49°	28°										
5	Tmp	15	2.066	09:59:25.7	09:59:31.8	0	6s	+6	18°	12°	60	Tmp	159	0.589	12:36:24.2	12:35:53.9	0	30s	-30	51°	29°										
6	Tmp	16	2.489	10:00:40.2	10:00:29.6	0	11s	-11	33°	15°	61	Tmp	164	1.655	12:38:30.3	12:38:33.5	0	3s	+3	19°	30°										
7	Tmp	19	3.054	10:02:02.8	10:01:59.7	0	3s	-3	14°	14°	62	Tmp	165	2.301	12:39:30.9	12:39:51.3	0	20s	+20	47°	30°										
8	Tmp	22	3.738	10:03:39.1	10:03:28.5	0	11s	-11	35°	18°	63	Tmp	167	3.075	12:41:00.6	12:41:20.5	0	20s	+20	46°	30°										
9	Tmp	24	3.920	10:04:09.1	10:04:12.1	0	3s	+3	16°	14°	64	Tmp	168	3.413	12:41:36.7	12:42:00.5	0	24s	+24	45°	31°										
10	Tmp	30	4.802	10:06:31.6	10:06:30.6	0	1s	-1	10°	13°	65	Tmp	172	4.653	12:44:25.5	12:44:42.8	0	17s	+17	43°	31°										
11	Tmp	31	4.944	10:06:52.2	10:06:49.4	0	3s	-3	18°	15°	66	Tmp	175	5.223	12:45:57.3	12:46:19.1	0	22s	+22	45°	31°										
12	Tmp	33	5.256	10:07:44.2	10:07:47.1	0	3s	+3	16°	15°	67	Tmp	178	6.124	12:47:36.3	12:48:09.9	0	34s	[+34]	50°	31°										
13	Tmp	37	6.028	10:10:07.5	10:10:12.4	0	5s	+5	24°	15°	68	Tmp	182	6.743	12:49:23.1	12:49:49.6	0	27s	+27	48°	31°										
14	Tmp	38	6.424	10:10:57.6	10:11:11.6	0	14s	+14	34°	14°	69	Tmp	183	7.202	12:50:06.0	12:50:39.6	0	34s	[+34]	49°	32°										
15	Tmp	39	6.685	10:11:41.1	10:11:47.9	0	7s	+7	28°	15°	70	Tmp	186	7.767	12:51:28.8	12:51:59.1	0	30s	+30	46°	32°										
16	Tmp	41	7.103	10:12:54.8	10:12:57.8	0	3s	+3	15°	15°	71	Tmp	190	8.876	12:53:56.1	12:54:32.4	0	36s	[+36]	50°	32°										
17	Tmp	46	8.006	10:15:05.2	10:15:11.4	0	6s	+6	22°	15°	72	Tmp	190	9.614	12:55:09.9	12:55:46.5	0	37s	[+37]	51°	32°										
18	Tmp	49	8.383	10:16:13.3	10:16:24.2	0	11s	+11	25°	17°	<table border="1" style="width: 100%; border-collapse: collapse;"> <tr> <td style="background-color: yellow;">Num</td><td style="background-color: yellow;">64</td> <td style="background-color: yellow;">Pen</td><td style="background-color: yellow;">0</td> <td style="background-color: yellow;">PCZ</td><td style="background-color: yellow;">0</td> <td style="background-color: yellow;">Total PP</td><td style="background-color: yellow;">779</td> <td style="background-color: yellow;">Col. Final</td><td style="background-color: yellow;">32°</td> </tr> </table>											Num	64	Pen	0	PCZ	0	Total PP	779	Col. Final	32°
Num	64	Pen	0	PCZ	0	Total PP	779	Col. Final	32°																						
19	Tmp	50	8.541	10:16:38.4	10:16:46.7	0	8s	+8	24°	19°																					
20	Tmp	52	8.944	10:17:28.4	10:17:35.4	0	7s	+7	25°	18°																					
21	Tmp	54	9.329	10:18:19.7	10:18:31.9	0	12s	+12	35°	20°																					
22	Tmp	55	9.865	10:19:20.7	10:19:37.1	0	16s	+16	36°	20°																					
23	Tmp	56	9.970	10:19:35.0	10:19:52.3	0	17s	+17	38°	19°																					
24	Tmp	57	10.763	10:21:49.3	10:21:51.2	0	2s	+2	6°	18°																					
25	Tmp	59	11.358	10:23:31.5	10:23:36.8	0	5s	+5	17°	16°																					
26	Tmp	65	12.236	10:30:30.4	10:30:59.5	0	29s	+29	50°	19°																					
27	Tmp	71	13.187	10:33:00.9	10:33:31.7	0	31s	[+31]	48°	20°																					
28	Tmp	73	13.529	10:33:49.5	10:34:16.7	0	27s	+27	49°	21°																					
29	Tmp	73	14.043	10:34:58.0	10:35:27.2	0	29s	+29	49°	21°																					
30	Tmp	78	16.101	10:41:26.4	10:41:29.7	0	3s	+3	10°	20°																					
31	Tmp	82	16.815	10:43:17.9	10:43:14.9	0	3s	-3	10°	20°																					
32	Tmp	82	17.006	10:43:50.6	10:43:42.5	0	8s	-8	26°	20°																					
33	Tmp	82	17.265	10:44:35.0	10:44:45.1	0	10s	+10	31°	19°																					
34	Tmp	90	2.482	11:49:57.5	11:50:06.3	0	9s	+9	44°	19°																					
35	Tmp	94	3.559	11:51:59.4	11:51:57.4	0	2s	-2	18°	19°																					
36	Tmp	94	4.081	11:52:56.3	11:52:58.9	0	3s	+3	17°	19°																					
37	Tmp	94	4.552	11:53:47.7	11:53:49.7	0	2s	+2	16°	17°																					
38	Tmp	96	5.324	11:55:12.8	11:55:23.2	0	10s	+10	37°	18°																					
39	Tmp	96	5.758	11:56:00.2	11:56:09.9	0	10s	+10	39°	18°																					
40	Tmp	97	6.232	11:56:54.6	11:56:57.5	0	3s	+3	23°	17°																					
41	Tmp	100	6.882	11:58:07.6	11:58:10.8	0	3s	+3	17°	17°																					
42	Tmp	101	7.466	11:59:03.1	11:59:16.1	0	13s	+13	43°	17°																					
43	Tmp	112	0.515	12:04:02.3	12:04:00.0	0	2s	-2	16°	16°																					
44	Tmp	119	1.702	12:08:13.6	12:08:37.9	0	24s	+24	46°	16°																					
45	Tmp	120	1.801	12:08:26.5	12:08:59.6	0	33s	[+33]	47°	17°																					
46	Tmp	122	2.274	12:09:24.0	12:09:55.5	0	32s	[+32]	48°	21°																					
47	Tmp	125	2.882	12:10:42.1	12:11:09.2	0	27s	+27	47°	23°																					
48	Tmp	128	3.668	12:12:17.6	12:12:32.9	0	15s	+15	46°	23°																					
49	Tmp	129	4.265	12:13:58.5	12:14:08.4	0	10s	+10	28°	23°																					
50	Tmp	135	5.975	12:19:01.1	12:19:18.7	0	18s	+18	41°	23°																					
51	Tmp	139	0.428	12:21:52.0	12:21:34.0	0	18s	-18	47°	24°																					
52	Tmp	141	1.396	12:23:49.0	12:24:01.4	0	12s	+12	44°	24°																					





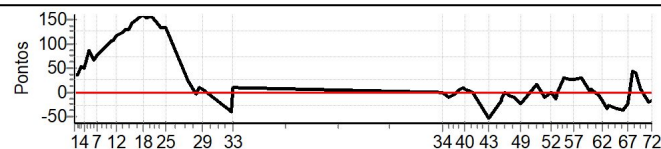
ARACAJU - SE - Mitsubishi MotorSports 2022

Performance Individual

PC	Tp	Trc	DistPC	Ideal	Passagem	Pen	Erro	Pontos	NoPC	AtePC
N u m	65	65 / Carlos Roberto de Melo / Sandra Lima de Jesus								
		Cat / NL / Largada		LIGHT / 65 / 09:15:00						
		Aracaju-SE				L200 TRITON 3.2 DIESEL MT/SAVAN				
PC	Tp	Trc	DistPC	Ideal	Passagem	Pen	Erro	Pontos	NoPC	AtePC
1	Tmp	4	0.352	09:55:55.0	09:56:31.1	0	36s	+36	60°	49°
2	Tmp	7	0.640	09:56:45.4	09:57:22.9	0	38s	+38	62°	60°
3	Tmp	11	1.227	09:58:01.9	09:58:56.1	0	54s	+54	64°	61°
4	Tmp	14	1.560	09:59:00.4	09:59:52.7	0	52s	+52	63°	61°
5	Tmp	15	2.066	10:00:25.7	10:01:53.1	0	1m27s	+87	58°	63°
6	Tmp	16	2.489	10:01:40.2	10:02:48.6	0	1m08s	+68	59°	62°
7	Tmp	19	3.054	10:03:02.8	10:04:20.5	0	1m18s	+78	60°	62°
8	Tmp	22	3.738	10:04:39.1	10:06:05.4	0	1m26s	+86	61°	62°
9	Tmp	24	3.920	10:05:09.1	10:06:38.8	0	1m30s	+90	63°	61°
10	Tmp	30	4.802	10:07:31.6	10:09:17.8	0	1m46s	+106	64°	61°
11	Tmp	31	4.944	10:07:52.2	10:09:40.5	0	1m48s	+108	65°	61°
12	Tmp	33	5.256	10:08:44.2	10:10:40.5	0	1m56s	+116	65°	62°
13	Tmp	37	6.028	10:11:07.5	10:13:10.8	0	2m03s	+123	66°	64°
14	Tmp	38	6.424	10:11:57.6	10:14:08.4	0	2m11s	+131	67°	64°
15	Tmp	39	6.685	10:12:41.1	10:14:52.2	0	2m11s	+131	66°	64°
16	Tmp	41	7.103	10:13:54.8	10:16:16.9	0	2m22s	[+142]	65°	64°
17	Tmp	46	8.006	10:16:05.2	10:18:38.4	0	2m33s	[+153]	64°	65°
18	Tmp	49	8.383	10:17:13.3	10:19:53.4	0	2m40s	[+160]	63°	66°
19	Tmp	50	8.541	10:17:38.4	10:20:14.8	0	2m36s	[+156]	63°	66°
20	Tmp	52	8.944	10:18:28.4	10:21:03.8	0	2m35s	[+155]	61°	66°
21	Tmp	54	9.329	10:19:19.7	10:21:56.1	0	2m36s	[+156]	62°	66°
22	Tmp	55	9.865	10:20:20.7	10:22:53.6	0	2m33s	[+153]	61°	66°
23	Tmp	56	9.970	10:20:35.0	10:23:07.1	0	2m32s	[+152]	61°	66°
24	Tmp	57	10.763	10:22:49.3	10:25:02.6	0	2m13s	+133	59°	66°
25	Tmp	59	11.358	10:24:31.5	10:26:46.9	0	2m15s	+135	58°	66°
26	Tmp	65	12.236	10:31:30.4	10:31:54.9	0	25s	+25	46°	65°
27	Tmp	71	13.187	10:34:00.9	10:34:00.4	0	1s	-1	8°	63°
28	Tmp	73	13.529	10:34:49.5	10:35:01.2	0	12s	+12	38°	63°
29	Tmp	73	14.043	10:35:58.0	10:36:05.6	0	8s	+8	22°	63°
30	Tmp	78	16.101	10:42:26.4	10:42:00.6	0	26s	-26	40°	62°
31	Tmp	82	16.815	10:44:17.9	10:43:43.4	0	35s	-35	49°	61°
32	Tmp	82	17.006	10:44:50.6	10:44:10.3	0	40s	-40	50°	61°
33	Tmp	82	17.265	10:45:35.0	10:45:45.9	0	11s	+11	32°	60°
34	Tmp	90	2.482	11:50:57.5	11:50:59.8	0	2s	+2	16°	59°
35	Tmp	94	3.559	11:52:59.4	11:52:50.8	0	9s	-9	40°	59°
36	Tmp	94	4.081	11:53:56.3	11:53:50.6	0	6s	-6	31°	57°
37	Tmp	94	4.552	11:54:47.7	11:54:46.5	0	1s	-1	11°	57°
38	Tmp	96	5.324	11:56:12.8	11:56:22.1	0	9s	+9	33°	57°
39	Tmp	96	5.758	11:57:00.2	11:57:10.2	0	10s	+10	38°	57°
40	Tmp	97	6.232	11:57:54.6	11:58:02.8	0	8s	+8	37°	57°
41	Tmp	100	6.882	11:59:07.6	11:59:11.6	0	4s	+4	22°	56°
42	Tmp	101	7.466	12:00:03.1	12:00:02.7	0	0s	0	8°	56°
43	Tmp	112	0.515	12:05:02.3	12:04:10.3	0	52s	-52	56°	56°
44	Tmp	119	1.702	12:09:13.6	12:08:56.8	0	17s	-17	42°	56°
45	Tmp	120	1.801	12:09:26.5	12:09:15.4	0	11s	-11	35°	56°
46	Tmp	122	2.274	12:10:24.0	12:10:26.3	0	2s	+2	13°	56°
47	Tmp	125	2.882	12:11:42.1	12:11:37.3	0	5s	-5	23°	55°
48	Tmp	128	3.668	12:13:17.6	12:13:09.7	0	8s	-8	35°	55°
49	Tmp	129	4.265	12:14:58.5	12:14:36.4	0	22s	-22	45°	55°
50	Tmp	135	5.975	12:20:01.1	12:20:18.5	0	17s	+17	40°	55°
51	Tmp	139	0.428	12:22:52.0	12:22:43.2	0	9s	-9	43°	53°
52	Tmp	141	1.396	12:24:49.0	12:24:49.9	0	1s	+1	14°	53°

PC	Tp	Trc	DistPC	Ideal	Passagem	Pen	Erro	Pontos	NoPC	AtePC
53	Tmp	143	2.156	12:26:19.4	12:26:07.5	0	12s	-12	44°	53°
54	Tmp	144	2.427	12:26:54.3	12:26:54.0	0	0s	0	3°	52°
55	Tmp	147	3.190	12:28:48.5	12:29:18.8	0	30s	+30	51°	52°
56	Tmp	149	4.034	12:30:50.5	12:31:17.8	0	27s	+27	49°	53°
57	Tmp	150	4.307	12:31:28.2	12:31:55.2	0	27s	+27	50°	52°
58	Tmp	155	5.491	12:34:08.2	12:34:38.4	0	30s	+30	47°	50°
59	Tmp	158	0.234	12:36:39.1	12:36:43.4	0	4s	+4	30°	49°
60	Tmp	159	0.589	12:37:24.2	12:37:31.2	0	7s	+7	36°	48°
61	Tmp	164	1.655	12:39:30.3	12:39:23.3	0	7s	-7	32°	47°
62	Tmp	165	2.301	12:40:30.9	12:40:15.1	0	16s	-16	44°	47°
63	Tmp	167	3.075	12:42:00.6	12:41:29.3	0	31s	-31	47°	47°
64	Tmp	168	3.413	12:42:36.7	12:42:09.6	0	27s	-27	47°	47°
65	Tmp	172	4.653	12:45:25.5	12:44:53.7	0	32s	-32	50°	47°
66	Tmp	175	5.223	12:46:57.3	12:46:23.0	0	34s	-34	49°	47°
67	Tmp	178	6.124	12:48:36.3	12:48:13.6	0	23s	-23	47°	46°
68	Tmp	182	6.743	12:50:23.1	12:51:07.5	0	44s	+44	52°	46°
69	Tmp	183	7.202	12:51:06.0	12:51:46.3	0	40s	+40	50°	46°
70	Tmp	186	7.767	12:52:28.8	12:52:36.0	0	7s	+7	28°	46°
71	Tmp	190	8.876	12:54:56.1	12:54:36.9	0	19s	-19	44°	46°
72	Tmp	190	9.614	12:56:09.9	12:55:53.8	0	16s	-16	46°	46°

Num	65	Pen	0	PCZ	2	Total PP	2356	Col. Final	46°
-----	----	-----	---	-----	---	----------	------	------------	-----





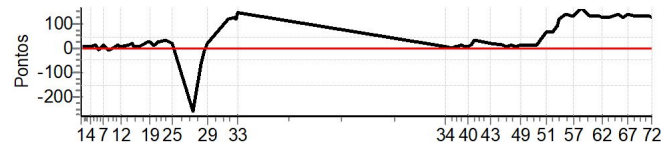
ARACAJU - SE - Mitsubishi MotorSports 2022

Performance Individual

PC	Tp	Trc	DistPC	Ideal	Passagem	Pen	Erro	Pontos	NoPC	AtePC
N u m	66	66 / Kleber Oliveira Dias / Jose Nilson Alexandrino								
		Cat / NL / Largada LIGHT / 66 / 09:16:00								
		Barra dos Coqueiros-SE L200 TRITON SPORT HPE								
PC	Tp	Trc	DistPC	Ideal	Passagem	Pen	Erro	Pontos	NoPC	AtePC
1	Tmp	4	0.352	09:56:55.0	09:56:58.4	0	3s	+3	23 °	17 °
2	Tmp	7	0.640	09:57:45.4	09:57:47.3	0	2s	+2	14 °	17 °
3	Tmp	11	1.227	09:59:01.9	09:59:08.2	0	6s	+6	30 °	20 °
4	Tmp	14	1.560	10:00:00.4	10:00:02.6	0	2s	+2	16 °	14 °
5	Tmp	15	2.066	10:01:25.7	10:01:35.6	0	10s	+10	27 °	17 °
6	Tmp	16	2.489	10:02:40.2	10:02:34.3	0	6s	-6	23 °	14 °
7	Tmp	19	3.054	10:04:02.8	10:04:11.1	0	8s	+8	32 °	17 °
8	Tmp	22	3.738	10:05:39.1	10:05:30.7	0	8s	-8	30 °	19 °
9	Tmp	24	3.920	10:06:09.1	10:05:58.3	0	11s	-11	38 °	25 °
10	Tmp	30	4.802	10:08:31.6	10:08:42.5	0	11s	+11	36 °	26 °
11	Tmp	31	4.944	10:08:52.2	10:08:58.2	0	6s	+6	29 °	25 °
12	Tmp	33	5.256	10:09:44.2	10:09:51.3	0	7s	+7	31 °	25 °
13	Tmp	37	6.028	10:12:07.5	10:12:18.3	0	11s	+11	36 °	25 °
14	Tmp	38	6.424	10:12:57.6	10:13:13.6	0	16s	+16	37 °	27 °
15	Tmp	39	6.685	10:13:41.1	10:13:47.3	0	6s	+6	27 °	25 °
16	Tmp	41	7.103	10:14:54.8	10:14:59.6	0	5s	+5	25 °	25 °
17	Tmp	46	8.006	10:17:05.2	10:17:21.6	0	16s	+16	37 °	24 °
18	Tmp	49	8.383	10:18:13.3	10:18:39.9	0	27s	+27	44 °	25 °
19	Tmp	50	8.541	10:18:38.4	10:18:59.3	0	21s	+21	42 °	26 °
20	Tmp	52	8.944	10:19:28.4	10:19:39.4	0	11s	+11	32 °	25 °
21	Tmp	54	9.329	10:20:19.7	10:20:33.4	0	14s	+14	36 °	25 °
22	Tmp	55	9.865	10:21:20.7	10:21:43.7	0	23s	+23	41 °	26 °
23	Tmp	56	9.970	10:21:35.0	10:21:58.3	0	23s	+23	42 °	27 °
24	Tmp	57	10.763	10:23:49.3	10:24:18.2	0	29s	+29	45 °	28 °
25	Tmp	59	11.358	10:25:31.5	10:25:49.9	0	18s	+18	39 °	28 °
26	Tmp	65	12.236	10:32:30.4	10:28:10.0	0	4m20s	-260	66 °	37 °
27	Tmp	71	13.187	10:35:00.9	10:33:51.1	0	1m10s	-70	58 °	38 °
28	Tmp	73	13.529	10:35:49.5	10:35:31.1	0	18s	-18	44 °	39 °
29	Tmp	73	14.043	10:36:58.0	10:37:16.8	0	19s	+19	45 °	38 °
30	Tmp	78	16.101	10:43:26.4	10:45:25.8	0	1m59s	+119	60 °	36 °
31	Tmp	82	16.815	10:45:17.9	10:47:22.6	0	2m05s	+125	63 °	37 °
32	Tmp	82	17.006	10:45:50.6	10:47:50.6	0	2m00s	+120	63 °	37 °
33	Tmp	82	17.265	10:46:35.0	10:48:55.4	0	2m20s	[+140]	63 °	36 °
34	Tmp	90	2.482	11:51:57.5	11:52:03.6	0	6s	+6	36 °	36 °
35	Tmp	94	3.559	11:53:59.4	11:53:57.8	0	2s	-2	17 °	36 °
36	Tmp	94	4.081	11:54:56.3	11:55:03.7	0	7s	+7	39 °	36 °
37	Tmp	94	4.552	11:55:47.7	11:55:53.0	0	5s	+5	31 °	36 °
38	Tmp	96	5.324	11:57:12.8	11:57:22.6	0	10s	+10	36 °	36 °
39	Tmp	96	5.758	11:58:00.2	11:58:02.6	0	2s	+2	16 °	35 °
40	Tmp	97	6.232	11:58:54.6	11:59:00.9	0	6s	+6	30 °	34 °
41	Tmp	100	6.882	12:00:07.6	12:00:19.0	0	11s	+11	39 °	36 °
42	Tmp	101	7.466	12:01:03.1	12:01:31.8	0	29s	+29	53 °	36 °
43	Tmp	112	0.515	12:06:02.3	12:06:22.5	0	20s	+20	46 °	35 °
44	Tmp	119	1.702	12:10:13.6	12:10:25.0	0	11s	+11	38 °	35 °
45	Tmp	120	1.801	12:10:26.5	12:10:40.2	0	14s	+14	39 °	35 °
46	Tmp	122	2.274	12:11:24.0	12:11:29.7	0	6s	+6	24 °	35 °
47	Tmp	125	2.882	12:12:42.1	12:12:50.2	0	8s	+8	33 °	35 °
48	Tmp	128	3.668	12:14:17.6	12:14:20.9	0	3s	+3	16 °	35 °
49	Tmp	129	4.265	12:15:58.5	12:16:09.7	0	11s	+11	35 °	35 °
50	Tmp	135	5.975	12:21:01.1	12:21:13.1	0	12s	+12	36 °	35 °
51	Tmp	139	0.428	12:23:52.0	12:24:55.1	0	1m03s	+63	58 °	35 °
52	Tmp	141	1.396	12:25:49.0	12:26:53.3	0	1m04s	+64	58 °	35 °

PC	Tp	Trc	DistPC	Ideal	Passagem	Pen	Erro	Pontos	NoPC	AtePC
53	Tmp	143	2.156	12:27:19.4	12:28:51.2	0	1m32s	+92	60 °	36 °
54	Tmp	144	2.427	12:27:54.3	12:29:54.2	0	2m00s	+120	60 °	36 °
55	Tmp	147	3.190	12:29:48.5	12:32:03.9	0	2m15s	[+135]	62 °	36 °
56	Tmp	149	4.034	12:31:50.5	12:33:57.6	0	2m07s	+127	61 °	38 °
57	Tmp	150	4.307	12:32:28.2	12:34:38.0	0	2m10s	+130	61 °	40 °
58	Tmp	155	5.491	12:35:08.2	12:37:51.5	0	2m43s	[+163]	61 °	41 °
59	Tmp	158	0.234	12:37:39.1	12:39:51.4	0	2m12s	[+132]	58 °	41 °
60	Tmp	159	0.589	12:38:24.2	12:40:34.2	0	2m10s	+130	58 °	43 °
61	Tmp	164	1.655	12:40:30.3	12:42:37.4	0	2m07s	+127	58 °	45 °
62	Tmp	165	2.301	12:41:30.9	12:43:33.0	0	2m02s	+122	58 °	45 °
63	Tmp	167	3.075	12:43:00.6	12:45:03.9	0	2m03s	+123	59 °	46 °
64	Tmp	168	3.413	12:43:36.7	12:45:41.1	0	2m04s	+124	59 °	46 °
65	Tmp	172	4.653	12:46:25.5	12:48:41.4	0	2m16s	[+136]	61 °	46 °
66	Tmp	175	5.223	12:47:57.3	12:50:02.2	0	2m05s	+125	60 °	46 °
67	Tmp	178	6.124	12:49:36.3	12:51:51.5	0	2m15s	[+135]	61 °	47 °
68	Tmp	182	6.743	12:51:23.1	12:53:34.5	0	2m11s	[+131]	61 °	47 °
69	Tmp	183	7.202	12:52:06.0	12:54:16.4	0	2m10s	+130	61 °	49 °
70	Tmp	186	7.767	12:53:28.8	12:55:39.8	0	2m11s	[+131]	61 °	49 °
71	Tmp	190	8.876	12:55:56.1	12:58:07.0	0	2m11s	+131	61 °	50 °
72	Tmp	190	9.614	12:57:09.9	12:59:11.2	0	2m01s	+121	60 °	50 °

Num	66	Pen	0	PCZ	0	Total PP	2923	Col. Final	50°
-----	----	-----	---	-----	---	----------	------	------------	-----





ARCAJU - SE - Mitsubishi MotorSports 2022

Performance Individual

PC	Tp	Trc	DistPC	Ideal	Passagem	Pen	Erro	Pontos	NoPC	AtePC	PC	Tp	Trc	DistPC	Ideal	Passagem	Pen	Erro	Pontos	NoPC	AtePC										
N u m	67	67 / Bruno Pauletti / Karlo Levy																													
		Cat / NL / Largada LIGHT / 67 / 09:17:00																													
		Rio de Janeiro-RJ ASX 2.0 OUTDOOR AWD MT																													
1	Tmp	4	0.352	09:57:55.0	09:57:54.3	0	1s	-1	18°	64°	53	Tmp	143	2.156	12:28:19.4	12:28:24.4	0	5s	+5	30°	20°										
2	Tmp	7	0.640	09:58:45.4	09:58:51.8	0	6s	+6	32°	14°	54	Tmp	144	2.427	12:28:54.3	12:28:58.4	0	4s	+4	28°	20°										
3	Tmp	11	1.227	10:00:01.9	10:00:10.0	0	8s	+8	34°	26°	55	Tmp	147	3.190	12:30:48.5	12:30:51.8	0	3s	+3	22°	19°										
4	Tmp	14	1.560	10:01:00.4	10:01:06.6	0	6s	+6	29°	26°	56	Tmp	149	4.034	12:32:50.5	12:32:55.9	0	5s	+5	30°	19°										
5	Tmp	15	2.066	10:02:25.7	10:03:02.1	0	36s	[+36]	48°	27°	57	Tmp	150	4.307	12:33:28.2	12:33:34.9	0	7s	+7	35°	19°										
6	Tmp	16	2.489	10:03:40.2	10:03:45.6	0	5s	+5	21°	22°	58	Tmp	155	5.491	12:36:08.2	12:36:14.8	0	7s	+7	28°	19°										
7	Tmp	19	3.054	10:05:02.8	10:05:11.9	0	9s	+9	36°	25°	59	Tmp	158	0.234	12:38:39.1	12:38:43.2	0	4s	+4	29°	19°										
8	Tmp	22	3.738	10:06:39.1	10:06:47.2	0	8s	+8	29°	26°	60	Tmp	159	0.589	12:39:24.2	12:39:31.1	0	7s	+7	35°	19°										
9	Tmp	24	3.920	10:07:09.1	10:07:17.4	0	8s	+8	35°	26°	61	Tmp	164	1.655	12:41:30.3	12:41:37.6	0	7s	+7	31°	19°										
10	Tmp	30	4.802	10:09:31.6	10:09:43.3	0	12s	[+12]	37°	28°	62	Tmp	165	2.301	12:42:30.9	12:42:37.1	0	6s	+6	32°	19°										
11	Tmp	31	4.944	10:09:52.2	10:09:59.9	0	8s	+8	34°	28°	63	Tmp	167	3.075	12:44:00.6	12:44:07.6	0	7s	+7	34°	19°										
12	Tmp	33	5.256	10:10:44.2	10:10:56.5	0	12s	[+12]	36°	30°	64	Tmp	168	3.413	12:44:36.7	12:44:45.7	0	9s	+9	35°	19°										
13	Tmp	37	6.028	10:13:07.5	10:13:21.6	0	14s	[+14]	42°	31°	65	Tmp	172	4.653	12:47:25.5	12:47:33.4	0	8s	+8	35°	19°										
14	Tmp	38	6.424	10:13:57.6	10:14:11.8	0	14s	[+14]	33°	29°	66	Tmp	175	5.223	12:48:57.3	12:49:05.0	0	8s	+8	33°	18°										
15	Tmp	39	6.685	10:14:41.1	10:14:49.5	0	8s	+8	30°	28°	67	Tmp	178	6.124	12:50:36.3	12:50:42.0	0	6s	+6	31°	18°										
16	Tmp	41	7.103	10:15:54.8	10:16:10.5	0	16s	[+16]	37°	28°	68	Tmp	182	6.743	12:52:23.1	12:52:31.4	0	8s	+8	30°	18°										
17	Tmp	46	8.006	10:18:05.2	10:18:22.5	0	17s	[+17]	38°	28°	69	Tmp	183	7.202	12:53:06.0	12:53:12.1	0	6s	+6	33°	18°										
18	Tmp	49	8.383	10:19:13.3	10:19:22.5	0	9s	+9	23°	27°	70	Tmp	186	7.767	12:54:28.8	12:54:37.4	0	9s	+9	32°	18°										
19	Tmp	50	8.541	10:19:38.4	10:19:46.8	0	8s	+8	23°	27°	71	Tmp	190	8.876	12:56:56.1	12:57:07.5	0	11s	+11	36°	20°										
20	Tmp	52	8.944	10:20:28.4	10:20:35.8	0	7s	+7	24°	26°	72	Tmp	190	9.614	12:58:09.9	12:58:22.0	0	12s	+12	43°	21°										
21	Tmp	54	9.329	10:21:19.7	10:21:24.9	0	5s	+5	20°	26°	<table border="1" style="width: 100%; border-collapse: collapse;"> <tr> <td>Num</td><td>67</td><td>Pen</td><td>0</td><td>PCZ</td><td>0</td><td>Total PP</td><td>453</td><td>Col. Final</td><td>21°</td> </tr> </table>											Num	67	Pen	0	PCZ	0	Total PP	453	Col. Final	21°
Num	67	Pen	0	PCZ	0	Total PP	453	Col. Final	21°																						
22	Tmp	55	9.865	10:22:20.7	10:22:26.8	0	6s	+6	22°	25°																					
23	Tmp	56	9.970	10:22:35.0	10:22:40.9	0	6s	+6	24°	25°																					
24	Tmp	57	10.763	10:24:49.3	10:24:52.4	0	3s	+3	13°	25°																					
25	Tmp	59	11.358	10:26:31.5	10:26:40.8	0	9s	+9	24°	25°																					
26	Tmp	65	12.236	10:33:30.4	10:33:37.8	0	7s	+7	26°	25°																					
27	Tmp	71	13.187	10:36:00.9	10:36:09.0	0	8s	+8	30°	24°																					
28	Tmp	73	13.529	10:36:49.5	10:36:58.1	0	9s	+9	33°	24°																					
29	Tmp	73	14.043	10:37:58.0	10:38:07.3	0	9s	+9	27°	23°																					
30	Tmp	78	16.101	10:44:26.4	10:44:32.5	0	6s	+6	23°	23°																					
31	Tmp	82	16.815	10:46:17.9	10:46:28.2	0	10s	+10	30°	23°																					
32	Tmp	82	17.006	10:46:50.6	10:46:59.9	0	9s	+9	29°	23°																					
33	Tmp	82	17.265	10:47:35.0	10:47:41.7	0	7s	+7	29°	23°																					
34	Tmp	90	2.482	11:52:57.5	11:53:03.9	0	6s	+6	35°	23°																					
35	Tmp	94	3.559	11:54:59.4	11:55:05.8	0	6s	+6	32°	24°																					
36	Tmp	94	4.081	11:55:56.3	11:56:03.1	0	7s	+7	38°	22°																					
37	Tmp	94	4.552	11:56:47.7	11:56:55.0	0	7s	+7	37°	22°																					
38	Tmp	96	5.324	11:58:12.8	11:58:23.1	0	10s	+10	35°	21°																					
39	Tmp	96	5.758	11:59:00.2	11:59:08.4	0	8s	+8	33°	21°																					
40	Tmp	97	6.232	11:59:54.6	12:00:01.6	0	7s	+7	34°	21°																					
41	Tmp	100	6.882	12:01:07.6	12:01:16.6	0	9s	+9	38°	24°																					
42	Tmp	101	7.466	12:02:03.1	12:02:09.6	0	7s	+7	33°	24°																					
43	Tmp	112	0.515	12:07:02.3	12:07:07.6	0	5s	+5	27°	21°																					
44	Tmp	119	1.702	12:11:13.6	12:11:21.9	0	8s	+8	31°	22°																					
45	Tmp	120	1.801	12:11:26.5	12:11:36.6	0	10s	+10	30°	23°																					
46	Tmp	122	2.274	12:12:24.0	12:12:32.1	0	8s	+8	31°	23°																					
47	Tmp	125	2.882	12:13:42.1	12:13:50.5	0	8s	+8	32°	22°																					
48	Tmp	128	3.668	12:15:17.6	12:15:24.9	0	7s	+7	32°	22°																					
49	Tmp	129	4.265	12:16:58.5	12:17:10.5	0	12s	[+12]	37°	22°																					
50	Tmp	135	5.975	12:22:01.1	12:22:07.3	0	6s	+6	21°	21°																					
51	Tmp	139	0.428	12:24:52.0	12:24:56.6	0	5s	+5	34°	21°																					
52	Tmp	141	1.396	12:26:49.0	12:26:54.3	0	5s	+5	30°	21°																					





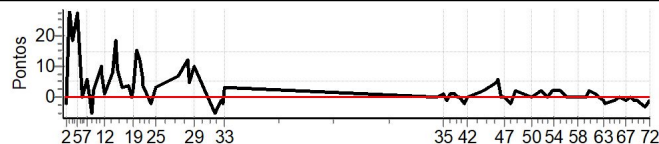
ARACAJU - SE - Mitsubishi MotorSports 2022

Performance Individual

PC	Tp	Trc	DistPC	Ideal	Passagem	Pen	Erro	Pontos	NoPC	AtePC
N u m	68	68 / Thiago Nunes de Oliveira / Gerson de Araujo E Oliveira								
		Cat / NL / Largada		LIGHT / 68 / 09:18:00						
		Aracaju-SE				L200 OUTDOOR 2.5D MT GLS				
PC	Tp	Trc	DistPC	Ideal	Passagem	Pen	Erro	Pontos	NoPC	AtePC
1	Tmp	4	0.352	09:58:55.0	09:58:55.2	0	0s	0	9°	9°
2	Tmp	7	0.640	09:59:45.4	09:59:43.5	0	2s	-2	13°	16°
3	Tmp	11	1.227	10:01:01.9	10:01:30.0	0	28s	[+28]	53°	12°
4	Tmp	14	1.560	10:02:00.4	10:02:18.8	0	18s	[+18]	45°	34°
5	Tmp	15	2.066	10:03:25.7	10:03:52.9	0	27s	[+27]	38°	37°
6	Tmp	16	2.489	10:04:40.2	10:04:40.6	0	0s	0	3°	32°
7	Tmp	19	3.054	10:06:02.8	10:06:08.8	0	6s	+6	28°	32°
8	Tmp	22	3.738	10:07:39.1	10:07:34.5	0	5s	-5	21°	32°
9	Tmp	24	3.920	10:08:09.1	10:08:11.2	0	2s	+2	9°	30°
10	Tmp	30	4.802	10:10:31.6	10:10:41.7	0	10s	[+10]	34°	29°
11	Tmp	31	4.944	10:10:52.2	10:11:00.2	0	8s	+8	33°	24°
12	Tmp	33	5.256	10:11:44.2	10:11:44.7	0	1s	+1	4°	21°
13	Tmp	37	6.028	10:14:07.5	10:14:15.7	0	8s	+8	32°	22°
14	Tmp	38	6.424	10:14:57.6	10:15:15.3	0	18s	[+18]	39°	26°
15	Tmp	39	6.685	10:15:41.1	10:15:50.3	0	9s	+9	31°	27°
16	Tmp	41	7.103	10:16:54.8	10:16:58.2	0	3s	+3	14°	24°
17	Tmp	46	8.006	10:19:05.2	10:19:09.5	0	4s	+4	14°	23°
18	Tmp	49	8.383	10:20:13.3	10:20:13.2	0	0s	0	3°	22°
19	Tmp	50	8.541	10:20:38.4	10:20:41.6	0	3s	+3	8°	22°
20	Tmp	52	8.944	10:21:28.4	10:21:43.7	0	15s	[+15]	38°	22°
21	Tmp	54	9.329	10:22:19.7	10:22:31.4	0	12s	[+12]	34°	22°
22	Tmp	55	9.865	10:23:20.7	10:23:26.6	0	6s	+6	21°	22°
23	Tmp	56	9.970	10:23:35.0	10:23:39.2	0	4s	+4	14°	22°
24	Tmp	57	10.763	10:25:49.3	10:25:47.8	0	2s	-2	5°	20°
25	Tmp	59	11.358	10:27:31.5	10:27:34.9	0	3s	+3	12°	19°
26	Tmp	65	12.236	10:34:30.4	10:34:37.0	0	7s	+7	25°	18°
27	Tmp	71	13.187	10:37:00.9	10:37:12.6	0	12s	[+12]	37°	19°
28	Tmp	73	13.529	10:37:49.5	10:37:54.7	0	5s	+5	20°	18°
29	Tmp	73	14.043	10:38:58.0	10:39:07.9	0	10s	+10	31°	18°
30	Tmp	78	16.101	10:45:26.4	10:45:21.8	0	5s	-5	19°	17°
31	Tmp	82	16.815	10:47:17.9	10:47:17.0	0	1s	-1	7°	16°
32	Tmp	82	17.006	10:47:50.6	10:47:48.7	0	2s	-2	9°	15°
33	Tmp	82	17.265	10:48:35.0	10:48:38.3	0	3s	+3	17°	14°
34	Tmp	90	2.482	11:53:57.5	11:53:57.8	0	0s	0	3°	14°
35	Tmp	94	3.559	11:55:59.4	11:56:00.3	0	1s	+1	13°	14°
36	Tmp	94	4.081	11:56:56.3	11:56:55.8	0	1s	-1	9°	14°
37	Tmp	94	4.552	11:57:47.7	11:57:49.0	0	1s	+1	10°	12°
38	Tmp	96	5.324	11:59:12.8	11:59:14.2	0	1s	+1	6°	12°
39	Tmp	96	5.758	12:00:00.2	11:59:59.8	0	0s	0	2°	12°
40	Tmp	97	6.232	12:00:54.6	12:00:54.7	0	0s	0	3°	11°
41	Tmp	100	6.882	12:02:07.6	12:02:06.1	0	2s	-2	9°	11°
42	Tmp	101	7.466	12:03:03.1	12:03:02.7	0	0s	0	7°	11°
43	Tmp	112	0.515	12:08:02.3	12:08:03.9	0	2s	+2	15°	10°
44	Tmp	119	1.702	12:12:13.6	12:12:18.8	0	5s	+5	26°	10°
45	Tmp	120	1.801	12:12:26.5	12:12:32.6	0	6s	+6	19°	10°
46	Tmp	122	2.274	12:13:24.0	12:13:24.2	0	0s	0	3°	10°
47	Tmp	125	2.882	12:14:42.1	12:14:42.3	0	0s	0	4°	10°
48	Tmp	128	3.668	12:16:17.6	12:16:15.3	0	2s	-2	12°	9°
49	Tmp	129	4.265	12:17:58.5	12:18:00.8	0	2s	+2	12°	9°
50	Tmp	135	5.975	12:23:01.1	12:23:01.4	0	0s	0	3°	9°
51	Tmp	139	0.428	12:25:52.0	12:25:53.7	0	2s	+2	17°	9°
52	Tmp	141	1.396	12:27:49.0	12:27:49.3	0	0s	0	4°	9°

PC	Tp	Trc	DistPC	Ideal	Passagem	Pen	Erro	Pontos	NoPC	AtePC
53	Tmp	143	2.156	12:29:19.4	12:29:21.5	0	2s	+2	21°	9°
54	Tmp	144	2.427	12:29:54.3	12:29:56.6	0	2s	+2	16°	9°
55	Tmp	147	3.190	12:31:48.5	12:31:50.8	0	2s	+2	16°	9°
56	Tmp	149	4.034	12:33:50.5	12:33:50.4	0	0s	0	7°	9°
57	Tmp	150	4.307	12:34:28.2	12:34:27.8	0	0s	0	5°	9°
58	Tmp	155	5.491	12:37:08.2	12:37:08.6	0	0s	0	1°	9°
59	Tmp	158	0.234	12:39:39.1	12:39:38.8	0	0s	0	7°	9°
60	Tmp	159	0.589	12:40:24.2	12:40:26.0	0	2s	+2	16°	9°
61	Tmp	164	1.655	12:42:30.3	12:42:31.1	0	1s	+1	11°	9°
62	Tmp	165	2.301	12:43:30.9	12:43:30.7	0	0s	0	7°	8°
63	Tmp	167	3.075	12:45:00.6	12:44:59.9	0	1s	-1	14°	8°
64	Tmp	168	3.413	12:45:36.7	12:45:34.4	0	2s	-2	18°	8°
65	Tmp	172	4.653	12:48:25.5	12:48:24.6	0	1s	-1	13°	8°
66	Tmp	175	5.223	12:49:57.3	12:49:57.5	0	0s	0	4°	8°
67	Tmp	178	6.124	12:51:36.3	12:51:35.1	0	1s	-1	9°	8°
68	Tmp	182	6.743	12:53:23.1	12:53:23.5	0	0s	0	3°	8°
69	Tmp	183	7.202	12:54:06.0	12:54:05.4	0	1s	-1	10°	8°
70	Tmp	186	7.767	12:55:28.8	12:55:27.6	0	1s	-1	9°	8°
71	Tmp	190	8.876	12:57:56.1	12:57:53.6	0	3s	-3	19°	8°
72	Tmp	190	9.614	12:59:09.9	12:59:08.7	0	1s	-1	13°	9°

Num	68	Pen	0	PCZ	18	Total PP	144	Col. Final	9°
-----	----	-----	---	-----	----	----------	-----	------------	----





ARACAJU - SE - Mitsubishi MotorSports 2022

Performance Individual

PC	Tp	Trc	DistPC	Ideal	Passagem	Pen	Erro	Pontos	NoPC	AtePC	PC	Tp	Trc	DistPC	Ideal	Passagem	Pen	Erro	Pontos	NoPC	AtePC										
N u m	69	69 / Andre Luiz Hafner Brito Ramos / Lucas Hafner Brito										53	Tmp	143	2.156	12:30:19.4	--:--:--	0		+600	71°	65°									
	66°	Cat / NL / Largada		LIGHT / 69 / 09:19:00										54	Tmp	144	2.427	12:30:54.3	12:24:16.8	0	6m38s	-398	64°	66°							
	Aracaju-SE					L200 TRITON HPE 3.2 DIESEL AT										55	Tmp	147	3.190	12:32:48.5	12:26:15.9	0	6m33s	-393	64°	66°					
PC	Tp	Trc	DistPC	Ideal	Passagem	Pen	Erro	Pontos	NoPC	AtePC	PC	Tp	Trc	DistPC	Ideal	Passagem	Pen	Erro	Pontos	NoPC	AtePC										
1	Tmp	4	0.352	09:59:55.0	10:00:06.2	0	11s	+11	43°	33°	56	Tmp	149	4.034	12:34:50.5	12:27:58.2	0	6m52s	-412	64°	66°										
2	Tmp	7	0.640	10:00:45.4	10:00:47.7	0	2s	+2	12°	19°	57	Tmp	150	4.307	12:35:28.2	12:28:25.8	0	7m02s	-422	64°	66°										
3	Tmp	11	1.227	10:02:01.9	10:02:06.1	0	4s	+4	24°	23°	58	Tmp	155	5.491	12:38:08.2	12:31:20.0	0	6m48s	-408	64°	66°										
4	Tmp	14	1.560	10:03:00.4	10:03:02.9	0	3s	+3	22°	19°	59	Tmp	158	0.234	12:40:39.1	12:33:26.3	0	7m13s	-433	64°	66°										
5	Tmp	15	2.066	10:04:25.7	10:04:58.6	0	33s	+33	45°	25°	60	Tmp	159	0.589	12:41:24.2	12:34:22.1	0	7m02s	-422	65°	66°										
6	Tmp	16	2.489	10:05:40.2	10:05:39.4	0	1s	-1	8°	17°	61	Tmp	164	1.655	12:43:30.3	12:36:31.8	0	6m59s	-419	65°	66°										
7	Tmp	19	3.054	10:07:02.8	10:07:09.5	0	7s	+7	30°	20°	62	Tmp	165	2.301	12:44:30.9	12:37:20.5	0	7m10s	-430	65°	66°										
8	Tmp	22	3.738	10:08:39.1	10:08:35.3	0	4s	-4	17°	16°	63	Tmp	167	3.075	12:46:00.6	12:39:16.1	0	6m45s	-405	65°	66°										
9	Tmp	24	3.920	10:09:09.1	10:09:01.8	0	7s	-7	28°	17°	64	Tmp	168	3.413	12:46:36.7	12:40:57.0	0	5m40s	-340	65°	66°										
10	Tmp	30	4.802	10:11:31.6	10:11:30.9	0	1s	-1	9°	16°	65	Tmp	172	4.653	12:49:25.5	12:43:24.7	0	6m01s	-361	65°	66°										
11	Tmp	31	4.944	10:11:52.2	10:11:50.6	0	2s	-2	12°	12°	66	Tmp	175	5.223	12:50:57.3	12:44:42.2	0	6m15s	-375	65°	66°										
12	Tmp	33	5.256	10:12:44.2	10:12:46.9	0	3s	+3	15°	11°	67	Tmp	178	6.124	12:52:36.3	12:45:56.1	0	6m40s	-400	65°	66°										
13	Tmp	37	6.028	10:15:07.5	10:15:12.4	0	5s	+5	23°	11°	68	Tmp	182	6.743	12:54:23.1	12:47:14.8	0	7m08s	-428	65°	66°										
14	Tmp	38	6.424	10:15:57.6	10:16:06.1	0	9s	+9	27°	13°	69	Tmp	183	7.202	12:55:06.0	12:48:05.8	0	7m00s	-420	65°	66°										
15	Tmp	39	6.685	10:16:41.1	10:16:40.6	0	1s	-1	9°	13°	70	Tmp	186	7.767	12:56:28.8	12:49:15.5	0	7m13s	-433	65°	66°										
16	Tmp	41	7.103	10:17:54.8	10:17:51.2	0	4s	-4	18°	13°	71	Tmp	190	8.876	12:58:56.1	12:52:05.4	0	6m51s	-411	64°	66°										
17	Tmp	46	8.006	10:20:05.2	10:20:10.9	0	6s	+6	21°	13°	72	Tmp	190	9.614	13:00:09.9	12:53:35.0	0	6m35s	-395	64°	66°										
18	Tmp	49	8.383	10:21:13.3	10:21:21.4	0	8s	+8	20°	13°	<table border="1" style="width: 100%; border-collapse: collapse; font-size: 8px;"> <tr> <td>Num</td><td>69</td><td>Pen</td><td>0</td><td>PCZ</td><td>2</td><td>Total PP</td><td>13504</td><td>Col. Final</td><td>66°</td> </tr> </table>											Num	69	Pen	0	PCZ	2	Total PP	13504	Col. Final	66°
Num	69	Pen	0	PCZ	2	Total PP	13504	Col. Final	66°																						
19	Tmp	50	8.541	10:21:38.4	10:21:42.8	0	4s	+4	12°	14°																					
20	Tmp	52	8.944	10:22:28.4	10:22:28.7	0	0s	0	2°	11°																					
21	Tmp	54	9.329	10:23:19.7	10:23:16.6	0	3s	-3	13°	10°																					
22	Tmp	55	9.865	10:24:20.7	10:24:20.6	0	0s	0	4°	9°																					
23	Tmp	56	9.970	10:24:35.0	10:24:32.0	0	3s	-3	12°	8°																					
24	Tmp	57	10.763	10:26:49.3	10:26:28.5	0	21s	-21	39°	12°																					
25	Tmp	59	11.358	10:28:31.5	10:28:24.2	0	7s	-7	20°	13°																					
26	Tmp	65	12.236	10:35:30.4	10:35:32.8	0	2s	+2	13°	13°																					
27	Tmp	71	13.187	10:38:00.9	10:38:04.9	0	4s	+4	19°	12°																					
28	Tmp	73	13.529	10:38:49.5	10:38:53.9	0	4s	+4	19°	12°																					
29	Tmp	73	14.043	10:39:58.0	10:40:07.9	0	10s	+10	30°	12°																					
30	Tmp	78	16.101	10:46:26.4	10:45:59.0	0	27s	-27	43°	14°																					
31	Tmp	82	16.815	10:48:17.9	10:48:12.9	0	5s	-5	19°	15°																					
32	Tmp	82	17.006	10:48:50.6	10:48:42.1	0	9s	-9	28°	16°																					
33	Tmp	82	17.265	10:49:35.0	10:49:29.3	0	6s	-6	25°	16°																					
34	Tmp	90	2.482	11:54:57.5	11:58:15.5	0	3m18s	+198	68°	16°																					
35	Tmp	94	3.559	11:56:59.4	12:00:10.5	0	3m11s	+191	68°	17°																					
36	Tmp	94	4.081	11:57:56.3	12:01:09.3	0	3m13s	+193	68°	17°																					
37	Tmp	94	4.552	11:58:47.7	12:02:09.0	0	3m21s	+201	68°	19°																					
38	Tmp	96	5.324	12:00:12.8	12:03:39.9	0	3m27s	[+207]	68°	31°																					
39	Tmp	96	5.758	12:01:00.2	12:04:27.8	0	3m28s	[+208]	67°	33°																					
40	Tmp	97	6.232	12:01:54.6	--:--:--	0		+600	71°	44°																					
41	Tmp	100	6.882	12:03:07.6	12:06:35.6	0	3m28s	[+208]	67°	44°																					
42	Tmp	101	7.466	12:04:03.1	12:07:48.9	0	3m46s	[+226]	68°	48°																					
43	Tmp	112	0.515	12:09:02.3	12:14:53.9	0	5m52s	[+352]	67°	50°																					
44	Tmp	119	1.702	12:13:13.6	12:20:33.4	0	7m20s	[+440]	68°	52°																					
45	Tmp	120	1.801	12:13:26.5	12:20:48.9	0	7m22s	[+442]	69°	54°																					
46	Tmp	122	2.274	12:14:24.0	12:21:33.1	0	7m09s	[+429]	68°	55°																					
47	Tmp	125	2.882	12:15:42.1	--:--:--	0		+600	71°	58°																					
48	Tmp	128	3.668	12:17:17.6	--:--:--	0		+600	71°	58°																					
49	Tmp	129	4.265	12:18:58.5	--:--:--	0		+600	71°	59°																					
50	Tmp	135	5.975	12:24:01.1	--:--:--	0		+600	71°	60°																					
51	Tmp	139	0.428	12:26:52.0	--:--:--	0		+600	71°	63°																					
52	Tmp	141	1.396	12:28:49.0	--:--:--	0		+600	71°	64°																					





ARACAJU - SE - Mitsubishi MotorSports 2022

Performance Individual

PC	Tp	Trc	DistPC	Ideal	Passagem	Pen	Erro	Pontos	NoPC	AtePC	PC	Tp	Trc	DistPC	Ideal	Passagem	Pen	Erro	Pontos	NoPC	AtePC										
N u m	70	70 / Manoel Silva Felix de Oliveira / Carolina Niclolaou Santos Felix										53	Tmp	143	2.156	12:31:19.4	12:31:25.8	0	6s	+6	33°	47°									
		Cat / NL / Largada		LIGHT / 70 / 09:20:00										54	Tmp	144	2.427	12:31:54.3	12:32:00.2	0	6s	+6	37°	47°							
	49°	Aracaju-SE					TRITON SPORT HPE AT 2.4 DIESEL					55	Tmp	147	3.190	12:33:48.5	12:34:01.3	0	13s	+13	42°	47°									
PC	Tp	Trc	DistPC	Ideal	Passagem	Pen	Erro	Pontos	NoPC	AtePC	PC	Tp	Trc	DistPC	Ideal	Passagem	Pen	Erro	Pontos	NoPC	AtePC										
1	Tmp	4	0.352	10:00:55.0	10:01:00.1	0	5s	+5	29°	22°	56	Tmp	149	4.034	12:35:50.5	12:36:05.8	0	15s	+15	44°	47°										
2	Tmp	7	0.640	10:01:45.4	10:01:51.7	0	6s	+6	31°	27°	57	Tmp	150	4.307	12:36:28.2	12:36:43.2	0	15s	+15	44°	46°										
3	Tmp	11	1.227	10:03:01.9	10:03:20.1	0	18s	+18	45°	33°	58	Tmp	155	5.491	12:39:08.2	12:39:24.1	0	16s	+16	43°	46°										
4	Tmp	14	1.560	10:04:00.4	10:04:30.3	0	30s	+30	53°	38°	59	Tmp	158	0.234	12:41:39.1	--:--:--	0		+600	71°	48°										
5	Tmp	15	2.066	10:05:25.7	10:06:18.2	0	53s	+53	52°	43°	60	Tmp	159	0.589	12:42:24.2	12:46:21.6	0	3m57s	[+237]	63°	49°										
6	Tmp	16	2.489	10:06:40.2	10:07:28.5	0	48s	+48	54°	44°	61	Tmp	164	1.655	12:44:30.3	12:47:59.4	0	3m29s	[+209]	62°	49°										
7	Tmp	19	3.054	10:08:02.8	10:09:07.7	0	1m05s	+65	57°	46°	62	Tmp	165	2.301	12:45:30.9	12:48:40.7	0	3m10s	[+190]	61°	49°										
8	Tmp	22	3.738	10:09:39.1	10:10:59.4	0	1m20s	+80	59°	52°	63	Tmp	167	3.075	12:47:00.6	12:50:07.6	0	3m07s	[+187]	61°	49°										
9	Tmp	24	3.920	10:10:09.1	10:11:29.9	0	1m21s	[+81]	60°	53°	64	Tmp	168	3.413	12:47:36.7	12:50:44.8	0	3m08s	[+188]	61°	50°										
10	Tmp	30	4.802	10:12:31.6	10:13:35.3	0	1m04s	+64	56°	54°	65	Tmp	172	4.653	12:50:25.5	12:52:27.3	0	2m02s	[+122]	59°	50°										
11	Tmp	31	4.944	10:12:52.2	10:13:53.4	0	1m01s	+61	57°	53°	66	Tmp	175	5.223	12:51:57.3	12:53:20.7	0	1m23s	[+83]	57°	50°										
12	Tmp	33	5.256	10:13:44.2	10:14:44.1	0	1m00s	+60	56°	53°	67	Tmp	178	6.124	12:53:36.3	12:54:21.4	0	45s	+45	51°	50°										
13	Tmp	37	6.028	10:16:07.5	10:16:55.9	0	48s	+48	53°	52°	68	Tmp	182	6.743	12:55:23.1	12:55:36.5	0	13s	+13	40°	50°										
14	Tmp	38	6.424	10:16:57.6	10:17:58.5	0	1m01s	+61	56°	53°	69	Tmp	183	7.202	12:56:06.0	12:56:23.4	0	17s	+17	44°	50°										
15	Tmp	39	6.685	10:17:41.1	10:18:35.4	0	54s	+54	55°	53°	70	Tmp	186	7.767	12:57:28.8	12:57:42.7	0	14s	+14	43°	50°										
16	Tmp	41	7.103	10:18:54.8	10:19:48.0	0	53s	+53	54°	53°	71	Tmp	190	8.876	12:59:56.1	13:00:19.4	0	23s	+23	47°	49°										
17	Tmp	46	8.006	10:21:05.2	10:22:05.5	0	1m00s	+60	53°	55°	72	Tmp	190	9.614	13:01:09.9	13:01:19.9	0	10s	+10	42°	49°										
18	Tmp	49	8.383	10:22:13.3	10:23:09.3	0	56s	+56	52°	55°	<table border="1" style="width: 100%; border-collapse: collapse; font-size: 8px;"> <tr> <td>Num</td><td>70</td><td>Pen</td><td>0</td><td>PCZ</td><td>0</td><td>Total PP</td><td>2795</td><td>Col. Final</td><td>49°</td> </tr> </table>											Num	70	Pen	0	PCZ	0	Total PP	2795	Col. Final	49°
Num	70	Pen	0	PCZ	0	Total PP	2795	Col. Final	49°																						
19	Tmp	50	8.541	10:22:38.4	10:23:26.6	0	48s	+48	51°	56°																					
20	Tmp	52	8.944	10:23:28.4	10:24:08.3	0	40s	+40	48°	55°																					
21	Tmp	54	9.329	10:24:19.7	10:24:52.9	0	33s	+33	45°	55°																					
22	Tmp	55	9.865	10:25:20.7	10:25:44.6	0	24s	+24	42°	55°																					
23	Tmp	56	9.970	10:25:35.0	10:25:57.2	0	22s	+22	41°	54°																					
24	Tmp	57	10.763	10:27:49.3	10:28:03.3	0	14s	+14	32°	51°																					
25	Tmp	59	11.358	10:29:31.5	10:29:47.7	0	16s	+16	37°	50°																					
26	Tmp	65	12.236	10:36:30.4	10:36:56.8	0	26s	+26	48°	49°																					
27	Tmp	71	13.187	10:39:00.9	10:39:15.1	0	14s	+14	40°	48°																					
28	Tmp	73	13.529	10:39:49.5	10:40:12.8	0	23s	+23	46°	47°																					
29	Tmp	73	14.043	10:40:58.0	10:41:29.8	0	32s	+32	51°	47°																					
30	Tmp	78	16.101	10:47:26.4	--:--:--	0		+600	71°	55°																					
31	Tmp	82	16.815	10:49:17.9	10:50:14.8	0	57s	+57	54°	55°																					
32	Tmp	82	17.006	10:49:50.6	10:50:38.2	0	48s	+48	53°	54°																					
33	Tmp	82	17.265	10:50:35.0	10:51:12.1	0	37s	+37	49°	54°																					
34	Tmp	90	2.482	11:55:57.5	11:56:12.6	0	15s	+15	50°	53°																					
35	Tmp	94	3.559	11:57:59.4	11:58:02.5	0	3s	+3	25°	53°																					
36	Tmp	94	4.081	11:58:56.3	11:58:51.4	0	5s	-5	27°	53°																					
37	Tmp	94	4.552	11:59:47.7	11:59:56.6	0	9s	+9	42°	53°																					
38	Tmp	96	5.324	12:01:12.8	12:01:23.9	0	11s	+11	43°	53°																					
39	Tmp	96	5.758	12:02:00.2	12:02:12.2	0	12s	+12	42°	53°																					
40	Tmp	97	6.232	12:02:54.6	12:03:04.5	0	10s	+10	40°	53°																					
41	Tmp	100	6.882	12:04:07.6	12:04:19.9	0	12s	+12	41°	53°																					
42	Tmp	101	7.466	12:05:03.1	12:05:12.4	0	9s	+9	38°	52°																					
43	Tmp	112	0.515	12:10:02.3	12:10:09.9	0	8s	+8	34°	52°																					
44	Tmp	119	1.702	12:14:13.6	12:14:18.6	0	5s	+5	25°	51°																					
45	Tmp	120	1.801	12:14:26.5	12:14:36.3	0	10s	+10	29°	50°																					
46	Tmp	122	2.274	12:15:24.0	12:15:26.5	0	3s	+3	16°	50°																					
47	Tmp	125	2.882	12:16:42.1	12:16:45.4	0	3s	+3	15°	50°																					
48	Tmp	128	3.668	12:18:17.6	12:18:24.6	0	7s	+7	31°	49°																					
49	Tmp	129	4.265	12:19:58.5	12:20:01.1	0	3s	+3	18°	49°																					
50	Tmp	135	5.975	12:25:01.1	12:25:09.5	0	8s	+8	26°	47°																					
51	Tmp	139	0.428	12:27:52.0	12:27:56.3	0	4s	+4	26°	49°																					
52	Tmp	141	1.396	12:29:49.0	12:29:58.4	0	9s	+9	40°	48°																					





ARACAJU - SE - Mitsubishi MotorSports 2022

Performance Individual

PC	Tp	Trc	DistPC	Ideal	Passagem	Pen	Erro	Pontos	NoPC	AtePC	PC	Tp	Trc	DistPC	Ideal	Passagem	Pen	Erro	Pontos	NoPC	AtePC										
N u m	71	71 / Denis Santos Costa / Alexandre Oliveira Costa										53	Tmp	143	2.156	12:32:19.4	12:32:26.6	0	7s	+7	35°	41°									
	44°	Cat / NL / Largada		LIGHT / 71 / 09:21:00								54	Tmp	144	2.427	12:32:54.3	12:33:02.2	0	8s	+8	40°	41°									
	Aracaju-SE					L200 TRITON SPORT HPE					55	Tmp	147	3.190	12:34:48.5	12:34:56.9	0	8s	+8	37°	40°										
PC	Tp	Trc	DistPC	Ideal	Passagem	Pen	Erro	Pontos	NoPC	AtePC	PC	Tp	Trc	DistPC	Ideal	Passagem	Pen	Erro	Pontos	NoPC	AtePC										
1	Tmp	4	0.352	10:01:55.0	10:02:09.4	0	14s	+14	48°	38°	56	Tmp	149	4.034	12:36:50.5	12:37:03.3	0	13s	+13	43°	40°										
2	Tmp	7	0.640	10:02:45.4	10:02:55.2	0	10s	+10	43°	42°	57	Tmp	150	4.307	12:37:28.2	12:37:40.0	0	12s	+12	42°	39°										
3	Tmp	11	1.227	10:04:01.9	10:04:17.0	0	15s	+15	38°	45°	58	Tmp	155	5.491	12:40:08.2	12:40:24.5	0	16s	+16	42°	39°										
4	Tmp	14	1.560	10:05:00.4	10:05:12.2	0	12s	+12	40°	43°	59	Tmp	158	0.234	12:42:39.1	12:47:05.3	0	4m26s	[+266]	63°	39°										
5	Tmp	15	2.066	10:06:25.7	10:06:39.1	0	13s	+13	30°	38°	60	Tmp	159	0.589	12:43:24.2	12:47:40.6	0	4m16s	[+256]	64°	39°										
6	Tmp	16	2.489	10:07:40.2	10:07:46.1	0	6s	+6	22°	34°	61	Tmp	164	1.655	12:45:30.3	12:49:33.8	0	4m04s	[+244]	64°	39°										
7	Tmp	19	3.054	10:09:02.8	10:09:22.4	0	20s	+20	43°	35°	62	Tmp	165	2.301	12:46:30.9	12:50:19.9	0	3m49s	[+229]	63°	39°										
8	Tmp	22	3.738	10:10:39.1	10:11:02.2	0	23s	+23	43°	38°	63	Tmp	167	3.075	12:48:00.6	12:51:15.1	0	3m15s	[+195]	63°	40°										
9	Tmp	24	3.920	10:11:09.1	10:11:32.8	0	24s	+24	43°	38°	64	Tmp	168	3.413	12:48:36.7	12:51:40.5	0	3m04s	[+184]	60°	40°										
10	Tmp	30	4.802	10:13:31.6	10:13:43.0	0	11s	+11	35°	38°	65	Tmp	172	4.653	12:51:25.5	12:53:33.9	0	2m08s	[+128]	60°	40°										
11	Tmp	31	4.944	10:13:52.2	10:14:02.6	0	10s	+10	36°	38°	66	Tmp	175	5.223	12:52:57.3	12:55:05.4	0	2m08s	+128	61°	41°										
12	Tmp	33	5.256	10:14:44.2	10:15:02.5	0	18s	+18	41°	37°	67	Tmp	178	6.124	12:54:36.3	12:56:43.3	0	2m07s	+127	60°	43°										
13	Tmp	37	6.028	10:17:07.5	10:17:19.7	0	12s	+12	37°	36°	68	Tmp	182	6.743	12:56:23.1	12:58:32.4	0	2m09s	[+129]	60°	44°										
14	Tmp	38	6.424	10:17:57.6	10:18:13.7	0	16s	+16	36°	38°	69	Tmp	183	7.202	12:57:06.0	12:59:14.4	0	2m08s	+128	60°	44°										
15	Tmp	39	6.685	10:18:41.1	10:18:53.2	0	12s	+12	33°	38°	70	Tmp	186	7.767	12:58:28.8	13:00:11.2	0	1m42s	+102	59°	44°										
16	Tmp	41	7.103	10:19:54.8	10:20:11.9	0	17s	+17	38°	37°	71	Tmp	190	8.876	13:00:56.1	13:01:48.8	0	53s	+53	52°	44°										
17	Tmp	46	8.006	10:22:05.2	10:22:26.8	0	22s	+22	42°	37°	72	Tmp	190	9.614	13:02:09.9	13:02:38.2	0	28s	+28	48°	44°										
18	Tmp	49	8.383	10:23:13.3	10:23:37.2	0	24s	+24	41°	37°	<table border="1" style="width: 100%; border-collapse: collapse;"> <tr> <td style="background-color: yellow;">Num</td><td style="background-color: yellow;">71</td><td style="background-color: yellow;">Pen</td><td style="background-color: yellow;">0</td><td style="background-color: yellow;">PCZ</td><td style="background-color: yellow;">0</td><td style="background-color: yellow;">Total PP</td><td style="background-color: yellow;">2044</td><td style="background-color: yellow;">Col. Final</td><td style="background-color: yellow;">44°</td> </tr> </table>											Num	71	Pen	0	PCZ	0	Total PP	2044	Col. Final	44°
Num	71	Pen	0	PCZ	0	Total PP	2044	Col. Final	44°																						
19	Tmp	50	8.541	10:23:38.4	10:23:57.1	0	19s	+19	41°	36°																					
20	Tmp	52	8.944	10:24:28.4	10:24:51.6	0	23s	+23	43°	35°																					
21	Tmp	54	9.329	10:25:19.7	10:25:41.1	0	21s	+21	42°	36°																					
22	Tmp	55	9.865	10:26:20.7	10:26:38.8	0	18s	+18	40°	36°																					
23	Tmp	56	9.970	10:26:35.0	10:26:56.3	0	21s	+21	40°	35°																					
24	Tmp	57	10.763	10:28:49.3	10:29:14.7	0	25s	+25	43°	36°																					
25	Tmp	59	11.358	10:30:31.5	10:31:01.9	0	30s	+30	46°	36°																					
26	Tmp	65	12.236	10:37:30.4	10:38:02.8	0	32s	+32	51°	35°																					
27	Tmp	71	13.187	10:40:00.9	10:40:09.3	0	8s	+8	29°	35°																					
28	Tmp	73	13.529	10:40:49.5	10:40:58.1	0	9s	+9	32°	35°																					
29	Tmp	73	14.043	10:41:58.0	10:42:13.6	0	16s	+16	39°	35°																					
30	Tmp	78	16.101	10:48:26.4	--:--:--	0		+600	70°	46°																					
31	Tmp	82	16.815	10:50:17.9	10:50:24.3	0	6s	+6	22°	44°																					
32	Tmp	82	17.006	10:50:50.6	10:50:53.5	0	3s	+3	12°	44°																					
33	Tmp	82	17.265	10:51:35.0	10:51:41.7	0	7s	+7	28°	43°																					
34	Tmp	90	2.482	11:56:57.5	11:57:02.8	0	5s	+5	25°	43°																					
35	Tmp	94	3.559	11:58:59.4	11:59:06.8	0	7s	+7	35°	42°																					
36	Tmp	94	4.081	11:59:56.3	12:00:03.3	0	7s	+7	37°	42°																					
37	Tmp	94	4.552	12:00:47.7	12:00:56.9	0	9s	+9	41°	42°																					
38	Tmp	96	5.324	12:02:12.8	12:02:22.5	0	10s	+10	34°	42°																					
39	Tmp	96	5.758	12:03:00.2	12:03:08.5	0	8s	+8	32°	42°																					
40	Tmp	97	6.232	12:03:54.6	12:04:22.6	0	28s	+28	52°	41°																					
41	Tmp	100	6.882	12:05:07.6	12:05:37.9	0	30s	+30	51°	42°																					
42	Tmp	101	7.466	12:06:03.1	12:06:18.7	0	16s	+16	46°	42°																					
43	Tmp	112	0.515	12:11:02.3	12:11:18.6	0	16s	+16	44°	42°																					
44	Tmp	119	1.702	12:15:13.6	12:15:35.6	0	22s	+22	45°	40°																					
45	Tmp	120	1.801	12:15:26.5	12:15:50.8	0	24s	+24	45°	40°																					
46	Tmp	122	2.274	12:16:24.0	12:16:38.1	0	14s	+14	41°	40°																					
47	Tmp	125	2.882	12:17:42.1	12:18:01.4	0	19s	+19	45°	40°																					
48	Tmp	128	3.668	12:19:17.6	12:19:33.0	0	15s	+15	45°	40°																					
49	Tmp	129	4.265	12:20:58.5	12:21:25.7	0	27s	+27	46°	40°																					
50	Tmp	135	5.975	12:26:01.1	12:26:27.7	0	27s	+27	45°	40°																					
51	Tmp	139	0.428	12:28:52.0	12:28:59.1	0	7s	+7	39°	42°																					
52	Tmp	141	1.396	12:30:49.0	12:30:55.0	0	6s	+6	35°	42°																					





ARCAJU - SE - Mitsubishi MotorSports 2022

Performance Individual

PC	Tp	Trc	DistPC	Ideal	Passagem	Pen	Erro	Pontos	NoPC	AtePC	PC	Tp	Trc	DistPC	Ideal	Passagem	Pen	Erro	Pontos	NoPC	AtePC										
N u m	72	72 / Jarbas Silva dos Santos / Kalin Trindade Costa																													
		Cat / NL / Largada LIGHT / 72 / 09:22:00																													
		Itabaianinha-SE PAJERO TR4 FLEX 2.0 4X4 AT																													
1	Tmp	4	0.352	10:02:55.0	10:03:05.4	0	10s	+10	39°	30°	53	Tmp	143	2.156	12:33:19.4	12:34:14.7	0	55s	+55	54°	51°										
2	Tmp	7	0.640	10:03:45.4	10:03:50.4	0	5s	+5	28°	28°	54	Tmp	144	2.427	12:33:54.3	12:34:52.3	0	58s	+58	53°	51°										
3	Tmp	11	1.227	10:05:01.9	10:05:24.9	0	23s	+23	50°	37°	55	Tmp	147	3.190	12:35:48.5	12:36:39.8	0	51s	+51	53°	51°										
4	Tmp	14	1.560	10:06:00.4	10:06:20.7	0	20s	+20	46°	42°	56	Tmp	149	4.034	12:37:50.5	12:38:45.2	0	55s	+55	53°	50°										
5	Tmp	15	2.066	10:07:25.7	10:10:10.2	0	2m45s	[+165]	67°	41°	57	Tmp	150	4.307	12:38:28.2	12:39:25.5	0	57s	+57	54°	50°										
6	Tmp	16	2.489	10:08:40.2	10:10:47.9	0	2m08s	[+128]	66°	57°	58	Tmp	155	5.491	12:41:08.2	12:43:06.1	0	1m58s	[+118]	59°	49°										
7	Tmp	19	3.054	10:10:02.8	10:12:05.2	0	2m02s	[+122]	67°	60°	59	Tmp	158	0.234	12:43:39.1	12:45:32.9	0	1m54s	[+114]	57°	50°										
8	Tmp	22	3.738	10:11:39.1	10:13:12.3	0	1m33s	+93	63°	61°	60	Tmp	159	0.589	12:44:24.2	12:46:19.6	0	1m55s	[+115]	57°	50°										
9	Tmp	24	3.920	10:12:09.1	10:13:39.2	0	1m30s	+90	62°	60°	61	Tmp	164	1.655	12:46:30.3	12:47:58.5	0	1m28s	+88	55°	50°										
10	Tmp	30	4.802	10:14:31.6	10:15:42.9	0	1m11s	+71	60°	60°	62	Tmp	165	2.301	12:47:30.9	12:48:58.3	0	1m27s	+87	55°	50°										
11	Tmp	31	4.944	10:14:52.2	10:15:58.3	0	1m06s	+66	60°	58°	63	Tmp	167	3.075	12:49:00.6	12:50:18.3	0	1m18s	+78	55°	51°										
12	Tmp	33	5.256	10:15:44.2	10:16:43.5	0	59s	+59	54°	57°	64	Tmp	168	3.413	12:49:36.7	12:50:57.9	0	1m21s	+81	55°	51°										
13	Tmp	37	6.028	10:18:07.5	10:18:33.7	0	26s	+26	47°	56°	65	Tmp	172	4.653	12:52:25.5	12:53:48.8	0	1m23s	+83	56°	51°										
14	Tmp	38	6.424	10:18:57.6	10:19:22.9	0	25s	+25	43°	56°	66	Tmp	175	5.223	12:53:57.3	12:55:19.7	0	1m22s	+82	56°	51°										
15	Tmp	39	6.685	10:19:41.1	10:20:01.5	0	20s	+20	42°	54°	67	Tmp	178	6.124	12:55:36.3	12:57:06.7	0	1m30s	+90	57°	51°										
16	Tmp	41	7.103	10:20:54.8	10:21:07.7	0	13s	+13	35°	54°	68	Tmp	182	6.743	12:57:23.1	12:58:47.5	0	1m24s	+84	56°	51°										
17	Tmp	46	8.006	10:23:05.2	10:23:04.8	0	0s	0	2°	51°	69	Tmp	183	7.202	12:58:06.0	12:59:39.9	0	1m34s	+94	56°	51°										
18	Tmp	49	8.383	10:24:13.3	10:24:05.5	0	8s	-8	19°	50°	70	Tmp	186	7.767	12:59:28.8	13:00:46.9	0	1m18s	+78	56°	51°										
19	Tmp	50	8.541	10:24:38.4	10:24:26.6	0	12s	-12	31°	49°	71	Tmp	190	8.876	13:01:56.1	13:03:15.5	0	1m19s	+79	55°	51°										
20	Tmp	52	8.944	10:25:28.4	10:25:23.5	0	5s	-5	15°	45°	72	Tmp	190	9.614	13:03:09.9	13:04:20.3	0	1m10s	+70	54°	51°										
21	Tmp	54	9.329	10:26:19.7	10:26:20.0	0	0s	0	3°	43°	<table border="1" style="width: 100%; border-collapse: collapse; font-size: 8px;"> <tr> <td>Num</td><td>72</td><td>Pen</td><td>0</td><td>PCZ</td><td>2</td><td>Total PP</td><td>3282</td><td>Col. Final</td><td>51°</td> </tr> </table>											Num	72	Pen	0	PCZ	2	Total PP	3282	Col. Final	51°
Num	72	Pen	0	PCZ	2	Total PP	3282	Col. Final	51°																						
22	Tmp	55	9.865	10:27:20.7	10:27:28.1	0	7s	+7	26°	43°																					
23	Tmp	56	9.970	10:27:35.0	10:27:41.9	0	7s	+7	26°	43°																					
24	Tmp	57	10.763	10:29:49.3	10:29:35.7	0	14s	-14	31°	41°																					
25	Tmp	59	11.358	10:31:31.5	10:31:10.7	0	21s	-21	42°	42°																					
26	Tmp	65	12.236	10:38:30.4	10:38:32.5	0	2s	+2	12°	41°																					
27	Tmp	71	13.187	10:41:00.9	10:40:47.9	0	13s	-13	39°	40°																					
28	Tmp	73	13.529	10:41:49.5	10:41:33.9	0	16s	-16	41°	40°																					
29	Tmp	73	14.043	10:42:58.0	10:42:44.9	0	13s	-13	35°	39°																					
30	Tmp	78	16.101	10:49:26.4	--:--:--	0		+600	69°	52°																					
31	Tmp	82	16.815	10:51:17.9	10:51:13.9	0	4s	-4	14°	50°																					
32	Tmp	82	17.006	10:51:50.6	10:51:39.9	0	11s	-11	34°	49°																					
33	Tmp	82	17.265	10:52:35.0	10:52:14.6	0	20s	-20	40°	49°																					
34	Tmp	90	2.482	11:57:57.5	11:58:21.6	0	24s	+24	54°	47°																					
35	Tmp	94	3.559	11:59:59.4	12:00:12.5	0	13s	+13	44°	47°																					
36	Tmp	94	4.081	12:00:56.3	12:01:10.5	0	14s	+14	47°	47°																					
37	Tmp	94	4.552	12:01:47.7	12:02:10.1	0	22s	+22	53°	47°																					
38	Tmp	96	5.324	12:03:12.8	12:03:41.3	0	29s	+29	53°	47°																					
39	Tmp	96	5.758	12:04:00.2	12:04:29.0	0	29s	+29	52°	47°																					
40	Tmp	97	6.232	12:04:54.6	12:05:11.4	0	17s	+17	43°	46°																					
41	Tmp	100	6.882	12:06:07.6	12:06:13.4	0	6s	+6	31°	46°																					
42	Tmp	101	7.466	12:07:03.1	12:07:02.2	0	1s	-1	15°	45°																					
43	Tmp	112	0.515	12:12:02.3	12:13:04.6	0	1m02s	+62	58°	45°																					
44	Tmp	119	1.702	12:16:13.6	12:17:43.4	0	1m30s	+90	63°	46°																					
45	Tmp	120	1.801	12:16:26.5	12:17:58.9	0	1m32s	+92	62°	49°																					
46	Tmp	122	2.274	12:17:24.0	12:19:04.8	0	1m41s	[+101]	61°	49°																					
47	Tmp	125	2.882	12:18:42.1	12:20:19.7	0	1m38s	[+98]	64°	49°																					
48	Tmp	128	3.668	12:20:17.6	12:21:42.0	0	1m24s	+84	60°	50°																					
49	Tmp	129	4.265	12:21:58.5	12:23:11.4	0	1m13s	+73	61°	50°																					
50	Tmp	135	5.975	12:27:01.1	12:28:11.0	0	1m10s	+70	55°	50°																					
51	Tmp	139	0.428	12:29:52.0	12:30:47.4	0	55s	+55	55°	50°																					
52	Tmp	141	1.396	12:31:49.0	12:32:46.3	0	57s	+57	54°	50°																					



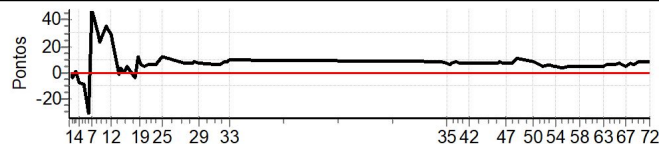


ARACAJU - SE - Mitsubishi MotorSports 2022

Performance Individual

PC	Tp	Trc	DistPC	Ideal	Passagem	Pen	Erro	Pontos	NoPC	AtePC	PC	Tp	Trc	DistPC	Ideal	Passagem	Pen	Erro	Pontos	NoPC	AtePC
N u m	73	73 / Augusto Cesar Quintela Souza / Renata Oliveira Melo																			
		Cat / NL / Largada LIGHT / 73 / 09:23:00																			
		Feira de Santana-BA										PAJERO HPE 3.8 G 3P 4X4 AT S									
1	Tmp	4	0.352	10:03:55.0	10:03:55.4	0	0s	0	8°	8°	53	Tmp	143	2.156	12:34:19.4	12:34:24.7	0	5s	+5	29°	19°
2	Tmp	7	0.640	10:04:45.4	10:04:41.2	0	4s	-4	25°	23°	54	Tmp	144	2.427	12:34:54.3	12:34:59.3	0	5s	+5	33°	18°
3	Tmp	11	1.227	10:06:01.9	10:06:03.1	0	1s	+1	13°	15°	55	Tmp	147	3.190	12:36:48.5	12:36:52.8	0	4s	+4	27°	18°
4	Tmp	14	1.560	10:07:00.4	10:06:53.8	0	7s	-7	34°	22°	56	Tmp	149	4.034	12:38:50.5	12:38:55.9	0	5s	+5	29°	18°
5	Tmp	15	2.066	10:08:25.7	10:08:17.1	0	9s	-9	24°	24°	57	Tmp	150	4.307	12:39:28.2	12:39:33.2	0	5s	+5	27°	18°
6	Tmp	16	2.489	10:09:40.2	10:09:09.4	0	31s	-31	44°	33°	58	Tmp	155	5.491	12:42:08.2	12:42:13.6	0	5s	+5	20°	17°
7	Tmp	19	3.054	10:11:02.8	10:11:50.8	0	48s	[+48]	52°	31°	59	Tmp	158	0.234	12:44:39.1	12:44:44.1	0	5s	+5	34°	17°
8	Tmp	22	3.738	10:12:39.1	10:13:08.4	0	29s	[+29]	45°	37°	60	Tmp	159	0.589	12:45:24.2	12:45:29.6	0	5s	+5	29°	17°
9	Tmp	24	3.920	10:13:09.1	10:13:32.5	0	23s	[+23]	42°	37°	61	Tmp	164	1.655	12:47:30.3	12:47:35.6	0	5s	+5	28°	17°
10	Tmp	30	4.802	10:15:31.6	10:16:07.6	0	36s	[+36]	45°	40°	62	Tmp	165	2.301	12:48:30.9	12:48:36.2	0	5s	+5	29°	17°
11	Tmp	31	4.944	10:15:52.2	10:16:24.9	0	33s	[+33]	45°	41°	63	Tmp	167	3.075	12:50:00.6	12:50:06.0	0	5s	+5	30°	17°
12	Tmp	33	5.256	10:16:44.2	10:17:14.1	0	30s	[+30]	45°	42°	64	Tmp	168	3.413	12:50:36.7	12:50:42.9	0	6s	+6	29°	17°
13	Tmp	37	6.028	10:19:07.5	10:19:06.1	0	1s	-1	9°	41°	65	Tmp	172	4.653	12:53:25.5	12:53:31.8	0	6s	+6	33°	17°
14	Tmp	38	6.424	10:19:57.6	10:20:00.8	0	3s	+3	12°	39°	66	Tmp	175	5.223	12:54:57.3	12:55:04.1	0	7s	+7	31°	17°
15	Tmp	39	6.685	10:20:41.1	10:20:41.4	0	0s	0	3°	39°	67	Tmp	178	6.124	12:56:36.3	12:56:41.7	0	5s	+5	29°	17°
16	Tmp	41	7.103	10:21:54.8	10:22:00.2	0	5s	+5	24°	35°	68	Tmp	182	6.743	12:58:23.1	12:58:30.2	0	7s	+7	28°	17°
17	Tmp	46	8.006	10:24:05.2	10:24:01.4	0	4s	-4	13°	34°	69	Tmp	183	7.202	12:59:06.0	12:59:12.2	0	6s	+6	32°	17°
18	Tmp	49	8.383	10:25:13.3	10:25:25.7	0	12s	[+12]	27°	31°	70	Tmp	186	7.767	13:00:28.8	13:00:37.2	0	8s	+8	31°	17°
19	Tmp	50	8.541	10:25:38.4	10:25:46.4	0	8s	+8	22°	30°	71	Tmp	190	8.876	13:02:56.1	13:03:04.5	0	8s	+8	32°	17°
20	Tmp	52	8.944	10:26:28.4	10:26:34.4	0	6s	+6	20°	29°	72	Tmp	190	9.614	13:04:09.9	13:04:18.2	0	8s	+8	36°	17°
21	Tmp	54	9.329	10:27:19.7	10:27:24.8	0	5s	+5	19°	29°											
22	Tmp	55	9.865	10:28:20.7	10:28:26.7	0	6s	+6	20°	28°											
23	Tmp	56	9.970	10:28:35.0	10:28:41.3	0	6s	+6	23°	28°											
24	Tmp	57	10.763	10:30:49.3	10:30:55.5	0	6s	+6	21°	27°											
25	Tmp	59	11.358	10:32:31.5	10:32:43.1	0	12s	[+12]	29°	27°											
26	Tmp	65	12.236	10:39:30.4	10:39:37.4	0	7s	+7	24°	27°											
27	Tmp	71	13.187	10:42:00.9	10:42:08.3	0	7s	+7	26°	27°											
28	Tmp	73	13.529	10:42:49.5	10:42:57.2	0	8s	+8	30°	26°											
29	Tmp	73	14.043	10:43:58.0	10:44:05.2	0	7s	+7	19°	26°											
30	Tmp	78	16.101	10:50:26.4	10:50:32.7	0	6s	+6	22°	25°											
31	Tmp	82	16.815	10:52:17.9	10:52:26.3	0	8s	+8	27°	25°											
32	Tmp	82	17.006	10:52:50.6	10:52:59.6	0	9s	+9	27°	25°											
33	Tmp	82	17.265	10:53:35.0	10:53:45.1	0	10s	+10	30°	25°											
34	Tmp	90	2.482	11:58:57.5	11:59:05.1	0	8s	+8	43°	25°											
35	Tmp	94	3.559	12:00:59.4	12:01:06.4	0	7s	+7	34°	25°											
36	Tmp	94	4.081	12:01:56.3	12:02:02.4	0	6s	+6	30°	25°											
37	Tmp	94	4.552	12:02:47.7	12:02:55.0	0	7s	+7	36°	24°											
38	Tmp	96	5.324	12:04:12.8	12:04:21.1	0	8s	+8	28°	23°											
39	Tmp	96	5.758	12:05:00.2	12:05:07.6	0	7s	+7	30°	24°											
40	Tmp	97	6.232	12:05:54.6	12:06:01.7	0	7s	+7	33°	24°											
41	Tmp	100	6.882	12:07:07.6	12:07:14.3	0	7s	+7	36°	23°											
42	Tmp	101	7.466	12:08:03.1	12:08:09.9	0	7s	+7	32°	23°											
43	Tmp	112	0.515	12:13:02.3	12:13:09.4	0	7s	+7	30°	22°											
44	Tmp	119	1.702	12:17:13.6	12:17:20.5	0	7s	+7	29°	23°											
45	Tmp	120	1.801	12:17:26.5	12:17:34.6	0	8s	+8	24°	22°											
46	Tmp	122	2.274	12:18:24.0	12:18:30.9	0	7s	+7	27°	22°											
47	Tmp	125	2.882	12:19:42.1	12:19:48.7	0	7s	+7	30°	21°											
48	Tmp	128	3.668	12:21:17.6	12:21:24.5	0	7s	+7	30°	21°											
49	Tmp	129	4.265	12:22:58.5	12:23:09.8	0	11s	+11	34°	21°											
50	Tmp	135	5.975	12:28:01.1	12:28:10.2	0	9s	+9	29°	20°											
51	Tmp	139	0.428	12:30:52.0	12:30:57.1	0	5s	+5	33°	19°											
52	Tmp	141	1.396	12:32:49.0	12:32:55.4	0	6s	+6	34°	19°											

Num	73	Pen	0	PCZ	2	Total PP	417	Col. Final	17°
-----	----	-----	---	-----	---	----------	-----	------------	-----





ARACAJU - SE - Mitsubishi MotorSports 2022

Performance Individual

PC	Tp	Trc	DistPC	Ideal	Passagem	Pen	Erro	Pontos	NoPC	AtePC	PC	Tp	Trc	DistPC	Ideal	Passagem	Pen	Erro	Pontos	NoPC	AtePC										
N u m	74	74 / Manuel Fernando Blanco Vidal / Maria Oliveira Silva Vidal										53	Tmp	143	2.156	13:25:19.4	13:26:42.7	0	1m23s	+83	59°	54°									
		Cat / NL / Largada		LIGHT / 124 / 10:14:00										54	Tmp	144	2.427	13:25:54.3	13:27:22.1	0	1m28s	+88	58°	53°							
	57°	Salvador-BA			PAJERO DAKAR 3.2L D A/T							55	Tmp	147	3.190	13:27:48.5	13:29:26.7	0	1m38s	+98	58°	53°									
PC	Tp	Trc	DistPC	Ideal	Passagem	Pen	Erro	Pontos	NoPC	AtePC	PC	Tp	Trc	DistPC	Ideal	Passagem	Pen	Erro	Pontos	NoPC	AtePC										
1	Tmp	4	0.352	10:54:55.0	10:55:07.4	0	12s	+12	45°	35°	56	Tmp	149	4.034	13:29:50.5	13:32:16.9	0	2m26s	+146	62°	52°										
2	Tmp	7	0.640	10:55:45.4	10:55:49.7	0	4s	+4	22°	25°	57	Tmp	150	4.307	13:30:28.2	13:33:00.6	0	2m32s	+152	62°	51°										
3	Tmp	11	1.227	10:57:01.9	10:57:02.3	0	0s	0	1°	18°	58	Tmp	155	5.491	13:33:08.2	13:36:16.0	0	3m08s	+188	62°	51°										
4	Tmp	14	1.560	10:58:00.4	10:57:50.1	0	10s	-10	36°	31°	59	Tmp	158	0.234	13:35:39.1	13:38:59.0	0	3m20s	+200	61°	51°										
5	Tmp	15	2.066	10:59:25.7	10:59:12.1	0	14s	-14	31°	31°	60	Tmp	159	0.589	13:36:24.2	13:39:56.3	0	3m32s	+212	62°	51°										
6	Tmp	16	2.489	11:00:40.2	11:00:00.2	0	40s	-40	50°	39°	61	Tmp	164	1.655	13:38:30.3	13:42:18.7	0	3m48s	+228	63°	51°										
7	Tmp	19	3.054	11:02:02.8	11:01:17.4	0	45s	-45	50°	42°	62	Tmp	165	2.301	13:39:30.9	13:43:22.3	0	3m51s	+231	64°	52°										
8	Tmp	22	3.738	11:03:39.1	11:02:59.2	0	40s	-40	48°	44°	63	Tmp	167	3.075	13:41:00.6	13:45:47.0	0	4m46s	+286	64°	53°										
9	Tmp	24	3.920	11:04:09.1	11:03:28.9	0	40s	-40	47°	44°	64	Tmp	168	3.413	13:41:36.7	13:46:41.8	0	5m05s	+305	64°	53°										
10	Tmp	30	4.802	11:06:31.6	11:05:30.8	0	1m01s	-61	54°	46°	65	Tmp	172	4.653	13:44:25.5	13:50:03.2	0	5m38s	[+338]	64°	53°										
11	Tmp	31	4.944	11:06:52.2	11:05:50.0	0	1m02s	-62	58°	49°	66	Tmp	175	5.223	13:45:57.3	13:51:34.7	0	5m37s	[+337]	64°	54°										
12	Tmp	33	5.256	11:07:44.2	11:06:31.5	0	1m13s	-73	61°	52°	67	Tmp	178	6.124	13:47:36.3	13:53:35.5	0	5m59s	[+359]	64°	54°										
13	Tmp	37	6.028	11:10:07.5	11:08:25.5	0	1m42s	-102	63°	54°	68	Tmp	182	6.743	13:49:23.1	13:55:23.9	0	6m01s	[+361]	64°	55°										
14	Tmp	38	6.424	11:10:57.6	11:09:20.8	0	1m37s	-97	62°	55°	69	Tmp	183	7.202	13:50:06.0	13:56:20.8	0	6m15s	[+375]	64°	55°										
15	Tmp	39	6.685	11:11:41.1	11:09:59.8	0	1m41s	-101	62°	57°	70	Tmp	186	7.767	13:51:28.8	13:57:47.0	0	6m18s	[+378]	64°	55°										
16	Tmp	41	7.103	11:12:54.8	11:11:07.2	0	1m48s	-108	62°	60°	71	Tmp	190	8.876	13:53:56.1	14:00:53.2	0	6m57s	[+417]	65°	56°										
17	Tmp	46	8.006	11:15:05.2	11:13:27.0	0	1m38s	-98	61°	60°	72	Tmp	190	9.614	13:55:09.9	14:02:28.0	0	7m18s	[+438]	66°	57°										
18	Tmp	49	8.383	11:16:13.3	11:14:43.0	0	1m30s	-90	60°	61°	<table border="1" style="width: 100%; border-collapse: collapse;"> <tr> <td>Num</td><td>74</td><td>Pen</td><td>0</td><td>PCZ</td><td>1</td><td>Total PP</td><td>4576</td><td>Col. Final</td><td>57°</td> </tr> </table>											Num	74	Pen	0	PCZ	1	Total PP	4576	Col. Final	57°
Num	74	Pen	0	PCZ	1	Total PP	4576	Col. Final	57°																						
19	Tmp	50	8.541	11:16:38.4	11:15:06.7	0	1m32s	-92	58°	61°																					
20	Tmp	52	8.944	11:17:28.4	11:16:00.9	0	1m28s	-88	56°	60°																					
21	Tmp	54	9.329	11:18:19.7	11:16:57.0	0	1m23s	-83	54°	61°																					
22	Tmp	55	9.865	11:19:20.7	11:18:10.8	0	1m10s	-70	53°	60°																					
23	Tmp	56	9.970	11:19:35.0	11:18:30.1	0	1m05s	-65	53°	59°																					
24	Tmp	57	10.763	11:21:49.3	11:20:41.5	0	1m08s	-68	52°	58°																					
25	Tmp	59	11.358	11:23:31.5	11:22:12.8	0	1m19s	-79	52°	58°																					
26	Tmp	65	12.236	11:30:30.4	11:30:12.5	0	18s	-18	40°	58°																					
27	Tmp	71	13.187	11:33:00.9	11:32:25.0	0	36s	-36	51°	57°																					
28	Tmp	73	13.529	11:33:49.5	11:33:03.6	0	46s	-46	56°	57°																					
29	Tmp	73	14.043	11:34:58.0	11:34:04.3	0	54s	-54	58°	56°																					
30	Tmp	78	16.101	11:41:26.4	11:41:18.3	0	8s	-8	25°	56°																					
31	Tmp	82	16.815	11:43:17.9	11:43:07.0	0	11s	-11	32°	56°																					
32	Tmp	82	17.006	11:43:50.6	11:43:34.9	0	16s	-16	39°	55°																					
33	Tmp	82	17.265	11:44:35.0	11:44:42.3	0	7s	+7	26°	55°																					
34	Tmp	90	2.482	12:49:57.5	12:50:03.6	0	6s	+6	26°	54°																					
35	Tmp	94	3.559	12:51:59.4	12:52:02.1	0	3s	+3	20°	54°																					
36	Tmp	94	4.081	12:52:56.3	12:52:47.8	0	9s	-9	41°	54°																					
37	Tmp	94	4.552	12:53:47.7	12:53:31.9	0	16s	-16	49°	54°																					
38	Tmp	96	5.324	12:55:12.8	12:55:03.9	0	9s	-9	29°	54°																					
39	Tmp	96	5.758	12:56:00.2	12:55:48.6	0	12s	-12	40°	54°																					
40	Tmp	97	6.232	12:56:54.6	12:56:29.4	0	25s	-25	50°	54°																					
41	Tmp	100	6.882	12:58:07.6	12:57:31.8	0	36s	-36	54°	54°																					
42	Tmp	101	7.466	12:59:03.1	12:58:22.6	0	41s	-41	55°	54°																					
43	Tmp	112	0.515	13:04:02.3	13:04:18.7	0	16s	+16	43°	54°																					
44	Tmp	119	1.702	13:08:13.6	13:07:38.0	0	36s	-36	49°	54°																					
45	Tmp	120	1.801	13:08:26.5	13:07:52.4	0	34s	-34	48°	52°																					
46	Tmp	122	2.274	13:09:24.0	13:08:45.3	0	39s	-39	50°	52°																					
47	Tmp	125	2.882	13:10:42.1	13:09:56.6	0	46s	-46	52°	52°																					
48	Tmp	128	3.668	13:12:17.6	13:11:22.5	0	55s	-55	55°	52°																					
49	Tmp	129	4.265	13:13:58.5	13:12:46.7	0	1m12s	-72	60°	52°																					
50	Tmp	135	5.975	13:19:01.1	13:17:23.4	0	1m38s	-98	60°	53°																					
51	Tmp	139	0.428	13:21:52.0	13:22:00.1	0	8s	+8	40°	54°																					
52	Tmp	141	1.396	13:23:49.0	13:24:49.4	0	1m00s	+60	55°	54°																					





ARACAJU - SE - Mitsubishi MotorSports 2022

Performance Individual

PC	Tp	Trc	DistPC	Ideal	Passagem	Pen	Erro	Pontos	NoPC	AtePC	PC	Tp	Trc	DistPC	Ideal	Passagem	Pen	Erro	Pontos	NoPC	AtePC										
N u m	75	75 / Aldaci Machado dos Santos / Priscila do Nascimento Machado										53	Tmp	143	2.156	12:36:19.4	12:36:26.7	0	7s	+7	34°	38°									
	36°	Cat / NL / Largada LIGHT / 75 / 09:25:00										54	Tmp	144	2.427	12:36:54.3	12:37:04.2	0	10s	+10	43°	38°									
	Lauro de Freitas-BA					PAJERO DAKAR 3.2L D A/T					55	Tmp	147	3.190	12:38:48.5	12:38:56.0	0	8s	+8	36°	38°										
PC	Tp	Trc	DistPC	Ideal	Passagem	Pen	Erro	Pontos	NoPC	AtePC	PC	Tp	Trc	DistPC	Ideal	Passagem	Pen	Erro	Pontos	NoPC	AtePC										
1	Tmp	4	0.352	10:05:55.0	10:06:04.2	0	9s	+9	36°	27°	56	Tmp	149	4.034	12:40:50.5	12:40:47.5	0	3s	-3	26°	36°										
2	Tmp	7	0.640	10:06:45.4	10:06:49.6	0	4s	+4	24°	24°	57	Tmp	150	4.307	12:41:28.2	12:41:22.2	0	6s	-6	31°	36°										
3	Tmp	11	1.227	10:08:01.9	10:08:07.2	0	5s	+5	28°	30°	58	Tmp	155	5.491	12:44:08.2	12:44:14.5	0	6s	+6	24°	36°										
4	Tmp	14	1.560	10:09:00.4	10:08:56.1	0	4s	-4	27°	27°	59	Tmp	158	0.234	12:46:39.1	12:45:58.6	0	41s	-41	51°	36°										
5	Tmp	15	2.066	10:10:25.7	10:10:42.6	0	17s	+17	35°	28°	60	Tmp	159	0.589	12:47:24.2	12:46:55.2	0	29s	-29	50°	36°										
6	Tmp	16	2.489	10:11:40.2	10:11:40.0	0	0s	0	2°	19°	61	Tmp	164	1.655	12:49:30.3	12:49:32.6	0	2s	+2	14°	36°										
7	Tmp	19	3.054	10:13:02.8	10:13:11.5	0	9s	+9	35°	23°	62	Tmp	165	2.301	12:50:30.9	12:50:44.3	0	13s	+13	42°	36°										
8	Tmp	22	3.738	10:14:39.1	10:15:04.4	0	25s	+25	44°	28°	63	Tmp	167	3.075	12:52:00.6	12:52:11.8	0	11s	+11	39°	36°										
9	Tmp	24	3.920	10:15:09.1	10:15:35.3	0	26s	+26	45°	32°	64	Tmp	168	3.413	12:52:36.7	12:52:51.6	0	15s	+15	41°	36°										
10	Tmp	30	4.802	10:17:31.6	10:18:11.5	0	40s	[+40]	46°	35°	65	Tmp	172	4.653	12:55:25.5	12:55:27.7	0	2s	+2	22°	36°										
11	Tmp	31	4.944	10:17:52.2	10:18:27.8	0	36s	+36	46°	35°	66	Tmp	175	5.223	12:56:57.3	12:56:55.8	0	2s	-2	19°	36°										
12	Tmp	33	5.256	10:18:44.2	10:19:20.0	0	36s	+36	47°	38°	67	Tmp	178	6.124	12:58:36.3	12:58:26.5	0	10s	-10	40°	36°										
13	Tmp	37	6.028	10:21:07.5	10:21:27.4	0	20s	+20	46°	39°	68	Tmp	182	6.743	13:00:23.1	12:59:58.1	0	25s	-25	46°	36°										
14	Tmp	38	6.424	10:21:57.6	10:22:27.3	0	30s	+30	48°	41°	69	Tmp	183	7.202	13:01:06.0	13:00:43.2	0	23s	-23	47°	36°										
15	Tmp	39	6.685	10:22:41.1	10:23:09.8	0	29s	+29	47°	42°	70	Tmp	186	7.767	13:02:28.8	13:01:55.1	0	34s	-34	49°	36°										
16	Tmp	41	7.103	10:23:54.8	10:24:21.8	0	27s	+27	45°	42°	71	Tmp	190	8.876	13:04:56.1	13:04:38.2	0	18s	-18	43°	36°										
17	Tmp	46	8.006	10:26:05.2	10:26:38.6	0	33s	+33	46°	41°	72	Tmp	190	9.614	13:06:09.9	13:06:07.4	0	3s	-3	19°	36°										
18	Tmp	49	8.383	10:27:13.3	10:27:51.3	0	38s	[+38]	48°	40°	<table border="1" style="width: 100%; border-collapse: collapse; font-size: 8px;"> <tr> <td>Num</td><td>75</td><td>Pen</td><td>0</td><td>PCZ</td><td>1</td><td>Total PP</td><td>1257</td><td>Col. Final</td><td>36°</td> </tr> </table>											Num	75	Pen	0	PCZ	1	Total PP	1257	Col. Final	36°
Num	75	Pen	0	PCZ	1	Total PP	1257	Col. Final	36°																						
19	Tmp	50	8.541	10:27:38.4	10:28:11.8	0	33s	+33	47°	41°																					
20	Tmp	52	8.944	10:28:28.4	10:29:01.1	0	33s	+33	46°	40°																					
21	Tmp	54	9.329	10:29:19.7	10:29:54.7	0	35s	+35	48°	39°																					
22	Tmp	55	9.865	10:30:20.7	10:30:55.9	0	35s	+35	48°	39°																					
23	Tmp	56	9.970	10:30:35.0	10:31:09.9	0	35s	+35	47°	39°																					
24	Tmp	57	10.763	10:32:49.3	10:33:14.6	0	25s	+25	42°	39°																					
25	Tmp	59	11.358	10:34:31.5	10:34:35.9	0	4s	+4	14°	39°																					
26	Tmp	65	12.236	10:41:30.4	10:41:01.9	0	29s	-29	49°	38°																					
27	Tmp	71	13.187	10:44:00.9	10:44:03.3	0	2s	+2	11°	37°																					
28	Tmp	73	13.529	10:44:49.5	10:44:53.6	0	4s	+4	18°	36°																					
29	Tmp	73	14.043	10:45:58.0	10:46:06.6	0	9s	+9	26°	36°																					
30	Tmp	78	16.101	10:52:26.4	10:52:33.1	0	7s	+7	24°	34°																					
31	Tmp	82	16.815	10:54:17.9	10:54:32.8	0	15s	+15	38°	34°																					
32	Tmp	82	17.006	10:54:50.6	10:55:03.1	0	13s	+13	37°	33°																					
33	Tmp	82	17.265	10:55:35.0	10:56:15.3	0	40s	[+40]	50°	34°																					
34	Tmp	90	2.482	12:00:57.5	12:01:09.6	0	12s	+12	47°	34°																					
35	Tmp	94	3.559	12:02:59.4	12:03:22.1	0	23s	+23	53°	34°																					
36	Tmp	94	4.081	12:03:56.3	12:04:26.0	0	30s	+30	56°	34°																					
37	Tmp	94	4.552	12:04:47.7	12:05:22.6	0	35s	+35	56°	35°																					
38	Tmp	96	5.324	12:06:12.8	12:06:52.1	0	39s	[+39]	58°	35°																					
39	Tmp	96	5.758	12:07:00.2	12:07:43.5	0	43s	[+43]	59°	37°																					
40	Tmp	97	6.232	12:07:54.6	12:08:39.3	0	45s	[+45]	58°	37°																					
41	Tmp	100	6.882	12:09:07.6	12:09:53.0	0	45s	[+45]	58°	37°																					
42	Tmp	101	7.466	12:10:03.1	12:10:49.5	0	46s	[+46]	58°	37°																					
43	Tmp	112	0.515	12:15:02.3	12:14:55.7	0	7s	-7	29°	37°																					
44	Tmp	119	1.702	12:19:13.6	12:18:58.2	0	15s	-15	41°	37°																					
45	Tmp	120	1.801	12:19:26.5	12:19:12.0	0	15s	-15	42°	37°																					
46	Tmp	122	2.274	12:20:24.0	12:20:00.4	0	24s	-24	46°	37°																					
47	Tmp	125	2.882	12:21:42.1	12:21:10.1	0	32s	-32	48°	38°																					
48	Tmp	128	3.668	12:23:17.6	12:22:37.4	0	40s	-40	49°	39°																					
49	Tmp	129	4.265	12:24:58.5	12:23:57.8	0	1m01s	-61	57°	39°																					
50	Tmp	135	5.975	12:30:01.1	12:28:31.0	0	1m30s	-90	58°	39°																					
51	Tmp	139	0.428	12:32:52.0	12:32:56.8	0	5s	+5	32°	39°																					
52	Tmp	141	1.396	12:34:49.0	12:35:00.3	0	11s	+11	42°	39°																					





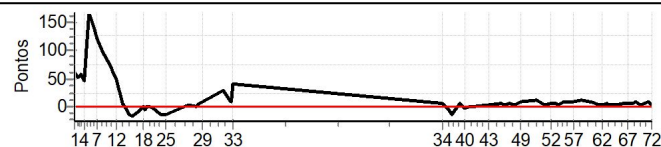
ARACAJU - SE - Mitsubishi MotorSports 2022

Performance Individual

PC	Tp	Trc	DistPC	Ideal	Passagem	Pen	Erro	Pontos	NoPC	AtePC
N u m	76	76 / Wendell Leão de Lima Filho / Ana Karolina Couto Gomes								
		Cat / NL / Largada LIGHT / 76 / 09:26:00								
		Feira de Santana-BA PAJERO HPE 3.2 D 3P 4X4 AT S								
PC	Tp	Trc	DistPC	Ideal	Passagem	Pen	Erro	Pontos	NoPC	AtePC
1	Tmp	4	0.352	10:06:55.0	10:07:55.9	0	1m01s	[+61]	65°	54°
2	Tmp	7	0.640	10:07:45.4	10:08:38.4	0	53s	+53	65°	65°
3	Tmp	11	1.227	10:09:01.9	10:09:58.8	0	57s	+57	65°	65°
4	Tmp	14	1.560	10:10:00.4	10:10:47.8	0	47s	+47	62°	65°
5	Tmp	15	2.066	10:11:25.7	10:14:12.9	0	2m47s	[+167]	68°	66°
6	Tmp	16	2.489	10:12:40.2	10:15:00.3	0	2m20s	[+140]	68°	65°
7	Tmp	19	3.054	10:14:02.8	10:16:05.2	0	2m02s	[+122]	66°	65°
8	Tmp	22	3.738	10:15:39.1	10:17:19.9	0	1m41s	[+101]	65°	65°
9	Tmp	24	3.920	10:16:09.1	10:17:44.3	0	1m35s	[+95]	64°	64°
10	Tmp	30	4.802	10:18:31.6	10:19:40.4	0	1m09s	[+69]	58°	64°
11	Tmp	31	4.944	10:18:52.2	10:19:52.8	0	1m01s	[+61]	56°	64°
12	Tmp	33	5.256	10:19:44.2	10:20:35.4	0	51s	+51	49°	63°
13	Tmp	37	6.028	10:22:07.5	10:22:15.3	0	8s	+8	31°	61°
14	Tmp	38	6.424	10:22:57.6	10:22:57.1	0	1s	-1	5°	60°
15	Tmp	39	6.685	10:23:41.1	10:23:28.6	0	13s	-13	36°	59°
16	Tmp	41	7.103	10:24:54.8	10:24:39.0	0	16s	-16	36°	59°
17	Tmp	46	8.006	10:27:05.2	10:26:58.8	0	6s	-6	20°	57°
18	Tmp	49	8.383	10:28:13.3	10:28:14.2	0	1s	+1	9°	57°
19	Tmp	50	8.541	10:28:38.4	10:28:34.7	0	4s	-4	11°	55°
20	Tmp	52	8.944	10:29:28.4	10:29:30.7	0	2s	+2	7°	52°
21	Tmp	54	9.329	10:30:19.7	10:30:21.9	0	2s	+2	10°	47°
22	Tmp	55	9.865	10:31:20.7	10:31:19.5	0	1s	-1	7°	45°
23	Tmp	56	9.970	10:31:35.0	10:31:34.0	0	1s	-1	10°	45°
24	Tmp	57	10.763	10:33:49.3	10:33:37.5	0	12s	-12	30°	45°
25	Tmp	59	11.358	10:35:31.5	10:35:17.4	0	14s	-14	33°	44°
26	Tmp	65	12.236	10:42:30.4	10:42:34.2	0	4s	+4	17°	44°
27	Tmp	71	13.187	10:45:00.9	10:45:03.0	0	2s	+2	10°	43°
28	Tmp	73	13.529	10:45:49.5	10:45:57.7	0	8s	+8	29°	43°
29	Tmp	73	14.043	10:46:58.0	10:47:07.9	0	10s	+10	29°	43°
30	Tmp	78	16.101	10:53:26.4	10:53:55.3	0	29s	+29	44°	40°
31	Tmp	82	16.815	10:55:17.9	10:55:31.6	0	14s	+14	35°	38°
32	Tmp	82	17.006	10:55:50.6	10:56:01.5	0	11s	+11	33°	38°
33	Tmp	82	17.265	10:56:35.0	10:57:17.2	0	42s	+42	51°	38°
34	Tmp	90	2.482	12:01:57.5	12:02:03.2	0	6s	+6	34°	38°
35	Tmp	94	3.559	12:03:59.4	12:03:55.4	0	4s	-4	29°	38°
36	Tmp	94	4.081	12:04:56.3	12:04:43.6	0	13s	-13	44°	38°
37	Tmp	94	4.552	12:05:47.7	12:05:43.8	0	4s	-4	26°	38°
38	Tmp	96	5.324	12:07:12.8	12:07:18.8	0	6s	+6	23°	38°
39	Tmp	96	5.758	12:08:00.2	12:08:01.4	0	1s	+1	10°	38°
40	Tmp	97	6.232	12:08:54.6	12:08:53.1	0	2s	-2	14°	36°
41	Tmp	100	6.882	12:10:07.6	12:10:08.1	0	1s	+1	7°	35°
42	Tmp	101	7.466	12:11:03.1	12:11:03.8	0	1s	+1	14°	35°
43	Tmp	112	0.515	12:16:02.3	12:16:05.9	0	4s	+4	22°	34°
44	Tmp	119	1.702	12:20:13.6	12:20:20.3	0	7s	+7	28°	33°
45	Tmp	120	1.801	12:20:26.5	12:20:33.9	0	7s	+7	22°	33°
46	Tmp	122	2.274	12:21:24.0	12:21:28.1	0	4s	+4	18°	33°
47	Tmp	125	2.882	12:22:42.1	12:22:49.4	0	7s	+7	29°	33°
48	Tmp	128	3.668	12:24:17.6	12:24:21.8	0	4s	+4	21°	33°
49	Tmp	129	4.265	12:25:58.5	12:26:09.2	0	11s	+11	33°	33°
50	Tmp	135	5.975	12:31:01.1	12:31:12.8	0	12s	+12	35°	33°
51	Tmp	139	0.428	12:33:52.0	12:33:57.0	0	5s	+5	31°	33°
52	Tmp	141	1.396	12:35:49.0	12:35:56.9	0	8s	+8	37°	33°

PC	Tp	Trc	DistPC	Ideal	Passagem	Pen	Erro	Pontos	NoPC	AtePC
53	Tmp	143	2.156	12:37:19.4	12:37:27.5	0	8s	+8	37°	33°
54	Tmp	144	2.427	12:37:54.3	12:37:58.7	0	4s	+4	27°	33°
55	Tmp	147	3.190	12:39:48.5	12:39:58.2	0	10s	+10	41°	33°
56	Tmp	149	4.034	12:41:50.5	12:42:00.9	0	10s	+10	39°	33°
57	Tmp	150	4.307	12:42:28.2	12:42:39.1	0	11s	+11	41°	33°
58	Tmp	155	5.491	12:45:08.2	12:45:20.5	0	12s	+12	37°	33°
59	Tmp	158	0.234	12:47:39.1	12:47:49.3	0	10s	+10	41°	33°
60	Tmp	159	0.589	12:48:24.2	12:48:34.3	0	10s	+10	42°	32°
61	Tmp	164	1.655	12:50:30.3	12:50:35.7	0	5s	+5	27°	32°
62	Tmp	165	2.301	12:51:30.9	12:51:34.9	0	4s	+4	26°	32°
63	Tmp	167	3.075	12:53:00.6	12:53:06.1	0	6s	+6	32°	32°
64	Tmp	168	3.413	12:53:36.7	12:53:40.8	0	4s	+4	26°	32°
65	Tmp	172	4.653	12:56:25.5	12:56:30.6	0	5s	+5	31°	32°
66	Tmp	175	5.223	12:57:57.3	12:58:04.7	0	7s	+7	30°	32°
67	Tmp	178	6.124	12:59:36.3	12:59:43.2	0	7s	+7	33°	32°
68	Tmp	182	6.743	13:01:23.1	13:01:30.0	0	7s	+7	27°	32°
69	Tmp	183	7.202	13:02:06.0	13:02:15.8	0	10s	+10	35°	31°
70	Tmp	186	7.767	13:03:28.8	13:03:33.5	0	5s	+5	21°	31°
71	Tmp	190	8.876	13:05:56.1	13:06:07.2	0	11s	+11	35°	31°
72	Tmp	190	9.614	13:07:09.9	13:07:14.1	0	4s	+4	23°	31°

Num	76	Pen	0	PCZ	0	Total PP	666	Col. Final	31°
-----	----	-----	---	-----	---	----------	-----	------------	-----





ARACAJU - SE - Mitsubishi MotorSports 2022

Performance Individual

PC	Tp	Trc	DistPC	Ideal	Passagem	Pen	Erro	Pontos	NoPC	AtePC	PC	Tp	Trc	DistPC	Ideal	Passagem	Pen	Erro	Pontos	NoPC	AtePC										
N u m	77	77 / Franklin Maia Sousa Júnior / Monike de Oliveira Maia Sousa										53	Tmp	143	2.156	12:38:19.4	12:38:53.7	0	34s	+34	51°	55°									
	52°	Cat / NL / Largada		LIGHT / 77 / 09:27:00										54	Tmp	144	2.427	12:38:54.3	12:39:32.4	0	38s	+38	51°	55°							
	Aracaju-SE					ASX 2.0 AWD CVT						55	Tmp	147	3.190	12:40:48.5	12:41:31.7	0	43s	+43	52°	54°									
PC	Tp	Trc	DistPC	Ideal	Passagem	Pen	Erro	Pontos	NoPC	AtePC	PC	Tp	Trc	DistPC	Ideal	Passagem	Pen	Erro	Pontos	NoPC	AtePC										
1	Tmp	4	0.352	10:07:55.0	10:08:06.3	0	11s	+11	42°	32°	56	Tmp	149	4.034	12:42:50.5	12:43:36.1	0	46s	+46	52°	54°										
2	Tmp	7	0.640	10:08:45.4	10:08:55.7	0	10s	+10	42°	40°	57	Tmp	150	4.307	12:43:28.2	12:44:11.5	0	43s	+43	52°	54°										
3	Tmp	11	1.227	10:10:01.9	10:10:18.2	0	16s	+16	39°	43°	58	Tmp	155	5.491	12:46:08.2	12:47:10.2	0	1m02s	+62	57°	54°										
4	Tmp	14	1.560	10:11:00.4	10:11:14.3	0	14s	+14	41°	41°	59	Tmp	158	0.234	12:48:39.1	12:48:55.6	0	17s	+17	47°	53°										
5	Tmp	15	2.066	10:12:25.7	10:14:33.4	0	2m08s	[+128]	65°	39°	60	Tmp	159	0.589	12:49:24.2	12:49:47.8	0	24s	+24	48°	53°										
6	Tmp	16	2.489	10:13:40.2	10:15:28.6	0	1m48s	+108	64°	52°	61	Tmp	164	1.655	12:51:30.3	12:52:11.9	0	42s	+42	53°	53°										
7	Tmp	19	3.054	10:15:02.8	10:16:57.1	0	1m54s	+114	64°	59°	62	Tmp	165	2.301	12:52:30.9	12:53:18.7	0	48s	+48	51°	53°										
8	Tmp	22	3.738	10:16:39.1	10:18:38.8	0	2m00s	[+120]	66°	59°	63	Tmp	167	3.075	12:54:00.6	12:54:51.8	0	51s	+51	51°	52°										
9	Tmp	24	3.920	10:17:09.1	10:19:06.4	0	1m57s	[+117]	66°	62°	64	Tmp	168	3.413	12:54:36.7	12:55:39.8	0	1m03s	+63	54°	52°										
10	Tmp	30	4.802	10:19:31.6	10:21:38.4	0	2m07s	[+127]	66°	63°	65	Tmp	172	4.653	12:57:25.5	12:58:37.1	0	1m12s	+72	55°	52°										
11	Tmp	31	4.944	10:19:52.2	10:22:01.4	0	2m09s	[+129]	66°	63°	66	Tmp	175	5.223	12:58:57.3	13:00:15.4	0	1m18s	+78	55°	52°										
12	Tmp	33	5.256	10:20:44.2	10:23:03.9	0	2m20s	[+140]	67°	65°	67	Tmp	178	6.124	13:00:36.3	13:02:05.7	0	1m29s	+89	56°	52°										
13	Tmp	37	6.028	10:23:07.5	10:25:09.4	0	2m02s	[+122]	65°	65°	68	Tmp	182	6.743	13:02:23.1	13:03:54.3	0	1m31s	+91	57°	52°										
14	Tmp	38	6.424	10:23:57.6	10:25:56.5	0	1m59s	[+119]	66°	65°	69	Tmp	183	7.202	13:03:06.0	13:04:41.5	0	1m36s	+96	57°	52°										
15	Tmp	39	6.685	10:24:41.1	10:26:29.4	0	1m48s	+108	63°	65°	70	Tmp	186	7.767	13:04:28.8	13:05:53.4	0	1m25s	+85	57°	52°										
16	Tmp	41	7.103	10:25:54.8	10:27:29.3	0	1m35s	+95	61°	65°	71	Tmp	190	8.876	13:06:56.1	13:08:24.5	0	1m28s	+88	56°	52°										
17	Tmp	46	8.006	10:28:05.2	10:29:28.6	0	1m23s	+83	59°	64°	72	Tmp	190	9.614	13:08:09.9	13:09:51.1	0	1m41s	+101	56°	52°										
18	Tmp	49	8.383	10:29:13.3	10:30:36.0	0	1m23s	+83	56°	64°	<table border="1" style="width: 100%; border-collapse: collapse;"> <tr> <td>Num</td><td>77</td><td>Pen</td><td>0</td><td>PCZ</td><td>0</td><td>Total PP</td><td>3364</td><td>Col. Final</td><td>52°</td> </tr> </table>											Num	77	Pen	0	PCZ	0	Total PP	3364	Col. Final	52°
Num	77	Pen	0	PCZ	0	Total PP	3364	Col. Final	52°																						
19	Tmp	50	8.541	10:29:38.4	10:30:55.6	0	1m17s	+77	56°	64°																					
20	Tmp	52	8.944	10:30:28.4	10:31:39.0	0	1m11s	+71	53°	64°																					
21	Tmp	54	9.329	10:31:19.7	10:32:25.4	0	1m06s	+66	52°	62°																					
22	Tmp	55	9.865	10:32:20.7	10:33:19.1	0	58s	+58	52°	62°																					
23	Tmp	56	9.970	10:32:35.0	10:33:31.9	0	57s	+57	52°	61°																					
24	Tmp	57	10.763	10:34:49.3	10:35:28.1	0	39s	+39	48°	60°																					
25	Tmp	59	11.358	10:36:31.5	10:36:51.4	0	20s	+20	41°	59°																					
26	Tmp	65	12.236	10:43:30.4	10:43:54.8	0	24s	+24	45°	59°																					
27	Tmp	71	13.187	10:46:00.9	10:46:38.2	0	37s	+37	52°	59°																					
28	Tmp	73	13.529	10:46:49.5	10:47:28.1	0	39s	+39	52°	58°																					
29	Tmp	73	14.043	10:47:58.0	10:48:45.4	0	47s	+47	56°	57°																					
30	Tmp	78	16.101	10:54:26.4	10:54:05.4	0	21s	-21	38°	57°																					
31	Tmp	82	16.815	10:56:17.9	10:55:52.3	0	26s	-26	43°	57°																					
32	Tmp	82	17.006	10:56:50.6	10:56:18.5	0	32s	-32	48°	56°																					
33	Tmp	82	17.265	10:57:35.0	10:57:31.4	0	4s	-4	18°	56°																					
34	Tmp	90	2.482	12:02:57.5	12:04:20.3	0	1m23s	+83	66°	56°																					
35	Tmp	94	3.559	12:04:59.4	12:06:17.1	0	1m18s	+78	65°	55°																					
36	Tmp	94	4.081	12:05:56.3	12:07:12.7	0	1m16s	+76	65°	55°																					
37	Tmp	94	4.552	12:06:47.7	12:08:02.9	0	1m15s	+75	65°	55°																					
38	Tmp	96	5.324	12:08:12.8	12:09:34.2	0	1m21s	+81	65°	55°																					
39	Tmp	96	5.758	12:09:00.2	12:10:26.0	0	1m26s	+86	65°	55°																					
40	Tmp	97	6.232	12:09:54.6	12:11:20.5	0	1m26s	+86	65°	55°																					
41	Tmp	100	6.882	12:11:07.6	12:12:30.0	0	1m22s	+82	65°	57°																					
42	Tmp	101	7.466	12:12:03.1	12:13:21.5	0	1m18s	+78	65°	57°																					
43	Tmp	112	0.515	12:17:02.3	12:17:30.7	0	28s	+28	51°	57°																					
44	Tmp	119	1.702	12:21:13.6	12:21:08.9	0	5s	-5	24°	57°																					
45	Tmp	120	1.801	12:21:26.5	12:21:22.7	0	4s	-4	13°	57°																					
46	Tmp	122	2.274	12:22:24.0	12:22:20.7	0	3s	-3	15°	57°																					
47	Tmp	125	2.882	12:23:42.1	12:23:31.1	0	11s	-11	39°	56°																					
48	Tmp	128	3.668	12:25:17.6	12:25:02.8	0	15s	-15	44°	56°																					
49	Tmp	129	4.265	12:26:58.5	12:26:29.6	0	29s	-29	48°	56°																					
50	Tmp	135	5.975	12:32:01.1	12:31:48.0	0	13s	-13	37°	56°																					
51	Tmp	139	0.428	12:34:52.0	12:35:18.2	0	26s	+26	48°	56°																					
52	Tmp	141	1.396	12:36:49.0	12:37:22.8	0	34s	+34	51°	55°																					





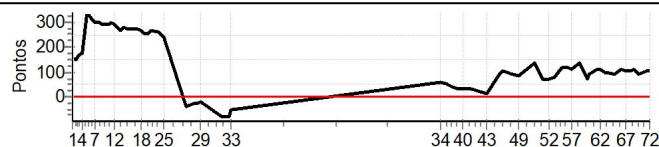
ARACAJU - SE - Mitsubishi MotorSports 2022

Performance Individual

PC	Tp	Trc	DistPC	Ideal	Passagem	Pen	Erro	Pontos	NoPC	AtePC	
N u m	78	78 / Salomão Marcelino da Gama / Clara Samara Oliveira Gama									
		Cat / NL / Largada			LIGHT / 78 / 09:28:00						
		Aracaju-SE				L200 TRITON SPORT HPE					
PC	Tp	Trc	DistPC	Ideal	Passagem	Pen	Erro	Pontos	NoPC	AtePC	
1	Tmp	4	0.352	10:08:55.0	10:11:33.8	0	2m39s	+159	71 °	59 °	
2	Tmp	7	0.640	10:09:45.4	10:12:13.8	0	2m28s	+148	71 °	70 °	
3	Tmp	11	1.227	10:11:01.9	10:13:50.2	0	2m48s	+168	71 °	71 °	
4	Tmp	14	1.560	10:12:00.4	10:14:54.7	0	2m54s	+174	71 °	71 °	
5	Tmp	15	2.066	10:13:25.7	10:19:03.7	0	5m38s	[+338]	69 °	71 °	
6	Tmp	16	2.489	10:14:40.2	10:19:51.0	0	5m11s	[+311]	69 °	71 °	
7	Tmp	19	3.054	10:16:02.8	10:21:04.9	0	5m02s	[+302]	69 °	70 °	
8	Tmp	22	3.738	10:17:39.1	10:22:37.3	0	4m58s	[+298]	69 °	69 °	
9	Tmp	24	3.920	10:18:09.1	10:23:04.0	0	4m55s	[+295]	69 °	69 °	
10	Tmp	30	4.802	10:20:31.6	10:25:23.8	0	4m52s	[+292]	69 °	69 °	
11	Tmp	31	4.944	10:20:52.2	10:25:49.2	0	4m57s	[+297]	69 °	69 °	
12	Tmp	33	5.256	10:21:44.2	10:26:34.2	0	4m50s	[+290]	69 °	69 °	
13	Tmp	37	6.028	10:24:07.5	10:28:35.4	0	4m28s	+268	69 °	69 °	
14	Tmp	38	6.424	10:24:57.6	10:29:39.0	0	4m41s	+281	69 °	69 °	
15	Tmp	39	6.685	10:25:41.1	10:30:17.4	0	4m36s	+276	69 °	69 °	
16	Tmp	41	7.103	10:26:54.8	10:31:30.5	0	4m36s	+276	68 °	69 °	
17	Tmp	46	8.006	10:29:05.2	10:33:39.2	0	4m34s	+274	68 °	69 °	
18	Tmp	49	8.383	10:30:13.3	10:34:41.6	0	4m28s	+268	68 °	69 °	
19	Tmp	50	8.541	10:30:38.4	10:35:00.5	0	4m22s	+262	68 °	69 °	
20	Tmp	52	8.944	10:31:28.4	10:35:44.7	0	4m16s	+256	68 °	69 °	
21	Tmp	54	9.329	10:32:19.7	10:36:33.0	0	4m13s	+253	69 °	69 °	
22	Tmp	55	9.865	10:33:20.7	10:37:45.4	0	4m25s	+265	68 °	69 °	
23	Tmp	56	9.970	10:33:35.0	10:37:59.2	0	4m24s	+264	68 °	69 °	
24	Tmp	57	10.763	10:35:49.3	10:40:09.0	0	4m20s	+260	66 °	69 °	
25	Tmp	59	11.358	10:37:31.5	10:41:34.3	0	4m03s	+243	66 °	69 °	
26	Tmp	65	12.236	10:44:30.4	10:43:52.4	0	38s	-38	54 °	69 °	
27	Tmp	71	13.187	10:47:00.9	10:46:35.2	0	26s	-26	47 °	69 °	
28	Tmp	73	13.529	10:47:49.5	10:47:25.1	0	24s	-24	48 °	69 °	
29	Tmp	73	14.043	10:48:58.0	10:48:42.7	0	15s	-15	38 °	69 °	
30	Tmp	78	16.101	10:55:26.4	10:54:14.1	0	1m12s	-72	54 °	69 °	
31	Tmp	82	16.815	10:57:17.9	10:56:05.3	0	1m13s	-73	56 °	69 °	
32	Tmp	82	17.006	10:57:50.6	10:56:35.5	0	1m15s	-75	58 °	69 °	
33	Tmp	82	17.265	10:58:35.0	10:57:46.1	0	49s	-49	53 °	68 °	
34	Tmp	90	2.482	12:03:57.5	12:04:55.3	0	58s	+58	63 °	68 °	
35	Tmp	94	3.559	12:05:59.4	12:06:54.1	0	55s	+55	63 °	68 °	
36	Tmp	94	4.081	12:06:56.3	12:07:41.7	0	45s	+45	58 °	68 °	
37	Tmp	94	4.552	12:07:47.7	12:08:26.4	0	39s	+39	57 °	68 °	
38	Tmp	96	5.324	12:09:12.8	12:09:47.6	0	35s	+35	57 °	68 °	
39	Tmp	96	5.758	12:10:00.2	12:10:37.2	0	37s	+37	54 °	68 °	
40	Tmp	97	6.232	12:10:54.6	12:11:28.0	0	33s	+33	53 °	68 °	
41	Tmp	100	6.882	12:12:07.6	12:12:39.3	0	32s	+32	52 °	67 °	
42	Tmp	101	7.466	12:13:03.1	12:13:35.4	0	32s	+32	54 °	67 °	
43	Tmp	112	0.515	12:18:02.3	12:18:17.7	0	15s	+15	42 °	67 °	
44	Tmp	119	1.702	12:22:13.6	12:23:43.9	0	1m30s	+90	62 °	67 °	
45	Tmp	120	1.801	12:22:26.5	12:24:02.9	0	1m36s	+96	63 °	67 °	
46	Tmp	122	2.274	12:23:24.0	12:25:08.2	0	1m44s	+104	63 °	67 °	
47	Tmp	125	2.882	12:24:42.1	12:26:20.2	0	1m38s	+98	63 °	67 °	
48	Tmp	128	3.668	12:26:17.6	12:27:50.9	0	1m33s	+93	61 °	66 °	
49	Tmp	129	4.265	12:27:58.5	12:29:26.4	0	1m28s	+88	62 °	66 °	
50	Tmp	135	5.975	12:33:01.1	12:35:22.0	0	2m21s	+141	64 °	66 °	
51	Tmp	139	0.428	12:35:52.0	12:37:03.2	0	1m11s	+71	59 °	66 °	
52	Tmp	141	1.396	12:37:49.0	12:39:04.6	0	1m16s	+76	60 °	66 °	

PC	Tp	Trc	DistPC	Ideal	Passagem	Pen	Erro	Pontos	NoPC	AtePC
53	Tmp	143	2.156	12:39:19.4	12:40:38.2	0	1m19s	+79	58 °	66 °
54	Tmp	144	2.427	12:39:54.3	12:41:22.3	0	1m28s	+88	59 °	65 °
55	Tmp	147	3.190	12:41:48.5	12:43:47.5	0	1m59s	+119	60 °	65 °
56	Tmp	149	4.034	12:43:50.5	12:45:47.2	0	1m57s	+117	60 °	65 °
57	Tmp	150	4.307	12:44:28.2	12:46:23.6	0	1m55s	+115	60 °	65 °
58	Tmp	155	5.491	12:47:08.2	12:49:27.4	0	2m19s	+139	60 °	65 °
59	Tmp	158	0.234	12:49:39.1	12:50:52.0	0	1m13s	+73	54 °	65 °
60	Tmp	159	0.589	12:50:24.2	12:51:54.9	0	1m31s	+91	55 °	65 °
61	Tmp	164	1.655	12:52:30.3	12:54:24.6	0	1m54s	+114	57 °	65 °
62	Tmp	165	2.301	12:53:30.9	12:55:26.3	0	1m55s	+115	57 °	65 °
63	Tmp	167	3.075	12:55:00.6	12:56:41.5	0	1m41s	+101	57 °	65 °
64	Tmp	168	3.413	12:55:36.7	12:57:17.1	0	1m40s	+100	57 °	64 °
65	Tmp	172	4.653	12:58:25.5	12:59:59.7	0	1m34s	+94	58 °	64 °
66	Tmp	175	5.223	12:59:57.3	13:01:47.1	0	1m50s	+110	59 °	64 °
67	Tmp	178	6.124	13:01:36.3	13:03:24.7	0	1m48s	+108	58 °	63 °
68	Tmp	182	6.743	13:03:23.1	13:05:09.9	0	1m47s	+107	59 °	62 °
69	Tmp	183	7.202	13:04:06.0	13:05:58.4	0	1m52s	+112	59 °	62 °
70	Tmp	186	7.767	13:05:28.8	13:07:00.7	0	1m32s	+92	58 °	62 °
71	Tmp	190	8.876	13:07:56.1	13:09:41.9	0	1m46s	+106	57 °	62 °
72	Tmp	190	9.614	13:09:09.9	13:10:54.6	0	1m45s	+105	57 °	62 °

Num	78	Pen	0	PCZ	0	Total PP	7790	Col. Final	62°
-----	----	-----	---	-----	---	----------	------	------------	-----





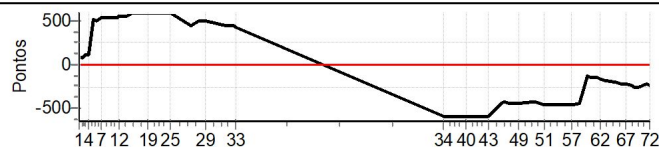
ARACAJU - SE - Mitsubishi MotorSports 2022

Performance Individual

PC	Tp	Trc	DistPC	Ideal	Passagem	Pen	Erro	Pontos	NoPC	AtePC
N u m	79	79 / Ruimar Nascimento Silva / Luan Silva Nascimento								
		Cat / NL / Largada		LIGHT / 79 / 09:29:00						
		Aracaju-SE				TRITON SPORT HPE TOP AT 2.4 DIE				
PC	Tp	Trc	DistPC	Ideal	Passagem	Pen	Erro	Pontos	NoPC	AtePC
1	Tmp	4	0.352	10:09:55.0	10:11:26.4	0	1m31s	+91	69°	57°
2	Tmp	7	0.640	10:10:45.4	10:12:06.8	0	1m21s	+81	69°	68°
3	Tmp	11	1.227	10:12:01.9	10:13:47.6	0	1m46s	+106	69°	68°
4	Tmp	14	1.560	10:13:00.4	10:14:44.5	0	1m44s	+104	68°	68°
5	Tmp	15	2.066	10:14:25.7	10:23:05.9	0	8m40s	+520	70°	68°
6	Tmp	16	2.489	10:15:40.2	10:23:58.7	0	8m19s	+499	70°	70°
7	Tmp	19	3.054	10:17:02.8	10:26:00.8	0	8m58s	+538	70°	71°
8	Tmp	22	3.738	10:18:39.1	10:27:38.3	0	8m59s	+539	70°	71°
9	Tmp	24	3.920	10:19:09.1	10:28:06.9	0	8m58s	+538	70°	71°
10	Tmp	30	4.802	10:21:31.6	10:30:41.5	0	9m10s	+550	70°	71°
11	Tmp	31	4.944	10:21:52.2	10:30:59.9	0	9m08s	+548	70°	71°
12	Tmp	33	5.256	10:22:44.2	10:32:00.4	0	9m16s	+556	70°	70°
13	Tmp	37	6.028	10:25:07.5	10:34:37.9	0	9m30s	+570	70°	70°
14	Tmp	38	6.424	10:25:57.6	10:35:47.0	0	9m49s	+589	70°	70°
15	Tmp	39	6.685	10:26:41.1	10:36:58.0	0	10m17s	[+600]	71°	70°
16	Tmp	41	7.103	10:27:54.8	10:38:09.4	0	10m15s	[+600]	71°	70°
17	Tmp	46	8.006	10:30:05.2	10:41:45.6	0	11m40s	[+600]	71°	70°
18	Tmp	49	8.383	10:31:13.3	10:42:57.3	0	11m44s	[+600]	71°	70°
19	Tmp	50	8.541	10:31:38.4	10:43:21.3	0	11m43s	[+600]	71°	70°
20	Tmp	52	8.944	10:32:28.4	10:44:22.2	0	11m54s	[+600]	71°	70°
21	Tmp	54	9.329	10:33:19.7	10:45:25.0	0	12m05s	[+600]	71°	70°
22	Tmp	55	9.865	10:34:20.7	10:46:42.3	0	12m22s	[+600]	71°	70°
23	Tmp	56	9.970	10:34:35.0	10:46:57.8	0	12m23s	+600	71°	70°
24	Tmp	57	10.763	10:36:49.3	10:49:12.9	0	12m24s	+600	71°	70°
25	Tmp	59	11.358	10:38:31.5	10:50:46.4	0	12m15s	+600	71°	70°
26	Tmp	65	12.236	10:45:30.4	10:53:02.7	0	7m32s	+452	69°	70°
27	Tmp	71	13.187	10:48:00.9	10:56:26.3	0	8m25s	+505	69°	70°
28	Tmp	73	13.529	10:48:49.5	10:57:12.8	0	8m23s	+503	69°	70°
29	Tmp	73	14.043	10:49:58.0	10:58:29.4	0	8m31s	+511	69°	70°
30	Tmp	78	16.101	10:56:26.4	11:03:47.8	0	7m21s	+441	65°	70°
31	Tmp	82	16.815	10:58:17.9	11:05:52.2	0	7m34s	+454	68°	70°
32	Tmp	82	17.006	10:58:50.6	11:06:17.4	0	7m27s	+447	68°	70°
33	Tmp	82	17.265	10:59:35.0	11:06:55.3	0	7m20s	+440	68°	70°
34	Tmp	90	2.482	12:04:57.5	11:54:01.5	0	10m56s	-600	71°	70°
35	Tmp	94	3.559	12:06:59.4	11:56:04.6	0	10m55s	-600	71°	70°
36	Tmp	94	4.081	12:07:56.3	11:57:01.0	0	10m55s	-600	71°	70°
37	Tmp	94	4.552	12:08:47.7	11:57:52.0	0	10m56s	-600	71°	70°
38	Tmp	96	5.324	12:10:12.8	11:59:20.7	0	10m52s	-600	71°	70°
39	Tmp	96	5.758	12:11:00.2	12:00:05.9	0	10m54s	-600	71°	70°
40	Tmp	97	6.232	12:11:54.6	12:00:59.4	0	10m55s	-600	70°	70°
41	Tmp	100	6.882	12:13:07.6	12:02:14.0	0	10m54s	-600	71°	70°
42	Tmp	101	7.466	12:14:03.1	12:03:08.3	0	10m55s	-600	71°	72°
43	Tmp	112	0.515	12:19:02.3	12:08:07.0	0	10m55s	-600	71°	72°
44	Tmp	119	1.702	12:23:13.6	12:15:46.9	0	7m27s	-447	69°	72°
45	Tmp	120	1.801	12:23:26.5	12:16:04.7	0	7m22s	-442	68°	72°
46	Tmp	122	2.274	12:24:24.0	12:17:03.8	0	7m20s	-440	69°	72°
47	Tmp	125	2.882	12:25:42.1	12:18:17.6	0	7m25s	-445	68°	72°
48	Tmp	128	3.668	12:27:17.6	12:19:43.4	0	7m34s	-454	67°	72°
49	Tmp	129	4.265	12:28:58.5	12:21:29.0	0	7m30s	-450	67°	72°
50	Tmp	135	5.975	12:34:01.1	12:26:50.0	0	7m11s	-431	67°	72°
51	Tmp	139	0.428	12:36:52.0	12:29:10.5	0	7m42s	-462	65°	72°
52	Tmp	141	1.396	12:38:49.0	12:30:57.7	0	7m51s	-471	65°	72°

PC	Tp	Trc	DistPC	Ideal	Passagem	Pen	Erro	Pontos	NoPC	AtePC
53	Tmp	143	2.156	12:40:19.4	12:32:29.5	0	7m50s	-470	65°	72°
54	Tmp	144	2.427	12:40:54.3	12:33:07.8	0	7m47s	-467	65°	72°
55	Tmp	147	3.190	12:42:48.5	12:35:03.4	0	7m45s	-465	65°	72°
56	Tmp	149	4.034	12:44:50.5	12:37:07.0	0	7m44s	-464	65°	72°
57	Tmp	150	4.307	12:45:28.2	12:37:43.1	0	7m45s	-465	65°	72°
58	Tmp	155	5.491	12:48:08.2	12:40:32.5	0	7m36s	-456	65°	72°
59	Tmp	158	0.234	12:50:39.1	12:48:20.9	0	2m18s	-138	59°	72°
60	Tmp	159	0.589	12:51:24.2	12:48:59.4	0	2m25s	-145	59°	72°
61	Tmp	164	1.655	12:53:30.3	12:50:52.9	0	2m37s	-157	59°	72°
62	Tmp	165	2.301	12:54:30.9	12:51:40.7	0	2m50s	-170	60°	72°
63	Tmp	167	3.075	12:56:00.6	12:52:55.8	0	3m05s	-185	60°	72°
64	Tmp	168	3.413	12:56:36.7	12:53:24.5	0	3m12s	-192	62°	72°
65	Tmp	172	4.653	12:59:25.5	12:55:56.4	0	3m29s	-209	63°	72°
66	Tmp	175	5.223	13:00:57.3	12:57:14.5	0	3m43s	-223	63°	72°
67	Tmp	178	6.124	13:02:36.3	12:58:44.5	0	3m52s	-232	63°	72°
68	Tmp	182	6.743	13:04:23.1	13:00:10.9	0	4m12s	-252	63°	72°
69	Tmp	183	7.202	13:05:06.0	13:00:52.5	0	4m14s	-254	63°	72°
70	Tmp	186	7.767	13:06:28.8	13:01:57.5	0	4m31s	-271	63°	72°
71	Tmp	190	8.876	13:08:56.1	13:05:04.3	0	3m52s	-232	63°	72°
72	Tmp	190	9.614	13:10:09.9	13:06:09.8	0	4m00s	-240	63°	72°

Num	79	Pen	0	PCZ	0	Total PP	27111	Col. Final	72°
-----	----	-----	---	-----	---	----------	-------	------------	-----





ARACAJU - SE - Mitsubishi MotorSports 2022

Performance Individual

PC	Tp	Trc	DistPC	Ideal	Passagem	Pen	Erro	Pontos	NoPC	AtePC	PC	Tp	Trc	DistPC	Ideal	Passagem	Pen	Erro	Pontos	NoPC	AtePC										
N u m	80	80 / Fernando Coelho Aragão Júnior / Luana Barreto de Oliveira										53	Tmp	143	2.156	12:41:19.4	12:41:23.8	0	4s	+4	24°	30°									
	26°	Cat / NL / Largada		LIGHT / 80 / 09:30:00								54	Tmp	144	2.427	12:41:54.3	12:41:59.1	0	5s	+5	32°	30°									
	Aracaju-SE					Pajero gls					55	Tmp	147	3.190	12:43:48.5	12:43:50.8	0	2s	+2	15°	30°										
PC	Tp	Trc	DistPC	Ideal	Passagem	Pen	Erro	Pontos	NoPC	AtePC	PC	Tp	Trc	DistPC	Ideal	Passagem	Pen	Erro	Pontos	NoPC	AtePC										
1	Tmp	4	0.352	10:10:55.0	10:11:39.3	0	44s	+44	63°	52°	56	Tmp	149	4.034	12:45:50.5	12:45:52.6	0	2s	+2	19°	30°										
2	Tmp	7	0.640	10:11:45.4	10:12:19.4	0	34s	+34	58°	59°	57	Tmp	150	4.307	12:46:28.2	12:46:28.6	0	0s	0	4°	30°										
3	Tmp	11	1.227	10:13:01.9	10:13:54.8	0	53s	+53	62°	62°	58	Tmp	155	5.491	12:49:08.2	12:49:30.5	0	22s	+22	46°	30°										
4	Tmp	14	1.560	10:14:00.4	10:14:58.4	0	58s	[+58]	65°	62°	59	Tmp	158	0.234	12:51:39.1	12:51:37.4	0	2s	-2	21°	30°										
5	Tmp	15	2.066	10:15:25.7	10:17:17.1	0	1m51s	[+111]	61°	64°	60	Tmp	159	0.589	12:52:24.2	12:52:24.4	0	0s	0	4°	30°										
6	Tmp	16	2.489	10:16:40.2	10:18:14.5	0	1m34s	[+94]	62°	64°	61	Tmp	164	1.655	12:54:30.3	12:54:35.5	0	5s	+5	26°	29°										
7	Tmp	19	3.054	10:18:02.8	10:19:39.2	0	1m36s	[+96]	62°	63°	62	Tmp	165	2.301	12:55:30.9	12:55:32.3	0	1s	+1	18°	29°										
8	Tmp	22	3.738	10:19:39.1	10:21:10.4	0	1m31s	[+91]	62°	63°	63	Tmp	167	3.075	12:57:00.6	12:56:55.8	0	5s	-5	29°	29°										
9	Tmp	24	3.920	10:20:09.1	10:21:37.7	0	1m29s	[+89]	61°	63°	64	Tmp	168	3.413	12:57:36.7	12:57:33.7	0	3s	-3	23°	29°										
10	Tmp	30	4.802	10:22:31.6	10:23:38.0	0	1m06s	[+66]	57°	62°	65	Tmp	172	4.653	13:00:25.5	13:00:23.8	0	2s	-2	21°	28°										
11	Tmp	31	4.944	10:22:52.2	10:23:53.2	0	1m01s	[+61]	55°	62°	66	Tmp	175	5.223	13:01:57.3	13:01:53.6	0	4s	-4	26°	27°										
12	Tmp	33	5.256	10:23:44.2	10:24:36.1	0	52s	+52	50°	61°	67	Tmp	178	6.124	13:03:36.3	13:03:33.7	0	3s	-3	21°	27°										
13	Tmp	37	6.028	10:26:07.5	10:26:20.9	0	13s	+13	39°	59°	68	Tmp	182	6.743	13:05:23.1	13:05:20.4	0	3s	-3	17°	27°										
14	Tmp	38	6.424	10:26:57.6	10:27:04.6	0	7s	+7	25°	58°	69	Tmp	183	7.202	13:06:06.0	13:06:05.2	0	1s	-1	9°	27°										
15	Tmp	39	6.685	10:27:41.1	10:27:42.5	0	1s	+1	8°	56°	70	Tmp	186	7.767	13:07:28.8	13:07:15.3	0	14s	-14	42°	27°										
16	Tmp	41	7.103	10:28:54.8	10:28:53.2	0	2s	-2	12°	55°	71	Tmp	190	8.876	13:09:56.1	13:09:55.9	0	0s	0	6°	26°										
17	Tmp	46	8.006	10:31:05.2	10:30:57.0	0	8s	-8	27°	54°	72	Tmp	190	9.614	13:11:09.9	13:11:03.8	0	6s	-6	29°	26°										
18	Tmp	49	8.383	10:32:13.3	10:31:56.5	0	17s	-17	34°	53°	<table border="1" style="width: 100%; border-collapse: collapse;"> <tr> <td style="background-color: #ffff00;">Num</td><td style="background-color: #ffff00;">80</td><td style="background-color: #ffff00;">Pen</td><td style="background-color: #ffff00;">0</td><td style="background-color: #ffff00;">PCZ</td><td style="background-color: #ffff00;">7</td><td style="background-color: #ffff00;">Total PP</td><td style="background-color: #ffff00;">494</td><td style="background-color: #ffff00;">Col. Final</td><td style="background-color: #ffff00;">26°</td> </tr> </table>											Num	80	Pen	0	PCZ	7	Total PP	494	Col. Final	26°
Num	80	Pen	0	PCZ	7	Total PP	494	Col. Final	26°																						
19	Tmp	50	8.541	10:32:38.4	10:32:14.4	0	24s	-24	45°	53°																					
20	Tmp	52	8.944	10:33:28.4	10:33:16.9	0	12s	-12	35°	50°																					
21	Tmp	54	9.329	10:34:19.7	10:34:23.6	0	4s	+4	16°	44°																					
22	Tmp	55	9.865	10:35:20.7	10:35:27.5	0	7s	+7	25°	44°																					
23	Tmp	56	9.970	10:35:35.0	10:35:41.3	0	6s	+6	22°	44°																					
24	Tmp	57	10.763	10:37:49.3	10:37:38.2	0	11s	-11	29°	44°																					
25	Tmp	59	11.358	10:39:31.5	10:39:23.9	0	8s	-8	21°	43°																					
26	Tmp	65	12.236	10:46:30.4	10:46:31.8	0	1s	+1	7°	43°																					
27	Tmp	71	13.187	10:49:00.9	10:49:05.3	0	4s	+4	18°	42°																					
28	Tmp	73	13.529	10:49:49.5	10:49:52.3	0	3s	+3	15°	42°																					
29	Tmp	73	14.043	10:50:58.0	10:51:00.3	0	2s	+2	12°	42°																					
30	Tmp	78	16.101	10:57:26.4	10:57:29.1	0	3s	+3	9°	38°																					
31	Tmp	82	16.815	10:59:17.9	10:59:30.9	0	13s	+13	34°	36°																					
32	Tmp	82	17.006	10:59:50.6	10:59:56.7	0	6s	+6	23°	36°																					
33	Tmp	82	17.265	11:00:35.0	11:00:36.1	0	1s	+1	9°	35°																					
34	Tmp	90	2.482	12:05:57.5	12:06:03.7	0	6s	+6	33°	35°																					
35	Tmp	94	3.559	12:07:59.4	12:07:59.1	0	0s	0	5°	35°																					
36	Tmp	94	4.081	12:08:56.3	12:09:00.1	0	4s	+4	23°	35°																					
37	Tmp	94	4.552	12:09:47.7	12:09:51.8	0	4s	+4	25°	34°																					
38	Tmp	96	5.324	12:11:12.8	12:11:20.2	0	7s	+7	25°	34°																					
39	Tmp	96	5.758	12:12:00.2	12:12:06.4	0	6s	+6	28°	34°																					
40	Tmp	97	6.232	12:12:54.6	12:12:53.4	0	1s	-1	9°	33°																					
41	Tmp	100	6.882	12:14:07.6	12:14:13.0	0	5s	+5	27°	32°																					
42	Tmp	101	7.466	12:15:03.1	12:15:07.5	0	4s	+4	23°	32°																					
43	Tmp	112	0.515	12:20:02.3	12:20:02.7	0	0s	0	2°	30°																					
44	Tmp	119	1.702	12:24:13.6	12:24:14.7	0	1s	+1	6°	30°																					
45	Tmp	120	1.801	12:24:26.5	12:24:31.4	0	5s	+5	14°	30°																					
46	Tmp	122	2.274	12:25:24.0	12:25:23.9	0	0s	0	2°	30°																					
47	Tmp	125	2.882	12:26:42.1	12:26:42.5	0	0s	0	3°	30°																					
48	Tmp	128	3.668	12:28:17.6	12:28:16.7	0	1s	-1	7°	30°																					
49	Tmp	129	4.265	12:29:58.5	12:30:01.7	0	3s	+3	17°	30°																					
50	Tmp	135	5.975	12:35:01.1	12:35:24.2	0	23s	+23	43°	30°																					
51	Tmp	139	0.428	12:37:52.0	12:37:50.0	0	2s	-2	16°	30°																					
52	Tmp	141	1.396	12:39:49.0	12:39:50.8	0	2s	+2	20°	30°																					





ARACAJU - SE - Mitsubishi MotorSports 2022

Performance Individual

PC	Tp	Trc	DistPC	Ideal	Passagem	Pen	Erro	Pontos	NoPC	AtePC	PC	Tp	Trc	DistPC	Ideal	Passagem	Pen	Erro	Pontos	NoPC	AtePC										
N u m	81	81 / Daniela Cardoso Noronha Lopes / Marcelo Santos Lopes										53	Tmp	143	2.156	12:42:19.4	12:42:20.7	0	1s	+1	16°	15°									
		Cat / NL / Largada		LIGHT / 81 / 09:31:00										54	Tmp	144	2.427	12:42:54.3	12:42:54.6	0	0s	0	2°	15°							
	13°	Salvador-BA					PAJERO DAKAR 3.2L D A/T					55	Tmp	147	3.190	12:44:48.5	12:44:50.5	0	2s	+2	14°	15°									
PC	Tp	Trc	DistPC	Ideal	Passagem	Pen	Erro	Pontos	NoPC	AtePC	PC	Tp	Trc	DistPC	Ideal	Passagem	Pen	Erro	Pontos	NoPC	AtePC										
1	Tmp	4	0.352	10:11:55.0	10:12:06.7	0	12s	+12	46°	36°	56	Tmp	149	4.034	12:46:50.5	12:46:49.9	0	1s	-1	12°	15°										
2	Tmp	7	0.640	10:12:45.4	10:13:21.9	0	37s	[+37]	60°	46°	57	Tmp	150	4.307	12:47:28.2	12:47:30.6	0	2s	+2	17°	15°										
3	Tmp	11	1.227	10:14:01.9	10:14:36.7	0	35s	[+35]	57°	55°	58	Tmp	155	5.491	12:50:08.2	12:50:06.1	0	2s	-2	9°	15°										
4	Tmp	14	1.560	10:15:00.4	10:15:23.2	0	23s	+23	48°	52°	59	Tmp	158	0.234	12:52:39.1	12:52:41.4	0	2s	+2	20°	15°										
5	Tmp	15	2.066	10:16:25.7	10:17:55.3	0	1m30s	[+90]	59°	54°	60	Tmp	159	0.589	12:53:24.2	12:53:22.7	0	2s	-2	15°	15°										
6	Tmp	16	2.489	10:17:40.2	10:18:46.9	0	1m07s	[+67]	58°	56°	61	Tmp	164	1.655	12:55:30.3	12:55:31.7	0	1s	+1	10°	13°										
7	Tmp	19	3.054	10:19:02.8	10:20:06.6	0	1m04s	[+64]	56°	56°	62	Tmp	165	2.301	12:56:30.9	12:56:29.7	0	1s	-1	17°	13°										
8	Tmp	22	3.738	10:20:39.1	10:21:33.7	0	55s	[+55]	54°	56°	63	Tmp	167	3.075	12:58:00.6	12:58:03.7	0	3s	+3	24°	13°										
9	Tmp	24	3.920	10:21:09.1	10:21:59.5	0	50s	[+50]	51°	56°	64	Tmp	168	3.413	12:58:36.7	12:58:35.3	0	1s	-1	13°	13°										
10	Tmp	30	4.802	10:23:31.6	10:23:40.9	0	9s	+9	32°	53°	65	Tmp	172	4.653	13:01:25.5	13:01:25.9	0	0s	0	6°	13°										
11	Tmp	31	4.944	10:23:52.2	10:23:54.6	0	2s	+2	11°	47°	66	Tmp	175	5.223	13:02:57.3	13:02:59.3	0	2s	+2	18°	13°										
12	Tmp	33	5.256	10:24:44.2	10:24:39.9	0	4s	-4	20°	46°	67	Tmp	178	6.124	13:04:36.3	13:04:35.5	0	1s	-1	8°	13°										
13	Tmp	37	6.028	10:27:07.5	10:27:12.6	0	5s	+5	22°	46°	68	Tmp	182	6.743	13:06:23.1	13:06:30.2	0	7s	+7	26°	13°										
14	Tmp	38	6.424	10:27:57.6	10:27:58.7	0	1s	+1	4°	46°	69	Tmp	183	7.202	13:07:06.0	13:07:04.6	0	1s	-1	8°	13°										
15	Tmp	39	6.685	10:28:41.1	10:28:42.2	0	1s	+1	7°	45°	70	Tmp	186	7.767	13:08:28.8	13:08:29.1	0	0s	0	1°	13°										
16	Tmp	41	7.103	10:29:54.8	10:29:57.1	0	2s	+2	11°	44°	71	Tmp	190	8.876	13:10:56.1	13:10:56.4	0	0s	0	5°	13°										
17	Tmp	46	8.006	10:32:05.2	10:32:10.9	0	6s	+6	19°	42°	72	Tmp	190	9.614	13:12:09.9	13:12:09.5	0	0s	0	7°	13°										
18	Tmp	49	8.383	10:33:13.3	10:33:20.2	0	7s	+7	18°	41°	<table border="1" style="width: 100%; border-collapse: collapse;"> <tr> <td>Num</td><td>81</td><td>Pen</td><td>0</td><td>PCZ</td><td>11</td><td>Total PP</td><td>224</td><td>Col. Final</td><td>13°</td> </tr> </table>											Num	81	Pen	0	PCZ	11	Total PP	224	Col. Final	13°
Num	81	Pen	0	PCZ	11	Total PP	224	Col. Final	13°																						
19	Tmp	50	8.541	10:33:38.4	10:33:39.5	0	1s	+1	6°	40°																					
20	Tmp	52	8.944	10:34:28.4	10:34:30.3	0	2s	+2	6°	38°																					
21	Tmp	54	9.329	10:35:19.7	10:35:21.8	0	2s	+2	9°	35°																					
22	Tmp	55	9.865	10:36:20.7	10:36:22.8	0	2s	+2	11°	33°																					
23	Tmp	56	9.970	10:36:35.0	10:36:34.8	0	0s	0	4°	33°																					
24	Tmp	57	10.763	10:38:49.3	10:38:45.1	0	4s	-4	17°	32°																					
25	Tmp	59	11.358	10:40:31.5	10:40:36.3	0	5s	+5	16°	31°																					
26	Tmp	65	12.236	10:47:30.4	10:47:31.3	0	1s	+1	6°	30°																					
27	Tmp	71	13.187	10:50:00.9	10:50:01.3	0	0s	0	5°	30°																					
28	Tmp	73	13.529	10:50:49.5	10:50:49.7	0	0s	0	4°	27°																					
29	Tmp	73	14.043	10:51:58.0	10:51:59.1	0	1s	+1	7°	27°																					
30	Tmp	78	16.101	10:58:26.4	10:58:05.9	0	21s	-21	37°	26°																					
31	Tmp	82	16.815	11:00:17.9	10:59:55.7	0	22s	-22	41°	26°																					
32	Tmp	82	17.006	11:00:50.6	11:00:30.3	0	20s	-20	41°	26°																					
33	Tmp	82	17.265	11:01:35.0	11:01:34.1	0	1s	-1	8°	26°																					
34	Tmp	90	2.482	12:06:57.5	12:06:54.7	0	3s	-3	21°	26°																					
35	Tmp	94	3.559	12:08:59.4	12:09:01.4	0	2s	+2	16°	26°																					
36	Tmp	94	4.081	12:09:56.3	12:09:56.7	0	0s	0	4°	26°																					
37	Tmp	94	4.552	12:10:47.7	12:10:47.8	0	0s	0	4°	26°																					
38	Tmp	96	5.324	12:12:12.8	12:12:17.9	0	5s	+5	20°	25°																					
39	Tmp	96	5.758	12:13:00.2	12:12:59.2	0	1s	-1	9°	25°																					
40	Tmp	97	6.232	12:13:54.6	12:13:52.7	0	2s	-2	13°	23°																					
41	Tmp	100	6.882	12:15:07.6	12:15:10.6	0	3s	+3	16°	19°																					
42	Tmp	101	7.466	12:16:03.1	12:16:03.0	0	0s	0	6°	19°																					
43	Tmp	112	0.515	12:21:02.3	12:21:04.7	0	2s	+2	14°	17°																					
44	Tmp	119	1.702	12:25:13.6	12:25:16.6	0	3s	+3	13°	17°																					
45	Tmp	120	1.801	12:25:26.5	12:25:32.2	0	6s	+6	18°	16°																					
46	Tmp	122	2.274	12:26:24.0	12:26:25.4	0	1s	+1	10°	16°																					
47	Tmp	125	2.882	12:27:42.1	12:27:44.7	0	3s	+3	14°	16°																					
48	Tmp	128	3.668	12:29:17.6	12:29:20.8	0	3s	+3	15°	16°																					
49	Tmp	129	4.265	12:30:58.5	12:31:03.1	0	5s	+5	20°	16°																					
50	Tmp	135	5.975	12:36:01.1	12:36:25.7	0	25s	[+25]	44°	16°																					
51	Tmp	139	0.428	12:38:52.0	12:38:53.1	0	1s	+1	15°	15°																					
52	Tmp	141	1.396	12:40:49.0	12:40:48.0	0	1s	-1	13°	15°																					

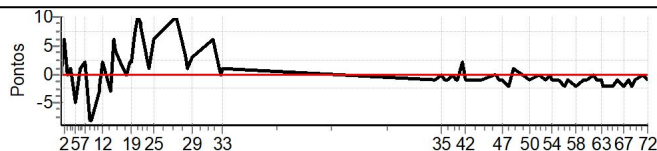




ARCAJU - SE - Mitsubishi MotorSports 2022

Performance Individual

PC	Tp	Trc	DistPC	Ideal	Passagem	Pen	Erro	Pontos	NoPC	AtePC	PC	Tp	Trc	DistPC	Ideal	Passagem	Pen	Erro	Pontos	NoPC	AtePC										
N u m	82	82 / Amintas Jorge Viana Machado / Charles Robert Sobral Donald																													
				Cat / NL / Largada LIGHT / 82 / 09:32:00																											
	2º	Aracaju-SE									PAJERO HPE 3.2 D 3P 4X4 AT S																				
1	Tmp	4	0.352	10:12:55.0	10:12:54.8	0	0s	0	7º	7º	53	Tmp	143	2.156	12:43:19.4	12:43:19.1	0	0s	0	4º	2º										
2	Tmp	7	0.640	10:13:45.4	10:13:51.2	0	6s	[+6]	30º	4º	54	Tmp	144	2.427	12:43:54.3	12:43:53.4	0	1s	-1	8º	2º										
3	Tmp	11	1.227	10:15:01.9	10:15:02.2	0	0s	0	5º	1º	55	Tmp	147	3.190	12:45:48.5	12:45:47.1	0	1s	-1	9º	2º										
4	Tmp	14	1.560	10:16:00.4	10:16:01.8	0	1s	+1	11º	1º	56	Tmp	149	4.034	12:47:50.5	12:47:49.0	0	2s	-2	18º	2º										
5	Tmp	15	2.066	10:17:25.7	10:17:20.9	0	5s	-5	16º	6º	57	Tmp	150	4.307	12:48:28.2	12:48:27.7	0	1s	-1	11º	2º										
6	Tmp	16	2.489	10:18:40.2	10:18:41.0	0	1s	+1	7º	4º	58	Tmp	155	5.491	12:51:08.2	12:51:06.6	0	2s	-2	8º	2º										
7	Tmp	19	3.054	10:20:02.8	10:20:04.9	0	2s	+2	9º	3º	59	Tmp	158	0.234	12:53:39.1	12:53:38.1	0	1s	-1	14º	2º										
8	Tmp	22	3.738	10:21:39.1	10:21:31.1	0	8s	-8	28º	5º	60	Tmp	159	0.589	12:54:24.2	12:54:23.5	0	1s	-1	11º	2º										
9	Tmp	24	3.920	10:22:09.1	10:22:01.4	0	8s	-8	34º	8º	61	Tmp	164	1.655	12:56:30.3	12:56:30.0	0	0s	0	6º	2º										
10	Tmp	30	4.802	10:24:31.6	10:24:28.6	0	3s	-3	21º	8º	62	Tmp	165	2.301	12:57:30.9	12:57:30.3	0	1s	-1	16º	2º										
11	Tmp	31	4.944	10:24:52.2	10:24:49.9	0	2s	-2	10º	8º	63	Tmp	167	3.075	12:59:00.6	12:58:59.7	0	1s	-1	13º	2º										
12	Tmp	33	5.256	10:25:44.2	10:25:46.0	0	2s	+2	12º	7º	64	Tmp	168	3.413	12:59:36.7	12:59:34.7	0	2s	-2	17º	2º										
13	Tmp	37	6.028	10:28:07.5	10:28:04.1	0	3s	-3	16º	6º	65	Tmp	172	4.653	13:02:25.5	13:02:23.9	0	2s	-2	20º	2º										
14	Tmp	38	6.424	10:28:57.6	10:29:04.0	0	6s	[+6]	23º	7º	66	Tmp	175	5.223	13:03:57.3	13:03:55.9	0	1s	-1	12º	2º										
15	Tmp	39	6.685	10:29:41.1	10:29:44.7	0	4s	+4	22º	7º	67	Tmp	178	6.124	13:05:36.3	13:05:34.6	0	2s	-2	14º	2º										
16	Tmp	41	7.103	10:30:54.8	10:30:56.7	0	2s	+2	10º	7º	68	Tmp	182	6.743	13:07:23.1	13:07:21.8	0	1s	-1	8º	2º										
17	Tmp	46	8.006	10:33:05.2	10:33:05.5	0	0s	0	1º	6º	69	Tmp	183	7.202	13:08:06.0	13:08:04.3	0	2s	-2	19º	2º										
18	Tmp	49	8.383	10:34:13.3	10:34:15.4	0	2s	+2	11º	6º	70	Tmp	186	7.767	13:09:28.8	13:09:27.4	0	1s	-1	8º	2º										
19	Tmp	50	8.541	10:34:38.4	10:34:40.8	0	2s	+2	7º	4º	71	Tmp	190	8.876	13:11:56.1	13:11:56.0	0	0s	0	4º	2º										
20	Tmp	52	8.944	10:35:28.4	10:35:35.2	0	7s	[+7]	23º	4º	72	Tmp	190	9.614	13:13:09.9	13:13:08.8	0	1s	-1	12º	2º										
21	Tmp	54	9.329	10:36:19.7	10:36:29.3	0	10s	[+10]	30º	4º	<table border="1" style="width: 100%; border-collapse: collapse;"> <tr> <td>Num</td><td>82</td><td>Pen</td><td>0</td><td>PCZ</td><td>12</td><td>Total PP</td><td>100</td><td>Col. Final</td><td>2º</td> </tr> </table>											Num	82	Pen	0	PCZ	12	Total PP	100	Col. Final	2º
Num	82	Pen	0	PCZ	12	Total PP	100	Col. Final	2º																						
22	Tmp	55	9.865	10:37:20.7	10:37:29.7	0	9s	[+9]	31º	6º																					
23	Tmp	56	9.970	10:37:35.0	10:37:43.0	0	8s	[+8]	29º	7º																					
24	Tmp	57	10.763	10:39:49.3	10:39:50.6	0	1s	+1	1º	6º																					
25	Tmp	59	11.358	10:41:31.5	10:41:37.3	0	6s	[+6]	18º	6º																					
26	Tmp	65	12.236	10:48:30.4	10:48:40.5	0	10s	[+10]	30º	7º																					
27	Tmp	71	13.187	10:51:00.9	10:51:03.7	0	3s	+3	17º	7º																					
28	Tmp	73	13.529	10:51:49.5	10:51:50.4	0	1s	+1	10º	7º																					
29	Tmp	73	14.043	10:52:58.0	10:53:01.4	0	3s	+3	15º	8º																					
30	Tmp	78	16.101	10:59:26.4	10:59:32.2	0	6s	+6	21º	8º																					
31	Tmp	82	16.815	11:01:17.9	11:01:19.2	0	1s	+1	6º	8º																					
32	Tmp	82	17.006	11:01:50.6	11:01:50.5	0	0s	0	3º	7º																					
33	Tmp	82	17.265	11:02:35.0	11:02:36.1	0	1s	+1	7º	6º																					
34	Tmp	90	2.482	12:07:57.5	12:07:56.2	0	1s	-1	12º	6º																					
35	Tmp	94	3.559	12:09:59.4	12:09:59.3	0	0s	0	4º	6º																					
36	Tmp	94	4.081	12:10:56.3	12:10:55.4	0	1s	-1	8º	6º																					
37	Tmp	94	4.552	12:11:47.7	12:11:46.5	0	1s	-1	9º	6º																					
38	Tmp	96	5.324	12:13:12.8	12:13:12.5	0	0s	0	1º	6º																					
39	Tmp	96	5.758	12:14:00.2	12:13:59.1	0	1s	-1	8º	6º																					
40	Tmp	97	6.232	12:14:54.6	12:14:53.2	0	1s	-1	8º	6º																					
41	Tmp	100	6.882	12:16:07.6	12:16:09.4	0	2s	+2	8º	6º																					
42	Tmp	101	7.466	12:17:03.1	12:17:02.3	0	1s	-1	13º	6º																					
43	Tmp	112	0.515	12:22:02.3	12:22:01.5	0	1s	-1	9º	5º																					
44	Tmp	119	1.702	12:26:13.6	12:26:13.2	0	0s	0	3º	4º																					
45	Tmp	120	1.801	12:26:26.5	12:26:26.4	0	0s	0	2º	3º																					
46	Tmp	122	2.274	12:27:24.0	12:27:23.0	0	1s	-1	9º	2º																					
47	Tmp	125	2.882	12:28:42.1	12:28:41.2	0	1s	-1	7º	2º																					
48	Tmp	128	3.668	12:30:17.6	12:30:15.4	0	2s	-2	11º	2º																					
49	Tmp	129	4.265	12:31:58.5	12:31:59.6	0	1s	+1	7º	2º																					
50	Tmp	135	5.975	12:37:01.1	12:36:59.7	0	1s	-1	9º	2º																					
51	Tmp	139	0.428	12:39:52.0	12:39:51.7	0	0s	0	4º	2º																					
52	Tmp	141	1.396	12:41:49.0	12:41:47.7	0	1s	-1	12º	2º																					





ARACAJU - SE - Mitsubishi MotorSports 2022

Performance Individual

PC	Tp	Trc	DistPC	Ideal	Passagem	Pen	Erro	Pontos	NoPC	AtePC	PC	Tp	Trc	DistPC	Ideal	Passagem	Pen	Erro	Pontos	NoPC	AtePC										
N u m	83	83 / Joel Carneiro da Costa Segundo / Joely da Silva Carneiro										53	Tmp	143	2.156	12:44:19.4	12:44:30.4	0	11s	+11	43°	32°									
		Cat / NL / Largada		LIGHT / 83 / 09:33:00										54	Tmp	144	2.427	12:44:54.3	12:45:00.3	0	6s	+6	36°	32°							
	35°	João Pessoa-PB				PAJERO HPE 3.8 G 5P 4X4 AT S						55	Tmp	147	3.190	12:46:48.5	12:47:05.1	0	17s	+17	43°	32°									
PC	Tp	Trc	DistPC	Ideal	Passagem	Pen	Erro	Pontos	NoPC	AtePC	PC	Tp	Trc	DistPC	Ideal	Passagem	Pen	Erro	Pontos	NoPC	AtePC										
1	Tmp	4	0.352	10:13:55.0	10:14:21.8	0	27s	+27	58°	47°	56	Tmp	149	4.034	12:48:50.5	12:49:06.7	0	16s	+16	45°	32°										
2	Tmp	7	0.640	10:14:45.4	10:15:20.2	0	35s	[+35]	59°	57°	57	Tmp	150	4.307	12:49:28.2	12:49:45.1	0	17s	+17	45°	32°										
3	Tmp	11	1.227	10:16:01.9	10:16:18.8	0	17s	+17	41°	51°	58	Tmp	155	5.491	12:52:08.2	12:52:24.3	0	16s	+16	41°	32°										
4	Tmp	14	1.560	10:17:00.4	10:17:04.0	0	4s	+4	26°	47°	59	Tmp	158	0.234	12:54:39.1	12:54:51.1	0	12s	+12	42°	32°										
5	Tmp	15	2.066	10:18:25.7	10:19:30.0	0	1m04s	[+64]	55°	49°	60	Tmp	159	0.589	12:55:24.2	12:55:45.6	0	21s	+21	46°	33°										
6	Tmp	16	2.489	10:19:40.2	10:20:16.0	0	36s	[+36]	48°	46°	61	Tmp	164	1.655	12:57:30.3	12:57:57.5	0	27s	+27	49°	34°										
7	Tmp	19	3.054	10:21:02.8	10:21:24.9	0	22s	+22	44°	45°	62	Tmp	165	2.301	12:58:30.9	12:58:49.4	0	19s	+19	46°	34°										
8	Tmp	22	3.738	10:22:39.1	10:22:43.3	0	4s	+4	16°	43°	63	Tmp	167	3.075	13:00:00.6	13:00:19.0	0	18s	+18	44°	34°										
9	Tmp	24	3.920	10:23:09.1	10:23:09.2	0	0s	0	1°	41°	64	Tmp	168	3.413	13:00:36.7	13:01:06.6	0	30s	+30	48°	34°										
10	Tmp	30	4.802	10:25:31.6	10:25:34.7	0	3s	+3	20°	41°	65	Tmp	172	4.653	13:03:25.5	13:03:53.7	0	28s	+28	48°	34°										
11	Tmp	31	4.944	10:25:52.2	10:26:04.5	0	12s	+12	37°	39°	66	Tmp	175	5.223	13:04:57.3	13:05:26.3	0	29s	+29	48°	34°										
12	Tmp	33	5.256	10:26:44.2	10:26:46.5	0	2s	+2	11°	36°	67	Tmp	178	6.124	13:06:36.3	13:07:06.7	0	30s	+30	49°	34°										
13	Tmp	37	6.028	10:29:07.5	10:29:22.7	0	15s	+15	43°	37°	68	Tmp	182	6.743	13:08:23.1	13:08:53.5	0	30s	+30	49°	34°										
14	Tmp	38	6.424	10:29:57.6	10:30:08.3	0	11s	+11	30°	37°	69	Tmp	183	7.202	13:09:06.0	13:09:29.3	0	23s	+23	46°	34°										
15	Tmp	39	6.685	10:30:41.1	10:30:54.5	0	13s	+13	35°	37°	70	Tmp	186	7.767	13:10:28.8	13:10:59.6	0	31s	+31	47°	34°										
16	Tmp	41	7.103	10:31:54.8	10:32:05.1	0	10s	+10	33°	34°	71	Tmp	190	8.876	13:12:56.1	13:13:23.5	0	27s	+27	48°	34°										
17	Tmp	46	8.006	10:34:05.2	10:34:23.6	0	18s	+18	39°	36°	72	Tmp	190	9.614	13:14:09.9	13:14:39.3	0	29s	+29	49°	35°										
18	Tmp	49	8.383	10:35:13.3	10:35:30.5	0	17s	+17	33°	33°	<table border="1" style="width: 100%; border-collapse: collapse;"> <tr> <td>Num</td><td>83</td><td>Pen</td><td>0</td><td>PCZ</td><td>2</td><td>Total PP</td><td>975</td><td>Col. Final</td><td>35°</td> </tr> </table>											Num	83	Pen	0	PCZ	2	Total PP	975	Col. Final	35°
Num	83	Pen	0	PCZ	2	Total PP	975	Col. Final	35°																						
19	Tmp	50	8.541	10:35:38.4	10:35:53.3	0	15s	+15	35°	33°																					
20	Tmp	52	8.944	10:36:28.4	10:36:39.7	0	11s	+11	31°	31°																					
21	Tmp	54	9.329	10:37:19.7	10:37:37.5	0	18s	+18	39°	31°																					
22	Tmp	55	9.865	10:38:20.7	10:38:38.5	0	18s	+18	39°	31°																					
23	Tmp	56	9.970	10:38:35.0	10:38:51.9	0	17s	+17	37°	32°																					
24	Tmp	57	10.763	10:40:49.3	10:41:10.1	0	21s	+21	38°	33°																					
25	Tmp	59	11.358	10:42:31.5	10:43:13.2	0	42s	[+42]	49°	33°																					
26	Tmp	65	12.236	10:49:30.4	10:49:30.1	0	0s	0	3°	32°																					
27	Tmp	71	13.187	10:52:00.9	10:52:09.3	0	8s	+8	28°	32°																					
28	Tmp	73	13.529	10:52:49.5	10:52:56.6	0	7s	+7	23°	31°																					
29	Tmp	73	14.043	10:53:58.0	10:54:07.2	0	9s	+9	25°	30°																					
30	Tmp	78	16.101	11:00:26.4	11:00:50.1	0	24s	+24	39°	30°																					
31	Tmp	82	16.815	11:02:17.9	11:02:24.3	0	6s	+6	21°	30°																					
32	Tmp	82	17.006	11:02:50.6	11:03:03.6	0	13s	+13	36°	30°																					
33	Tmp	82	17.265	11:03:35.0	11:03:49.7	0	15s	+15	35°	29°																					
34	Tmp	90	2.482	12:08:57.5	12:09:05.5	0	8s	+8	42°	29°																					
35	Tmp	94	3.559	12:10:59.4	12:11:27.2	0	28s	+28	55°	32°																					
36	Tmp	94	4.081	12:11:56.3	12:12:24.6	0	28s	+28	55°	32°																					
37	Tmp	94	4.552	12:12:47.7	12:13:18.5	0	31s	[+31]	55°	32°																					
38	Tmp	96	5.324	12:14:12.8	12:14:45.8	0	33s	[+33]	54°	32°																					
39	Tmp	96	5.758	12:15:00.2	12:15:31.1	0	31s	[+31]	53°	31°																					
40	Tmp	97	6.232	12:15:54.6	12:16:34.0	0	39s	[+39]	54°	31°																					
41	Tmp	100	6.882	12:17:07.6	12:17:31.9	0	24s	+24	48°	31°																					
42	Tmp	101	7.466	12:18:03.1	12:18:09.3	0	6s	+6	30°	31°																					
43	Tmp	112	0.515	12:23:02.3	12:23:16.6	0	14s	+14	41°	31°																					
44	Tmp	119	1.702	12:27:13.6	12:27:19.6	0	6s	+6	27°	31°																					
45	Tmp	120	1.801	12:27:26.5	12:27:35.6	0	9s	+9	26°	31°																					
46	Tmp	122	2.274	12:28:24.0	12:28:33.0	0	9s	+9	34°	31°																					
47	Tmp	125	2.882	12:29:42.1	12:29:53.9	0	12s	+12	42°	31°																					
48	Tmp	128	3.668	12:31:17.6	12:31:29.3	0	12s	+12	41°	31°																					
49	Tmp	129	4.265	12:32:58.5	12:33:05.4	0	7s	+7	22°	31°																					
50	Tmp	135	5.975	12:38:01.1	12:38:11.2	0	10s	+10	32°	31°																					
51	Tmp	139	0.428	12:40:52.0	12:40:54.9	0	3s	+3	23°	31°																					
52	Tmp	141	1.396	12:42:49.0	12:42:54.4	0	5s	+5	29°	31°																					





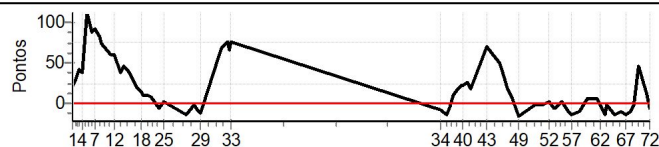
ARACAJU - SE - Mitsubishi MotorSports 2022

Performance Individual

PC	Tp	Trc	DistPC	Ideal	Passagem	Pen	Erro	Pontos	NoPC	AtePC
N u m	84	84 / Geraldo Soares Barreto Filho / Marcos Souza Silva								
		Cat / NL / Largada		LIGHT / 84 / 09:34:00						
		Aracaju-SE				L200 TRITON SPORT HPE 2.4 D 4X4				
PC	Tp	Trc	DistPC	Ideal	Passagem	Pen	Erro	Pontos	NoPC	AtePC
1	Tmp	4	0.352	10:14:55.0	10:15:17.6	0	23s	+23	55°	44°
2	Tmp	7	0.640	10:15:45.4	10:16:14.1	0	29s	+29	56°	54°
3	Tmp	11	1.227	10:17:01.9	10:17:45.3	0	43s	+43	59°	56°
4	Tmp	14	1.560	10:18:00.4	10:18:38.7	0	38s	+38	56°	57°
5	Tmp	15	2.066	10:19:25.7	10:21:17.9	0	1m52s	[+112]	63°	58°
6	Tmp	16	2.489	10:20:40.2	10:22:08.6	0	1m28s	[+88]	61°	61°
7	Tmp	19	3.054	10:22:02.8	10:23:34.3	0	1m32s	[+92]	61°	61°
8	Tmp	22	3.738	10:23:39.1	10:25:00.4	0	1m21s	[+81]	60°	60°
9	Tmp	24	3.920	10:24:09.1	10:25:24.4	0	1m15s	[+75]	58°	59°
10	Tmp	30	4.802	10:26:31.6	10:27:34.9	0	1m03s	+63	55°	59°
11	Tmp	31	4.944	10:26:52.2	10:27:52.6	0	1m00s	+60	54°	57°
12	Tmp	33	5.256	10:27:44.2	10:28:43.9	0	1m00s	+60	55°	58°
13	Tmp	37	6.028	10:30:07.5	10:30:45.6	0	38s	+38	51°	57°
14	Tmp	38	6.424	10:30:57.6	10:31:44.9	0	47s	+47	53°	57°
15	Tmp	39	6.685	10:31:41.1	10:32:23.1	0	42s	+42	51°	58°
16	Tmp	41	7.103	10:32:54.8	10:33:30.9	0	36s	+36	48°	57°
17	Tmp	46	8.006	10:35:05.2	10:35:25.3	0	20s	+20	40°	56°
18	Tmp	49	8.383	10:36:13.3	10:36:26.9	0	14s	+14	31°	56°
19	Tmp	50	8.541	10:36:38.4	10:36:47.8	0	9s	+9	28°	54°
20	Tmp	52	8.944	10:37:28.4	10:37:39.8	0	11s	+11	30°	53°
21	Tmp	54	9.329	10:38:19.7	10:38:29.3	0	10s	+10	29°	51°
22	Tmp	55	9.865	10:39:20.7	10:39:29.1	0	8s	+8	28°	48°
23	Tmp	56	9.970	10:39:35.0	10:39:43.1	0	8s	+8	28°	48°
24	Tmp	57	10.763	10:41:49.3	10:41:42.4	0	7s	-7	23°	47°
25	Tmp	59	11.358	10:43:31.5	10:43:33.7	0	2s	+2	10°	45°
26	Tmp	65	12.236	10:50:30.4	10:50:16.3	0	14s	-14	35°	45°
27	Tmp	71	13.187	10:53:00.9	10:52:57.6	0	3s	-3	16°	44°
28	Tmp	73	13.529	10:53:49.5	10:53:41.8	0	8s	-8	28°	44°
29	Tmp	73	14.043	10:54:58.0	10:54:46.1	0	12s	-12	34°	44°
30	Tmp	78	16.101	11:01:26.4	11:02:34.6	0	1m08s	+68	52°	43°
31	Tmp	82	16.815	11:03:17.9	11:04:34.3	0	1m16s	[+76]	57°	42°
32	Tmp	82	17.006	11:03:50.6	11:04:56.9	0	1m06s	+66	55°	41°
33	Tmp	82	17.265	11:04:35.0	11:05:51.4	0	1m16s	[+76]	58°	42°
34	Tmp	90	2.482	12:09:57.5	12:09:49.3	0	8s	-8	41°	41°
35	Tmp	94	3.559	12:11:59.4	12:11:45.9	0	14s	-14	46°	41°
36	Tmp	94	4.081	12:12:56.3	12:12:52.8	0	4s	-4	22°	41°
37	Tmp	94	4.552	12:13:47.7	12:13:58.3	0	11s	+11	43°	41°
38	Tmp	96	5.324	12:15:12.8	12:15:29.4	0	17s	+17	48°	41°
39	Tmp	96	5.758	12:16:00.2	12:16:22.2	0	22s	+22	47°	41°
40	Tmp	97	6.232	12:16:54.6	12:17:15.6	0	21s	+21	49°	40°
41	Tmp	100	6.882	12:18:07.6	12:18:33.5	0	26s	+26	50°	40°
42	Tmp	101	7.466	12:19:03.1	12:19:20.3	0	17s	+17	48°	40°
43	Tmp	112	0.515	12:24:02.3	12:25:11.7	0	1m09s	[+69]	61°	40°
44	Tmp	119	1.702	12:28:13.6	12:29:03.0	0	49s	+49	55°	41°
45	Tmp	120	1.801	12:28:26.5	12:29:15.7	0	49s	+49	55°	42°
46	Tmp	122	2.274	12:29:24.0	12:30:00.7	0	37s	+37	49°	42°
47	Tmp	125	2.882	12:30:42.1	12:30:59.8	0	18s	+18	44°	42°
48	Tmp	128	3.668	12:32:17.6	12:32:23.7	0	6s	+6	26°	42°
49	Tmp	129	4.265	12:33:58.5	12:33:42.4	0	16s	-16	42°	42°
50	Tmp	135	5.975	12:39:01.1	12:38:59.3	0	2s	-2	13°	41°
51	Tmp	139	0.428	12:41:52.0	12:41:49.3	0	3s	-3	22°	40°
52	Tmp	141	1.396	12:43:49.0	12:43:50.6	0	2s	+2	19°	40°

PC	Tp	Trc	DistPC	Ideal	Passagem	Pen	Erro	Pontos	NoPC	AtePC
53	Tmp	143	2.156	12:45:19.4	12:45:14.5	0	5s	-5	28°	40°
54	Tmp	144	2.427	12:45:54.3	12:45:49.2	0	5s	-5	31°	39°
55	Tmp	147	3.190	12:47:48.5	12:47:51.7	0	3s	+3	21°	39°
56	Tmp	149	4.034	12:49:50.5	12:49:39.4	0	11s	-11	41°	39°
57	Tmp	150	4.307	12:50:28.2	12:50:14.6	0	14s	-14	43°	38°
58	Tmp	155	5.491	12:53:08.2	12:52:57.5	0	11s	-11	35°	37°
59	Tmp	158	0.234	12:55:39.1	12:55:45.0	0	6s	+6	36°	37°
60	Tmp	159	0.589	12:56:24.2	12:56:30.5	0	6s	+6	33°	37°
61	Tmp	164	1.655	12:58:30.3	12:58:35.5	0	5s	+5	25°	37°
62	Tmp	165	2.301	12:59:30.9	12:59:28.9	0	2s	-2	23°	37°
63	Tmp	167	3.075	13:01:00.6	13:00:46.1	0	15s	-15	43°	37°
64	Tmp	168	3.413	13:01:36.7	13:01:33.6	0	3s	-3	22°	37°
65	Tmp	172	4.653	13:04:25.5	13:04:11.7	0	14s	-14	42°	37°
66	Tmp	175	5.223	13:05:57.3	13:05:48.0	0	9s	-9	36°	37°
67	Tmp	178	6.124	13:07:36.3	13:07:22.3	0	14s	-14	42°	37°
68	Tmp	182	6.743	13:09:23.1	13:09:13.0	0	10s	-10	34°	37°
69	Tmp	183	7.202	13:10:06.0	13:10:04.3	0	2s	-2	18°	37°
70	Tmp	186	7.767	13:11:28.8	13:12:15.0	0	46s	+46	51°	37°
71	Tmp	190	8.876	13:13:56.1	13:14:08.5	0	12s	+12	39°	37°
72	Tmp	190	9.614	13:15:09.9	13:15:02.9	0	7s	-7	32°	37°

Num	84	Pen	0	PCZ	0	Total PP	1261	Col. Final	37°
-----	----	-----	---	-----	---	----------	------	------------	-----

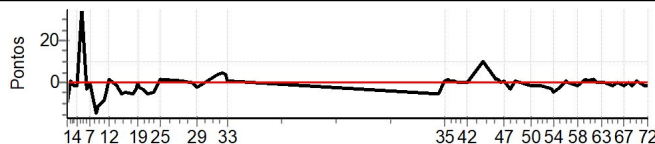




ARACAJU - SE - Mitsubishi MotorSports 2022

Performance Individual

PC	Tp	Trc	DistPC	Ideal	Passagem	Pen	Erro	Pontos	NoPC	AtePC	PC	Tp	Trc	DistPC	Ideal	Passagem	Pen	Erro	Pontos	NoPC	AtePC																	
N	u	85	85 / Danilo Gurjao Machado / Rodolfo Santana																																			
			Cat / NL / Largada			LIGHT / 85 / 09:35:00																																
			m									7º										Aracaju-SE										PAJERO HPE 3.2 D 3P 4X4 AT S						
PC	Tp	Trc	DistPC	Ideal	Passagem	Pen	Erro	Pontos	NoPC	AtePC	PC	Tp	Trc	DistPC	Ideal	Passagem	Pen	Erro	Pontos	NoPC	AtePC																	
1	Tmp	4	0.352	10:15:55.0	10:15:46.5	0	9s	-9	35º	68º	53	Tmp	143	2.156	12:46:19.4	12:46:16.8	0	3s	-3	23º	8º																	
2	Tmp	7	0.640	10:16:45.4	10:16:46.4	0	1s	+1	8º	35º	54	Tmp	144	2.427	12:46:54.3	12:46:50.5	0	4s	-4	26º	8º																	
3	Tmp	11	1.227	10:18:01.9	10:18:01.0	0	1s	-1	12º	31º	55	Tmp	147	3.190	12:48:48.5	12:48:46.2	0	2s	-2	13º	8º																	
4	Tmp	14	1.560	10:19:00.4	10:18:59.0	0	1s	-1	10º	23º	56	Tmp	149	4.034	12:50:50.5	12:50:51.9	0	1s	+1	11º	8º																	
5	Tmp	15	2.066	10:20:25.7	10:20:59.3	0	34s	[+34]	47º	15º	57	Tmp	150	4.307	12:51:28.2	12:51:28.3	0	0s	0	3º	7º																	
6	Tmp	16	2.489	10:21:40.2	10:21:36.8	0	3s	-3	16º	8º	58	Tmp	155	5.491	12:54:08.2	12:54:07.6	0	1s	-1	4º	7º																	
7	Tmp	19	3.054	10:23:02.8	10:23:03.2	0	0s	0	2º	8º	59	Tmp	158	0.234	12:56:39.1	12:56:41.1	0	2s	+2	19º	7º																	
8	Tmp	22	3.738	10:24:39.1	10:24:24.7	0	14s	-14	38º	13º	60	Tmp	159	0.589	12:57:24.2	12:57:25.4	0	1s	+1	10º	7º																	
9	Tmp	24	3.920	10:25:09.1	10:24:57.9	0	11s	-11	37º	19º	61	Tmp	164	1.655	12:59:30.3	12:59:31.9	0	2s	+2	13º	7º																	
10	Tmp	30	4.802	10:27:31.6	10:27:24.1	0	8s	-8	30º	21º	62	Tmp	165	2.301	13:00:30.9	13:00:31.2	0	0s	0	6º	7º																	
11	Tmp	31	4.944	10:27:52.2	10:27:47.2	0	5s	-5	27º	26º	63	Tmp	167	3.075	13:02:00.6	13:02:00.5	0	0s	0	5º	7º																	
12	Tmp	33	5.256	10:28:44.2	10:28:46.4	0	2s	[+2]	10º	22º	64	Tmp	168	3.413	13:02:36.7	13:02:36.4	0	0s	0	6º	7º																	
13	Tmp	37	6.028	10:31:07.5	10:31:06.8	0	1s	-1	8º	19º	65	Tmp	172	4.653	13:05:25.5	13:05:24.3	0	1s	-1	12º	7º																	
14	Tmp	38	6.424	10:31:57.6	10:31:55.1	0	3s	-3	11º	19º	66	Tmp	175	5.223	13:06:57.3	13:06:57.1	0	0s	0	3º	7º																	
15	Tmp	39	6.685	10:32:41.1	10:32:36.4	0	5s	-5	24º	18º	67	Tmp	178	6.124	13:08:36.3	13:08:35.4	0	1s	-1	7º	7º																	
16	Tmp	41	7.103	10:33:54.8	10:33:51.1	0	4s	-4	17º	18º	68	Tmp	182	6.743	13:10:23.1	13:10:23.5	0	0s	0	2º	7º																	
17	Tmp	46	8.006	10:36:05.2	10:35:59.9	0	5s	-5	17º	19º	69	Tmp	183	7.202	13:11:06.0	13:11:05.0	0	1s	-1	7º	7º																	
18	Tmp	49	8.383	10:37:13.3	10:37:10.0	0	3s	-3	12º	18º	70	Tmp	186	7.767	13:12:28.8	13:12:29.6	0	1s	+1	7º	7º																	
19	Tmp	50	8.541	10:37:38.4	10:37:38.6	0	0s	0	3º	15º	71	Tmp	190	8.876	13:14:56.1	13:14:55.1	0	1s	-1	13º	7º																	
20	Tmp	52	8.944	10:38:28.4	10:38:26.0	0	2s	-2	5º	13º	72	Tmp	190	9.614	13:16:09.9	13:16:09.1	0	1s	-1	11º	7º																	
21	Tmp	54	9.329	10:39:19.7	10:39:16.5	0	3s	-3	12º	15º	Num 85 Pen 0 PCZ 15 Total PP 139 Col. Final 7º																											
22	Tmp	55	9.865	10:40:20.7	10:40:16.9	0	4s	-4	16º	15º																												
23	Tmp	56	9.970	10:40:35.0	10:40:29.6	0	5s	-5	17º	13º																												
24	Tmp	57	10.763	10:42:49.3	10:42:45.1	0	4s	-4	16º	14º																												
25	Tmp	59	11.358	10:44:31.5	10:44:33.8	0	2s	[+2]	9º	12º																												
26	Tmp	65	12.236	10:51:30.4	10:51:31.8	0	1s	+1	5º	11º																												
27	Tmp	71	13.187	10:54:00.9	10:54:01.0	0	0s	0	4º	10º																												
28	Tmp	73	13.529	10:54:49.5	10:54:49.2	0	0s	0	3º	9º																												
29	Tmp	73	14.043	10:55:58.0	10:55:56.4	0	2s	-2	11º	9º																												
30	Tmp	78	16.101	11:02:26.4	11:02:30.4	0	4s	[+4]	16º	9º																												
31	Tmp	82	16.815	11:04:17.9	11:04:23.3	0	5s	[+5]	18º	9º																												
32	Tmp	82	17.006	11:04:50.6	11:04:54.3	0	4s	[+4]	20º	9º																												
33	Tmp	82	17.265	11:05:35.0	11:05:35.6	0	1s	+1	6º	9º																												
34	Tmp	90	2.482	12:10:57.5	12:10:52.3	0	5s	-5	24º	9º																												
35	Tmp	94	3.559	12:12:59.4	12:13:00.6	0	1s	+1	12º	9º																												
36	Tmp	94	4.081	12:13:56.3	12:13:58.3	0	2s	[+2]	15º	9º																												
37	Tmp	94	4.552	12:14:47.7	12:14:49.1	0	1s	+1	8º	9º																												
38	Tmp	96	5.324	12:16:12.8	12:16:13.7	0	1s	+1	5º	9º																												
39	Tmp	96	5.758	12:17:00.2	12:17:00.4	0	0s	0	1º	9º																												
40	Tmp	97	6.232	12:17:54.6	12:17:55.0	0	0s	0	2º	9º																												
41	Tmp	100	6.882	12:19:07.6	12:19:07.6	0	0s	0	3º	9º																												
42	Tmp	101	7.466	12:20:03.1	12:20:02.7	0	0s	0	5º	9º																												
43	Tmp	112	0.515	12:25:02.3	12:25:12.7	0	10s	[+10]	37º	9º																												
44	Tmp	119	1.702	12:29:13.6	12:29:15.7	0	2s	+2	10º	9º																												
45	Tmp	120	1.801	12:29:26.5	12:29:28.3	0	2s	+2	6º	9º																												
46	Tmp	122	2.274	12:30:24.0	12:30:24.3	0	0s	0	1º	8º																												
47	Tmp	125	2.882	12:31:42.1	12:31:43.4	0	1s	+1	6º	7º																												
48	Tmp	128	3.668	12:33:17.6	12:33:14.7	0	3s	-3	14º	7º																												
49	Tmp	129	4.265	12:34:58.5	12:34:59.6	0	1s	+1	6º	7º																												
50	Tmp	135	5.975	12:40:01.1	12:40:00.4	0	1s	-1	8º	7º																												
51	Tmp	139	0.428	12:42:52.0	12:42:51.3	0	1s	-1	14º	7º																												
52	Tmp	141	1.396	12:44:49.0	12:44:47.2	0	2s	-2	18º	7º																												





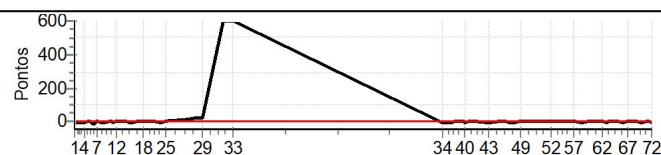
ARACAJU - SE - Mitsubishi MotorSports 2022

Performance Individual

PC	Tp	Trc	DistPC	Ideal	Passagem	Pen	Erro	Pontos	NoPC	AtePC
N u m	86	86 / Marcelo Jorge Teixeira Avila / Genilza da Silva Santos Avila								
		Cat / NL / Largada LIGHT / 86 / 09:36:00								
		Maceió-AL L200 TRITON SPORT GLS 2.4 D 4X4								
PC	Tp	Trc	DistPC	Ideal	Passagem	Pen	Erro	Pontos	NoPC	AtePC
1	Tmp	4	0.352	10:16:55.0	10:16:52.9	0	2s	-2	21°	65°
2	Tmp	7	0.640	10:17:45.4	10:17:36.2	0	9s	-9	38°	44°
3	Tmp	11	1.227	10:19:01.9	10:18:57.8	0	4s	-4	23°	35°
4	Tmp	14	1.560	10:20:00.4	10:19:51.1	0	9s	-9	35°	35°
5	Tmp	15	2.066	10:21:25.7	10:21:34.1	0	8s	[+8]	23°	29°
6	Tmp	16	2.489	10:22:40.2	10:22:25.4	0	15s	-15	37°	28°
7	Tmp	19	3.054	10:24:02.8	10:24:08.2	0	5s	+5	23°	29°
8	Tmp	22	3.738	10:25:39.1	10:25:35.8	0	3s	-3	11°	27°
9	Tmp	24	3.920	10:26:09.1	10:26:03.4	0	6s	-6	26°	27°
10	Tmp	30	4.802	10:28:31.6	10:28:34.0	0	2s	+2	17°	25°
11	Tmp	31	4.944	10:28:52.2	10:28:51.7	0	1s	-1	8°	23°
12	Tmp	33	5.256	10:29:44.2	10:29:47.2	0	3s	+3	14°	23°
13	Tmp	37	6.028	10:32:07.5	10:32:10.8	0	3s	+3	15°	21°
14	Tmp	38	6.424	10:32:57.6	10:33:03.9	0	6s	[+6]	22°	21°
15	Tmp	39	6.685	10:33:41.1	10:33:40.3	0	1s	-1	6°	19°
16	Tmp	41	7.103	10:34:54.8	10:34:49.8	0	5s	-5	23°	20°
17	Tmp	46	8.006	10:37:05.2	10:37:07.7	0	3s	+3	9°	18°
18	Tmp	49	8.383	10:38:13.3	10:38:13.7	0	0s	0	2°	15°
19	Tmp	50	8.541	10:38:38.4	10:38:38.0	0	0s	0	2°	13°
20	Tmp	52	8.944	10:39:28.4	10:39:34.6	0	6s	[+6]	19°	14°
21	Tmp	54	9.329	10:40:19.7	10:40:25.7	0	6s	[+6]	23°	14°
22	Tmp	55	9.865	10:41:20.7	10:41:22.4	0	2s	+2	10°	13°
23	Tmp	56	9.970	10:41:35.0	10:41:34.9	0	0s	0	3°	12°
24	Tmp	57	10.763	10:43:49.3	10:43:39.8	0	10s	-10	27°	11°
25	Tmp	59	11.358	10:45:31.5	10:45:33.8	0	2s	+2	8°	11°
26	Tmp	65	12.236	10:52:30.4	10:52:44.8	0	14s	[+14]	34°	12°
27	Tmp	71	13.187	10:55:00.9	10:55:21.3	0	20s	[+20]	44°	13°
28	Tmp	73	13.529	10:55:49.5	10:56:13.6	0	24s	[+24]	47°	13°
29	Tmp	73	14.043	10:56:58.0	10:57:20.9	0	23s	[+23]	47°	13°
30	Tmp	78	16.101	11:03:26.4	--:--:--	0		+600	68°	39°
31	Tmp	82	16.815	11:05:17.9	--:--:--	0		+600	71°	52°
32	Tmp	82	17.006	11:05:50.6	--:--:--	0		+600	71°	57°
33	Tmp	82	17.265	11:06:35.0	--:--:--	0		+600	71°	61°
34	Tmp	90	2.482	12:11:57.5	12:11:56.8	0	1s	-1	11°	61°
35	Tmp	94	3.559	12:13:59.4	12:13:51.0	0	8s	-8	37°	60°
36	Tmp	94	4.081	12:14:56.3	12:14:48.7	0	8s	-8	40°	59°
37	Tmp	94	4.552	12:15:47.7	12:15:51.0	0	3s	+3	20°	59°
38	Tmp	96	5.324	12:17:12.8	12:17:17.1	0	4s	+4	15°	58°
39	Tmp	96	5.758	12:18:00.2	12:18:03.6	0	3s	+3	21°	58°
40	Tmp	97	6.232	12:18:54.6	12:18:52.0	0	3s	-3	22°	58°
41	Tmp	100	6.882	12:20:07.6	12:20:12.3	0	5s	+5	26°	58°
42	Tmp	101	7.466	12:21:03.1	12:21:02.9	0	0s	0	4°	58°
43	Tmp	112	0.515	12:26:02.3	12:26:00.5	0	2s	-2	13°	58°
44	Tmp	119	1.702	12:30:13.6	12:30:15.8	0	2s	+2	9°	58°
45	Tmp	120	1.801	12:30:26.5	12:30:30.4	0	4s	+4	12°	58°
46	Tmp	122	2.274	12:31:24.0	12:31:24.6	0	1s	+1	8°	58°
47	Tmp	125	2.882	12:32:42.1	12:32:37.3	0	5s	-5	22°	57°
48	Tmp	128	3.668	12:34:17.6	12:34:15.2	0	2s	-2	10°	57°
49	Tmp	129	4.265	12:35:58.5	12:35:58.7	0	0s	0	2°	57°
50	Tmp	135	5.975	12:41:01.1	12:41:04.7	0	4s	+4	19°	57°
51	Tmp	139	0.428	12:43:52.0	12:43:53.2	0	1s	+1	13°	57°
52	Tmp	141	1.396	12:45:49.0	12:45:51.4	0	2s	+2	17°	57°

PC	Tp	Trc	DistPC	Ideal	Passagem	Pen	Erro	Pontos	NoPC	AtePC
53	Tmp	143	2.156	12:47:19.4	12:47:21.8	0	2s	+2	20°	57°
54	Tmp	144	2.427	12:47:54.3	12:47:57.7	0	3s	+3	22°	57°
55	Tmp	147	3.190	12:49:48.5	12:49:48.5	0	0s	0	4°	55°
56	Tmp	149	4.034	12:51:50.5	12:51:53.3	0	3s	+3	25°	55°
57	Tmp	150	4.307	12:52:28.2	12:52:31.0	0	3s	+3	21°	53°
58	Tmp	155	5.491	12:55:08.2	12:55:06.4	0	2s	-2	7°	52°
59	Tmp	158	0.234	12:57:39.1	12:57:39.5	0	0s	0	6°	52°
60	Tmp	159	0.589	12:58:24.2	12:58:27.4	0	3s	+3	23°	52°
61	Tmp	164	1.655	13:00:30.3	13:00:33.7	0	3s	+3	18°	52°
62	Tmp	165	2.301	13:01:30.9	13:01:30.6	0	0s	0	5°	51°
63	Tmp	167	3.075	13:03:00.6	13:03:00.1	0	1s	-1	12°	50°
64	Tmp	168	3.413	13:03:36.7	13:03:36.7	0	0s	0	5°	49°
65	Tmp	172	4.653	13:06:25.5	13:06:25.7	0	0s	0	5°	49°
66	Tmp	175	5.223	13:07:57.3	13:07:56.3	0	1s	-1	11°	49°
67	Tmp	178	6.124	13:09:36.3	13:09:37.1	0	1s	+1	6°	49°
68	Tmp	182	6.743	13:11:23.1	13:11:24.9	0	2s	+2	14°	48°
69	Tmp	183	7.202	13:12:06.0	13:12:07.9	0	2s	+2	17°	47°
70	Tmp	186	7.767	13:13:28.8	13:13:23.9	0	5s	-5	20°	47°
71	Tmp	190	8.876	13:15:56.1	13:15:56.6	0	1s	+1	12°	47°
72	Tmp	190	9.614	13:17:09.9	13:17:08.7	0	1s	-1	10°	47°

Num	86	Pen	0	PCZ	10	Total PP	2576	Col. Final	47°
-----	----	-----	---	-----	----	----------	------	------------	-----





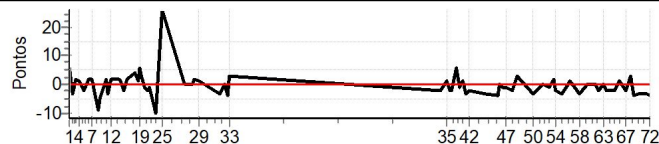
ARCAJU - SE - Mitsubishi MotorSports 2022

Performance Individual

PC	Tp	Trc	DistPC	Ideal	Passagem	Pen	Erro	Pontos	NoPC	AtePC
N u m	87	87 / Octavio Dias Melo / Ednaldo Lima de Sá								
		Cat / NL / Largada		LIGHT / 87 / 09:37:00						
		Aracaju-SE				L200 TRITON 3.2 DIESEL M/T				
PC	Tp	Trc	DistPC	Ideal	Passagem	Pen	Erro	Pontos	NoPC	AtePC
1	Tmp	4	0.352	10:17:55.0	10:18:00.8	0	6s	[+6]	31 °	24 °
2	Tmp	7	0.640	10:18:45.4	10:18:42.6	0	3s	-3	19 °	21 °
3	Tmp	11	1.227	10:20:01.9	10:20:03.8	0	2s	+2	18 °	19 °
4	Tmp	14	1.560	10:21:00.4	10:21:01.7	0	1s	+1	9 °	12 °
5	Tmp	15	2.066	10:22:25.7	10:22:23.3	0	2s	-2	8 °	9 °
6	Tmp	16	2.489	10:23:40.2	10:23:42.1	0	2s	+2	13 °	6 °
7	Tmp	19	3.054	10:25:02.8	10:25:05.1	0	2s	+2	8 °	6 °
8	Tmp	22	3.738	10:26:39.1	10:26:30.1	0	9s	-9	33 °	9 °
9	Tmp	24	3.920	10:27:09.1	10:27:03.7	0	5s	-5	24 °	9 °
10	Tmp	30	4.802	10:29:31.6	10:29:33.9	0	2s	+2	16 °	9 °
11	Tmp	31	4.944	10:29:52.2	10:29:49.1	0	3s	-3	17 °	9 °
12	Tmp	33	5.256	10:30:44.2	10:30:46.5	0	2s	+2	9 °	9 °
13	Tmp	37	6.028	10:33:07.5	10:33:09.8	0	2s	+2	10 °	7 °
14	Tmp	38	6.424	10:33:57.6	10:33:58.8	0	1s	+1	3 °	6 °
15	Tmp	39	6.685	10:34:41.1	10:34:39.0	0	2s	-2	12 °	6 °
16	Tmp	41	7.103	10:35:54.8	10:35:57.0	0	2s	+2	9 °	5 °
17	Tmp	46	8.006	10:38:05.2	10:38:08.9	0	4s	[+4]	12 °	5 °
18	Tmp	49	8.383	10:39:13.3	10:39:14.1	0	1s	+1	8 °	4 °
19	Tmp	50	8.541	10:39:38.4	10:39:44.8	0	6s	[+6]	17 °	5 °
20	Tmp	52	8.944	10:40:28.4	10:40:31.0	0	3s	[+3]	10 °	3 °
21	Tmp	54	9.329	10:41:19.7	10:41:18.8	0	1s	-1	6 °	3 °
22	Tmp	55	9.865	10:42:20.7	10:42:19.2	0	2s	-2	9 °	3 °
23	Tmp	56	9.970	10:42:35.0	10:42:34.2	0	1s	-1	9 °	3 °
24	Tmp	57	10.763	10:44:49.3	10:44:39.3	0	10s	-10	26 °	5 °
25	Tmp	59	11.358	10:46:31.5	10:46:57.9	0	26s	[+26]	44 °	5 °
26	Tmp	65	12.236	10:53:30.4	10:53:30.8	0	0s	0	2 °	4 °
27	Tmp	71	13.187	10:56:00.9	10:56:01.0	0	0s	0	3 °	3 °
28	Tmp	73	13.529	10:56:49.5	10:56:51.7	0	2s	+2	13 °	3 °
29	Tmp	73	14.043	10:57:58.0	10:57:58.9	0	1s	+1	6 °	3 °
30	Tmp	78	16.101	11:04:26.4	11:04:23.5	0	3s	-3	8 °	3 °
31	Tmp	82	16.815	11:06:17.9	11:06:18.1	0	0s	0	1 °	3 °
32	Tmp	82	17.006	11:06:50.6	11:06:47.0	0	4s	-4	19 °	3 °
33	Tmp	82	17.265	11:07:35.0	11:07:38.4	0	3s	[+3]	16 °	3 °
34	Tmp	90	2.482	12:12:57.5	12:12:55.6	0	2s	-2	15 °	3 °
35	Tmp	94	3.559	12:14:59.4	12:15:00.4	0	1s	+1	11 °	3 °
36	Tmp	94	4.081	12:15:56.3	12:15:54.4	0	2s	-2	14 °	3 °
37	Tmp	94	4.552	12:16:47.7	12:16:45.7	0	2s	-2	15 °	3 °
38	Tmp	96	5.324	12:18:12.8	12:18:19.1	0	6s	[+6]	22 °	3 °
39	Tmp	96	5.758	12:19:00.2	12:18:59.3	0	1s	-1	7 °	3 °
40	Tmp	97	6.232	12:19:54.6	12:19:55.6	0	1s	+1	7 °	3 °
41	Tmp	100	6.882	12:21:07.6	12:21:04.3	0	3s	-3	15 °	4 °
42	Tmp	101	7.466	12:22:03.1	12:22:00.7	0	2s	-2	19 °	4 °
43	Tmp	112	0.515	12:27:02.3	12:26:59.4	0	3s	-3	17 °	6 °
44	Tmp	119	1.702	12:31:13.6	12:31:09.2	0	4s	-4	16 °	6 °
45	Tmp	120	1.801	12:31:26.5	12:31:26.8	0	0s	0	1 °	5 °
46	Tmp	122	2.274	12:32:24.0	12:32:23.5	0	1s	-1	7 °	4 °
47	Tmp	125	2.882	12:33:42.1	12:33:41.2	0	1s	-1	5 °	4 °
48	Tmp	128	3.668	12:35:17.6	12:35:15.5	0	2s	-2	9 °	4 °
49	Tmp	129	4.265	12:36:58.5	12:37:01.6	0	3s	[+3]	16 °	4 °
50	Tmp	135	5.975	12:42:01.1	12:41:57.8	0	3s	-3	17 °	4 °
51	Tmp	139	0.428	12:44:52.0	12:44:52.3	0	0s	0	3 °	4 °
52	Tmp	141	1.396	12:46:49.0	12:46:47.8	0	1s	-1	11 °	4 °

PC	Tp	Trc	DistPC	Ideal	Passagem	Pen	Erro	Pontos	NoPC	AtePC
53	Tmp	143	2.156	12:48:19.4	12:48:21.8	0	2s	+2	19 °	4 °
54	Tmp	144	2.427	12:48:54.3	12:48:52.7	0	2s	-2	15 °	4 °
55	Tmp	147	3.190	12:50:48.5	12:50:45.7	0	3s	-3	20 °	4 °
56	Tmp	149	4.034	12:52:50.5	12:52:50.1	0	0s	0	6 °	4 °
57	Tmp	150	4.307	12:53:28.2	12:53:28.7	0	1s	+1	10 °	4 °
58	Tmp	155	5.491	12:56:08.2	12:56:05.1	0	3s	-3	15 °	4 °
59	Tmp	158	0.234	12:58:39.1	12:58:39.3	0	0s	0	5 °	4 °
60	Tmp	159	0.589	12:59:24.2	12:59:23.8	0	0s	0	3 °	4 °
61	Tmp	164	1.655	13:01:30.3	13:01:30.3	0	0s	0	5 °	4 °
62	Tmp	165	2.301	13:02:30.9	13:02:28.6	0	2s	-2	22 °	4 °
63	Tmp	167	3.075	13:04:00.6	13:04:00.8	0	0s	0	4 °	4 °
64	Tmp	168	3.413	13:04:36.7	13:04:34.6	0	2s	-2	16 °	4 °
65	Tmp	172	4.653	13:07:25.5	13:07:23.7	0	2s	-2	19 °	4 °
66	Tmp	175	5.223	13:08:57.3	13:08:58.6	0	1s	+1	10 °	4 °
67	Tmp	178	6.124	13:10:36.3	13:10:34.3	0	2s	-2	13 °	4 °
68	Tmp	182	6.743	13:12:23.1	13:12:26.4	0	3s	+3	16 °	4 °
69	Tmp	183	7.202	13:13:06.0	13:13:02.5	0	4s	-4	26 °	4 °
70	Tmp	186	7.767	13:14:28.8	13:14:26.1	0	3s	-3	16 °	4 °
71	Tmp	190	8.876	13:16:56.1	13:16:52.9	0	3s	-3	18 °	4 °
72	Tmp	190	9.614	13:18:09.9	13:18:05.9	0	4s	-4	22 °	5 °

Num	87	Pen	0	PCZ	10	Total PP	131	Col. Final	5°
-----	----	-----	---	-----	----	----------	-----	------------	----





ARACAJU - SE - Mitsubishi MotorSports 2022

Performance Individual

PC	Tp	Trc	DistPC	Ideal	Passagem	Pen	Erro	Pontos	NoPC	AtePC	PC	Tp	Trc	DistPC	Ideal	Passagem	Pen	Erro	Pontos	NoPC	AtePC	
N	88	88 / Carlos Alessandro de Matos / Alba Suely Rocha da Costa										53	Tmp	143	2.156	12:49:19.4	13:26:45.8	0	37m26s	+600	70°	67°
u		Cat / NL / Largada LIGHT / 88 / 09:38:00										54	Tmp	144	2.427	12:49:54.3	13:27:25.3	0	37m31s	+600	71°	67°
m	68°	Cícero Dantas-BA L200 TRITON SAVANA 2.4 D 4X4 AT										55	Tmp	147	3.190	12:51:48.5	13:29:31.6	0	37m43s	+600	71°	67°
PC	Tp	Trc	DistPC	Ideal	Passagem	Pen	Erro	Pontos	NoPC	AtePC	PC	Tp	Trc	DistPC	Ideal	Passagem	Pen	Erro	Pontos	NoPC	AtePC	
1	Tmp	4	0.352	10:18:55.0	10:19:43.0	0	48s	+48	64°	53°	56	Tmp	149	4.034	12:53:50.5	13:32:20.4	0	38m30s	+600	71°	67°	
2	Tmp	7	0.640	10:19:45.4	10:20:32.2	0	47s	+47	63°	63°	57	Tmp	150	4.307	12:54:28.2	13:33:02.8	0	38m35s	+600	71°	67°	
3	Tmp	11	1.227	10:21:01.9	10:21:48.2	0	46s	+46	60°	63°	58	Tmp	155	5.491	12:57:08.2	13:36:18.7	0	39m11s	+600	71°	67°	
4	Tmp	14	1.560	10:22:00.4	10:22:38.9	0	39s	+39	57°	63°	59	Tmp	158	0.234	12:59:39.1	13:37:55.9	0	38m17s	+600	70°	67°	
5	Tmp	15	2.066	10:23:25.7	10:24:24.4	0	59s	+59	53°	62°	60	Tmp	159	0.589	13:00:24.2	13:38:33.8	0	38m10s	+600	71°	67°	
6	Tmp	16	2.489	10:24:40.2	10:25:17.4	0	37s	+37	49°	60°	61	Tmp	164	1.655	13:02:30.3	13:40:11.6	0	37m41s	+600	71°	67°	
7	Tmp	19	3.054	10:26:02.8	10:26:38.8	0	36s	+36	47°	57°	62	Tmp	165	2.301	13:03:30.9	13:40:51.7	0	37m21s	+600	71°	67°	
8	Tmp	22	3.738	10:27:39.1	10:28:18.0	0	39s	+39	47°	55°	63	Tmp	167	3.075	13:05:00.6	13:41:50.2	0	36m50s	+600	71°	67°	
9	Tmp	24	3.920	10:28:09.1	10:28:50.0	0	41s	+41	49°	54°	64	Tmp	168	3.413	13:05:36.7	13:42:21.2	0	36m45s	+600	71°	67°	
10	Tmp	30	4.802	10:30:31.6	10:31:26.9	0	55s	+55	52°	55°	65	Tmp	172	4.653	13:08:25.5	13:44:16.8	0	35m51s	+600	71°	67°	
11	Tmp	31	4.944	10:30:52.2	10:31:50.3	0	58s	+58	53°	55°	66	Tmp	175	5.223	13:09:57.3	13:45:24.4	0	35m27s	+600	71°	67°	
12	Tmp	33	5.256	10:31:44.2	10:32:45.2	0	1m01s	+61	57°	55°	67	Tmp	178	6.124	13:11:36.3	13:46:35.3	0	34m59s	+600	71°	67°	
13	Tmp	37	6.028	10:34:07.5	10:35:17.3	0	1m10s	+70	60°	55°	68	Tmp	182	6.743	13:13:23.1	13:47:44.7	0	34m22s	+600	71°	67°	
14	Tmp	38	6.424	10:34:57.6	10:36:26.6	0	1m29s	+89	59°	54°	69	Tmp	183	7.202	13:14:06.0	13:48:18.2	0	34m12s	+600	71°	67°	
15	Tmp	39	6.685	10:35:41.1	10:37:09.5	0	1m28s	+88	59°	55°	70	Tmp	186	7.767	13:15:28.8	13:49:19.4	0	33m51s	+600	71°	67°	
16	Tmp	41	7.103	10:36:54.8	10:38:21.1	0	1m26s	+86	60°	56°	71	Tmp	190	8.876	13:17:56.1	13:51:14.6	0	33m19s	+600	71°	67°	
17	Tmp	46	8.006	10:39:05.2	10:41:53.1	0	2m48s	+168	65°	59°	72	Tmp	190	9.614	13:19:09.9	13:52:02.2	0	32m52s	+600	71°	68°	
18	Tmp	49	8.383	10:40:13.3	10:43:03.5	0	2m50s	+170	65°	59°	Num 88	Pen 0	PCZ 0	Total PP 19017	Col. Final 68°							
19	Tmp	50	8.541	10:40:38.4	10:43:26.8	0	2m48s	+168	64°	60°												
20	Tmp	52	8.944	10:41:28.4	10:44:32.7	0	3m04s	+184	63°	61°												
21	Tmp	54	9.329	10:42:19.7	10:45:35.5	0	3m16s	+196	64°	60°												
22	Tmp	55	9.865	10:43:20.7	10:46:45.9	0	3m25s	+205	64°	61°												
23	Tmp	56	9.970	10:43:35.0	10:47:01.8	0	3m27s	+207	64°	62°												
24	Tmp	57	10.763	10:45:49.3	10:49:19.3	0	3m30s	+210	64°	62°												
25	Tmp	59	11.358	10:47:31.5	10:50:50.6	0	3m19s	+199	64°	63°												
26	Tmp	65	12.236	10:54:30.4	10:53:57.0	0	33s	-33	52°	61°												
27	Tmp	71	13.187	10:57:00.9	10:56:07.6	0	53s	-53	57°	61°												
28	Tmp	73	13.529	10:57:49.5	10:56:56.9	0	53s	-53	58°	61°												
29	Tmp	73	14.043	10:58:58.0	10:58:10.6	0	47s	-47	55°	60°												
30	Tmp	78	16.101	11:05:26.4	11:06:15.4	0	49s	+49	49°	59°												
31	Tmp	82	16.815	11:07:17.9	11:08:14.3	0	56s	+56	53°	59°												
32	Tmp	82	17.006	11:07:50.6	11:08:42.8	0	52s	+52	54°	59°												
33	Tmp	82	17.265	11:08:35.0	11:09:18.8	0	44s	+44	52°	58°												
34	Tmp	90	2.482	12:13:57.5	12:12:40.8	0	1m17s	-77	65°	58°												
35	Tmp	94	3.559	12:15:59.4	12:14:33.9	0	1m26s	-86	66°	58°												
36	Tmp	94	4.081	12:16:56.3	12:15:28.0	0	1m28s	-88	66°	58°												
37	Tmp	94	4.552	12:17:47.7	12:16:17.0	0	1m31s	-91	66°	58°												
38	Tmp	96	5.324	12:19:12.8	12:17:51.0	0	1m22s	-82	66°	59°												
39	Tmp	96	5.758	12:20:00.2	12:56:22.1	0	36m22s	[+600]	70°	59°												
40	Tmp	97	6.232	12:20:54.6	12:57:00.0	0	36m05s	[+600]	69°	59°												
41	Tmp	100	6.882	12:22:07.6	12:57:57.8	0	35m50s	[+600]	70°	59°												
42	Tmp	101	7.466	12:23:03.1	12:58:36.1	0	35m33s	[+600]	70°	59°												
43	Tmp	112	0.515	12:28:02.3	13:04:21.3	0	36m19s	[+600]	70°	59°												
44	Tmp	119	1.702	12:32:13.6	13:07:47.9	0	35m34s	[+600]	71°	62°												
45	Tmp	120	1.801	12:32:26.5	13:08:01.5	0	35m35s	[+600]	71°	63°												
46	Tmp	122	2.274	12:33:24.0	13:08:48.7	0	35m25s	[+600]	71°	64°												
47	Tmp	125	2.882	12:34:42.1	13:10:03.3	0	35m21s	+600	70°	66°												
48	Tmp	128	3.668	12:36:17.6	13:15:04.1	0	38m47s	+600	70°	67°												
49	Tmp	129	4.265	12:37:58.5	13:16:10.3	0	38m12s	+600	70°	67°												
50	Tmp	135	5.975	12:43:01.1	13:19:44.8	0	36m44s	+600	70°	67°												
51	Tmp	139	0.428	12:45:52.0	13:22:02.7	0	36m11s	+600	70°	67°												
52	Tmp	141	1.396	12:47:49.0	13:25:02.0	0	37m13s	+600	70°	67°												





ARCAJU - SE - Mitsubishi MotorSports 2022

Performance Individual

PC	Tp	Trc	DistPC	Ideal	Passagem	Pen	Erro	Pontos	NoPC	AtePC	PC	Tp	Trc	DistPC	Ideal	Passagem	Pen	Erro	Pontos	NoPC	AtePC										
N u m	89	89 / Elzo Manoel Quindere Camelo / João Victor Nunes Camelo																													
		Cat / NL / Largada		LIGHT / 89 / 09:39:00																											
		Cabedelo-PB									TRITON SPORT HPE TOP AT 2.4 DIE																				
PC	Tp	Trc	DistPC	Ideal	Passagem	Pen	Erro	Pontos	NoPC	AtePC	PC	Tp	Trc	DistPC	Ideal	Passagem	Pen	Erro	Pontos	NoPC	AtePC										
1	Tmp	4	0.352	10:19:55.0	10:20:04.3	0	9s	+9	34 °	26 °	53	Tmp	143	2.156	12:50:19.4	12:50:25.0	0	6s	+6	32 °	27 °										
2	Tmp	7	0.640	10:20:45.4	10:21:03.2	0	18s	+18	50 °	38 °	54	Tmp	144	2.427	12:50:54.3	12:50:58.0	0	4s	+4	25 °	27 °										
3	Tmp	11	1.227	10:22:01.9	10:22:10.1	0	8s	+8	33 °	38 °	55	Tmp	147	3.190	12:52:48.5	12:52:45.7	0	3s	-3	19 °	27 °										
4	Tmp	14	1.560	10:23:00.4	10:23:10.0	0	10s	+10	38 °	36 °	56	Tmp	149	4.034	12:54:50.5	12:54:53.4	0	3s	+3	24 °	25 °										
5	Tmp	15	2.066	10:24:25.7	10:24:34.1	0	8s	+8	22 °	35 °	57	Tmp	150	4.307	12:55:28.2	12:55:34.0	0	6s	+6	30 °	25 °										
6	Tmp	16	2.489	10:25:40.2	10:25:45.4	0	5s	+5	20 °	30 °	58	Tmp	155	5.491	12:58:08.2	12:58:13.5	0	5s	+5	19 °	25 °										
7	Tmp	19	3.054	10:27:02.8	10:27:14.0	0	11s	+11	38 °	30 °	59	Tmp	158	0.234	13:00:39.1	13:00:41.5	0	2s	+2	18 °	25 °										
8	Tmp	22	3.738	10:28:39.1	10:28:39.9	0	1s	+1	5 °	29 °	60	Tmp	159	0.589	13:01:24.2	13:01:25.6	0	1s	+1	9 °	24 °										
9	Tmp	24	3.920	10:29:09.1	10:29:14.8	0	6s	+6	25 °	28 °	61	Tmp	164	1.655	13:03:30.3	13:03:37.7	0	7s	+7	30 °	24 °										
10	Tmp	30	4.802	10:31:31.6	10:31:49.3	0	18s	+18	40 °	30 °	62	Tmp	165	2.301	13:04:30.9	13:04:37.1	0	6s	+6	31 °	24 °										
11	Tmp	31	4.944	10:31:52.2	10:32:08.1	0	16s	+16	39 °	32 °	63	Tmp	167	3.075	13:06:00.6	13:06:00.3	0	0s	0	3 °	24 °										
12	Tmp	33	5.256	10:32:44.2	10:33:01.6	0	17s	+17	40 °	32 °	64	Tmp	168	3.413	13:06:36.7	13:06:42.8	0	6s	+6	28 °	24 °										
13	Tmp	37	6.028	10:35:07.5	10:35:39.8	0	32s	[+32]	49 °	33 °	65	Tmp	172	4.653	13:09:25.5	13:09:29.1	0	4s	+4	28 °	24 °										
14	Tmp	38	6.424	10:35:57.6	10:36:28.5	0	31s	[+31]	49 °	34 °	66	Tmp	175	5.223	13:10:57.3	13:11:00.5	0	3s	+3	22 °	24 °										
15	Tmp	39	6.685	10:36:41.1	10:37:11.5	0	30s	[+30]	49 °	34 °	67	Tmp	178	6.124	13:12:36.3	13:12:44.4	0	8s	+8	35 °	24 °										
16	Tmp	41	7.103	10:37:54.8	10:38:22.8	0	28s	[+28]	46 °	36 °	68	Tmp	182	6.743	13:14:23.1	13:14:36.7	0	14s	+14	41 °	24 °										
17	Tmp	46	8.006	10:40:05.2	10:39:57.6	0	8s	-8	26 °	35 °	69	Tmp	183	7.202	13:15:06.0	13:15:16.9	0	11s	+11	38 °	24 °										
18	Tmp	49	8.383	10:41:13.3	10:41:42.7	0	29s	[+29]	45 °	35 °	70	Tmp	186	7.767	13:16:28.8	13:16:36.8	0	8s	+8	30 °	24 °										
19	Tmp	50	8.541	10:41:38.4	10:42:09.3	0	31s	[+31]	46 °	37 °	71	Tmp	190	8.876	13:18:56.1	13:19:08.1	0	12s	+12	38 °	25 °										
20	Tmp	52	8.944	10:42:28.4	10:43:09.7	0	41s	[+41]	49 °	36 °	72	Tmp	190	9.614	13:20:09.9	13:20:14.9	0	5s	+5	26 °	25 °										
21	Tmp	54	9.329	10:43:19.7	10:43:54.7	0	35s	[+35]	47 °	37 °	<table border="1"> <tr> <td>Num</td><td>89</td><td>Pen</td><td>0</td><td>PCZ</td><td>2</td><td>Total PP</td><td>478</td><td>Col. Final</td><td>25°</td> </tr> </table>											Num	89	Pen	0	PCZ	2	Total PP	478	Col. Final	25°
Num	89	Pen	0	PCZ	2	Total PP	478	Col. Final	25°																						
22	Tmp	55	9.865	10:44:20.7	10:44:37.8	0	17s	+17	37 °	37 °																					
23	Tmp	56	9.970	10:44:35.0	10:44:47.1	0	12s	+12	34 °	37 °																					
24	Tmp	57	10.763	10:46:49.3	10:46:33.5	0	16s	-16	36 °	35 °																					
25	Tmp	59	11.358	10:48:31.5	10:48:26.2	0	5s	-5	15 °	35 °																					
26	Tmp	65	12.236	10:55:30.4	10:55:32.7	0	2s	+2	11 °	34 °																					
27	Tmp	71	13.187	10:58:00.9	10:58:03.9	0	3s	+3	15 °	33 °																					
28	Tmp	73	13.529	10:58:49.5	10:58:56.5	0	7s	+7	22 °	34 °																					
29	Tmp	73	14.043	10:59:58.0	11:00:03.2	0	5s	+5	17 °	33 °																					
30	Tmp	78	16.101	11:06:26.4	11:06:41.3	0	15s	+15	30 °	31 °																					
31	Tmp	82	16.815	11:08:17.9	11:08:28.2	0	10s	+10	29 °	31 °																					
32	Tmp	82	17.006	11:08:50.6	11:08:55.6	0	5s	+5	21 °	31 °																					
33	Tmp	82	17.265	11:09:35.0	11:09:38.1	0	3s	+3	15 °	28 °																					
34	Tmp	90	2.482	12:14:57.5	12:15:05.3	0	8s	+8	40 °	28 °																					
35	Tmp	94	3.559	12:16:59.4	12:17:08.8	0	9s	+9	39 °	28 °																					
36	Tmp	94	4.081	12:17:56.3	12:18:03.3	0	7s	+7	36 °	28 °																					
37	Tmp	94	4.552	12:18:47.7	12:18:57.0	0	9s	+9	40 °	29 °																					
38	Tmp	96	5.324	12:20:12.8	12:20:24.2	0	11s	+11	42 °	28 °																					
39	Tmp	96	5.758	12:21:00.2	12:21:05.5	0	5s	+5	26 °	28 °																					
40	Tmp	97	6.232	12:21:54.6	12:22:00.7	0	6s	+6	29 °	28 °																					
41	Tmp	100	6.882	12:23:07.6	12:23:13.7	0	6s	+6	30 °	29 °																					
42	Tmp	101	7.466	12:24:03.1	12:24:09.4	0	6s	+6	29 °	29 °																					
43	Tmp	112	0.515	12:29:02.3	12:29:09.9	0	8s	+8	33 °	28 °																					
44	Tmp	119	1.702	12:33:13.6	12:33:16.4	0	3s	+3	12 °	28 °																					
45	Tmp	120	1.801	12:33:26.5	12:33:32.9	0	6s	+6	17 °	28 °																					
46	Tmp	122	2.274	12:34:24.0	12:34:27.9	0	4s	+4	17 °	27 °																					
47	Tmp	125	2.882	12:35:42.1	12:35:44.7	0	3s	+3	13 °	27 °																					
48	Tmp	128	3.668	12:37:17.6	12:37:24.9	0	7s	+7	29 °	27 °																					
49	Tmp	129	4.265	12:38:58.5	12:39:06.9	0	8s	+8	25 °	27 °																					
50	Tmp	135	5.975	12:44:01.1	12:44:18.4	0	17s	+17	39 °	27 °																					
51	Tmp	139	0.428	12:46:52.0	12:46:57.9	0	6s	+6	36 °	28 °																					
52	Tmp	141	1.396	12:48:49.0	12:48:49.2	0	0s	0	3 °	27 °																					





ARCAJU - SE - Mitsubishi MotorSports 2022

Performance Individual

PC	Tp	Trc	DistPC	Ideal	Passagem	Pen	Erro	Pontos	NoPC	AtePC	PC	Tp	Trc	DistPC	Ideal	Passagem	Pen	Erro	Pontos	NoPC	AtePC										
N u m	90	90 / Roberto da Silva Vanderlei / Jonael Cedraz Junior																													
		Cat / NL / Largada LIGHT / 90 / 09:40:00																													
		Feira de Santana-BA									PAJERO SPORT 4X4																				
1	Tmp	4	0.352	10:20:55.0	10:21:18.4	0	23s	+23	54 °	43 °	53	Tmp	143	2.156	12:51:19.4	13:03:20.6	0	12m01s	[+600]	69 °	49 °										
2	Tmp	7	0.640	10:21:45.4	10:22:08.1	0	23s	+23	53 °	53 °	54	Tmp	144	2.427	12:51:54.3	13:04:01.5	0	12m07s	[+600]	70 °	48 °										
3	Tmp	11	1.227	10:23:01.9	10:23:30.2	0	28s	+28	52 °	53 °	55	Tmp	147	3.190	12:53:48.5	13:05:58.3	0	12m10s	[+600]	70 °	50 °										
4	Tmp	14	1.560	10:24:00.4	10:24:25.6	0	25s	+25	50 °	53 °	56	Tmp	149	4.034	12:55:50.5	13:08:05.9	0	12m15s	[+600]	70 °	51 °										
5	Tmp	15	2.066	10:25:25.7	10:26:02.7	0	37s	+37	49 °	51 °	57	Tmp	150	4.307	12:56:28.2	13:08:37.2	0	12m09s	[+600]	70 °	56 °										
6	Tmp	16	2.489	10:26:40.2	10:27:12.5	0	32s	+32	45 °	49 °	58	Tmp	155	5.491	12:59:08.2	13:11:31.9	0	12m24s	[+600]	70 °	56 °										
7	Tmp	19	3.054	10:28:02.8	10:28:55.1	0	52s	+52	53 °	47 °	59	Tmp	158	0.234	13:01:39.1	13:12:45.4	0	11m06s	+600	69 °	57 °										
8	Tmp	22	3.738	10:29:39.1	10:30:30.5	0	51s	+51	52 °	49 °	60	Tmp	159	0.589	13:02:24.2	13:13:30.8	0	11m07s	+600	70 °	58 °										
9	Tmp	24	3.920	10:30:09.1	10:31:08.7	0	1m00s	+60	55 °	51 °	61	Tmp	164	1.655	13:04:30.3	13:15:09.0	0	10m39s	+600	70 °	60 °										
10	Tmp	30	4.802	10:32:31.6	10:33:26.3	0	55s	+55	51 °	51 °	62	Tmp	165	2.301	13:05:30.9	13:15:55.0	0	10m24s	+600	70 °	61 °										
11	Tmp	31	4.944	10:32:52.2	10:33:45.3	0	53s	+53	51 °	51 °	63	Tmp	167	3.075	13:07:00.6	13:16:56.0	0	9m55s	+595	66 °	61 °										
12	Tmp	33	5.256	10:33:44.2	10:34:41.6	0	57s	+57	53 °	50 °	64	Tmp	168	3.413	13:07:36.7	13:17:23.7	0	9m47s	+587	66 °	62 °										
13	Tmp	37	6.028	10:36:07.5	10:37:01.8	0	54s	+54	56 °	51 °	65	Tmp	172	4.653	13:10:25.5	13:19:32.6	0	9m07s	+547	66 °	62 °										
14	Tmp	38	6.424	10:36:57.6	10:37:56.5	0	59s	+59	55 °	51 °	66	Tmp	175	5.223	13:11:57.3	13:20:59.5	0	9m02s	+542	66 °	63 °										
15	Tmp	39	6.685	10:37:41.1	10:38:43.2	0	1m02s	+62	56 °	51 °	67	Tmp	178	6.124	13:13:36.3	13:22:39.9	0	9m04s	+544	66 °	64 °										
16	Tmp	41	7.103	10:38:54.8	10:40:03.5	0	1m09s	+69	55 °	52 °	68	Tmp	182	6.743	13:15:23.1	13:23:59.4	0	8m36s	+516	66 °	64 °										
17	Tmp	46	8.006	10:41:05.2	10:42:28.6	0	1m23s	+83	58 °	53 °	69	Tmp	183	7.202	13:16:06.0	13:24:29.4	0	8m23s	+503	66 °	64 °										
18	Tmp	49	8.383	10:42:13.3	10:43:30.7	0	1m17s	+77	54 °	54 °	70	Tmp	186	7.767	13:17:28.8	13:25:16.7	0	7m48s	+468	66 °	64 °										
19	Tmp	50	8.541	10:42:38.4	10:43:54.7	0	1m16s	+76	55 °	58 °	71	Tmp	190	8.876	13:19:56.1	13:27:03.1	0	7m07s	+427	66 °	64 °										
20	Tmp	52	8.944	10:43:28.4	10:44:50.3	0	1m22s	+82	54 °	56 °	72	Tmp	190	9.614	13:21:09.9	13:28:14.3	0	7m04s	+424	65 °	63 °										
21	Tmp	54	9.329	10:44:19.7	10:45:54.3	0	1m35s	+95	57 °	57 °	<table border="1" style="width: 100%; border-collapse: collapse;"> <tr> <td>Num</td><td>90</td><td>Pen</td><td>0</td><td>PCZ</td><td>1</td><td>Total PP</td><td>9701</td><td>Col. Final</td><td>63°</td> </tr> </table>											Num	90	Pen	0	PCZ	1	Total PP	9701	Col. Final	63°
Num	90	Pen	0	PCZ	1	Total PP	9701	Col. Final	63°																						
22	Tmp	55	9.865	10:45:20.7	10:47:03.9	0	1m43s	+103	58 °	57 °																					
23	Tmp	56	9.970	10:45:35.0	10:47:18.8	0	1m44s	+104	57 °	57 °																					
24	Tmp	57	10.763	10:47:49.3	10:49:43.1	0	1m54s	+114	57 °	57 °																					
25	Tmp	59	11.358	10:49:31.5	10:51:37.4	0	2m06s	+126	57 °	57 °																					
26	Tmp	65	12.236	10:56:30.4	10:57:18.4	0	48s	+48	57 °	56 °																					
27	Tmp	71	13.187	10:59:00.9	10:59:49.3	0	48s	+48	56 °	56 °																					
28	Tmp	73	13.529	10:59:49.5	11:00:37.3	0	48s	+48	57 °	55 °																					
29	Tmp	73	14.043	11:00:58.0	11:01:45.1	0	47s	+47	54 °	55 °																					
30	Tmp	78	16.101	11:07:26.4	11:07:08.9	0	18s	-18	34 °	54 °																					
31	Tmp	82	16.815	11:09:17.9	11:09:25.0	0	7s	+7	25 °	54 °																					
32	Tmp	82	17.006	11:09:50.6	11:09:50.6	0	0s	0	2 °	52 °																					
33	Tmp	82	17.265	11:10:35.0	11:11:01.4	0	26s	+26	44 °	53 °																					
34	Tmp	90	2.482	12:15:57.5	12:16:27.0	0	30s	+30	55 °	52 °																					
35	Tmp	94	3.559	12:17:59.4	12:18:10.5	0	11s	+11	42 °	52 °																					
36	Tmp	94	4.081	12:18:56.3	12:18:59.2	0	3s	+3	16 °	51 °																					
37	Tmp	94	4.552	12:19:47.7	12:19:45.1	0	3s	-3	19 °	51 °																					
38	Tmp	96	5.324	12:21:12.8	12:21:03.6	0	9s	-9	32 °	50 °																					
39	Tmp	96	5.758	12:22:00.2	12:21:45.1	0	15s	-15	45 °	50 °																					
40	Tmp	97	6.232	12:22:54.6	12:22:33.4	0	21s	-21	48 °	49 °																					
41	Tmp	100	6.882	12:24:07.6	12:23:42.0	0	26s	-26	49 °	49 °																					
42	Tmp	101	7.466	12:25:03.1	12:24:39.8	0	23s	-23	51 °	49 °																					
43	Tmp	112	0.515	12:30:02.3	12:30:22.1	0	20s	+20	45 °	49 °																					
44	Tmp	119	1.702	12:34:13.6	12:34:10.6	0	3s	-3	11 °	49 °																					
45	Tmp	120	1.801	12:34:26.5	12:34:25.7	0	1s	-1	5 °	47 °																					
46	Tmp	122	2.274	12:35:24.0	12:35:21.9	0	2s	-2	12 °	45 °																					
47	Tmp	125	2.882	12:36:42.1	12:36:39.9	0	2s	-2	11 °	43 °																					
48	Tmp	128	3.668	12:38:17.6	12:38:07.3	0	10s	-10	38 °	43 °																					
49	Tmp	129	4.265	12:39:58.5	12:39:23.0	0	36s	-36	49 °	43 °																					
50	Tmp	135	5.975	12:45:01.1	12:46:31.7	0	1m31s	+91	59 °	44 °																					
51	Tmp	139	0.428	12:47:52.0	13:00:12.6	0	12m21s	[+600]	69 °	46 °																					
52	Tmp	141	1.396	12:49:49.0	13:01:56.0	0	12m07s	[+600]	69 °	49 °																					





ARCAJU - SE - Mitsubishi MotorSports 2022

Performance Individual

PC	Tp	Trc	DistPC	Ideal	Passagem	Pen	Erro	Pontos	NoPC	AtePC	PC	Tp	Trc	DistPC	Ideal	Passagem	Pen	Erro	Pontos	NoPC	AtePC										
N u m	91	91 / Pedro Camelo de Souza Leao / Giuliana Helaine Chaves Gomes										53	Tmp	143	2.156	12:52:19.4	12:55:28.5	0	3m09s	[+189]	64°	17°									
		Cat / NL / Largada		LIGHT / 91 / 09:41:00										54	Tmp	144	2.427	12:52:54.3	12:55:50.2	0	2m56s	[+176]	62°	19°							
	19°	Cabedelo-PB				L200 TRITON SPORT 4X4						55	Tmp	147	3.190	12:54:48.5	12:56:56.8	0	2m08s	[+128]	61°	20°									
PC	Tp	Trc	DistPC	Ideal	Passagem	Pen	Erro	Pontos	NoPC	AtePC	PC	Tp	Trc	DistPC	Ideal	Passagem	Pen	Erro	Pontos	NoPC	AtePC										
1	Tmp	4	0.352	10:21:55.0	10:21:53.6	0	1s	-1	17°	63°	56	Tmp	149	4.034	12:56:50.5	12:58:07.8	0	1m17s	[+77]	58°	26°										
2	Tmp	7	0.640	10:22:45.4	10:22:40.5	0	5s	-5	27°	30°	57	Tmp	150	4.307	12:57:28.2	12:58:33.4	0	1m05s	[+65]	56°	29°										
3	Tmp	11	1.227	10:24:01.9	10:24:05.2	0	3s	+3	21°	21°	58	Tmp	155	5.491	13:00:08.2	13:00:40.1	0	32s	+32	49°	29°										
4	Tmp	14	1.560	10:25:00.4	10:25:02.8	0	2s	+2	15°	15°	59	Tmp	158	0.234	13:02:39.1	13:02:40.2	0	1s	+1	13°	29°										
5	Tmp	15	2.066	10:26:25.7	10:26:18.3	0	7s	-7	20°	18°	60	Tmp	159	0.589	13:03:24.2	13:03:27.5	0	3s	+3	22°	28°										
6	Tmp	16	2.489	10:27:40.2	10:27:41.5	0	1s	+1	6°	10°	61	Tmp	164	1.655	13:05:30.3	13:05:33.6	0	3s	+3	17°	26°										
7	Tmp	19	3.054	10:29:02.8	10:29:06.5	0	4s	+4	21°	10°	62	Tmp	165	2.301	13:06:30.9	13:06:34.5	0	4s	+4	25°	26°										
8	Tmp	22	3.738	10:30:39.1	10:30:40.4	0	1s	+1	4°	8°	63	Tmp	167	3.075	13:08:00.6	13:08:03.9	0	3s	+3	23°	26°										
9	Tmp	24	3.920	10:31:09.1	10:31:12.4	0	3s	+3	15°	7°	64	Tmp	168	3.413	13:08:36.7	13:08:39.5	0	3s	+3	21°	26°										
10	Tmp	30	4.802	10:33:31.6	10:33:33.9	0	2s	+2	15°	6°	65	Tmp	172	4.653	13:11:25.5	13:11:28.5	0	3s	+3	27°	25°										
11	Tmp	31	4.944	10:33:52.2	10:33:51.4	0	1s	-1	7°	5°	66	Tmp	175	5.223	13:12:57.3	13:13:00.2	0	3s	+3	21°	25°										
12	Tmp	33	5.256	10:34:44.2	10:34:47.7	0	4s	+4	19°	5°	67	Tmp	178	6.124	13:14:36.3	13:14:39.7	0	3s	+3	20°	25°										
13	Tmp	37	6.028	10:37:07.5	10:37:10.9	0	3s	+3	14°	5°	68	Tmp	182	6.743	13:16:23.1	13:16:26.2	0	3s	+3	15°	25°										
14	Tmp	38	6.424	10:37:57.6	10:37:59.7	0	2s	+2	9°	5°	69	Tmp	183	7.202	13:17:06.0	13:17:09.8	0	4s	+4	25°	25°										
15	Tmp	39	6.685	10:38:41.1	10:38:45.2	0	4s	+4	21°	5°	70	Tmp	186	7.767	13:18:28.8	13:18:35.2	0	6s	+6	25°	25°										
16	Tmp	41	7.103	10:39:54.8	10:40:04.8	0	10s	+10	32°	6°	71	Tmp	190	8.876	13:20:56.1	13:21:01.1	0	5s	+5	25°	19°										
17	Tmp	46	8.006	10:42:05.2	10:42:30.4	0	25s	+25	44°	7°	72	Tmp	190	9.614	13:22:09.9	13:22:14.3	0	4s	+4	21°	19°										
18	Tmp	49	8.383	10:43:13.3	10:43:32.3	0	19s	+19	37°	9°	<table border="1" style="width: 100%; border-collapse: collapse;"> <tr> <td>Num</td><td>91</td><td>Pen</td><td>0</td><td>PCZ</td><td>0</td><td>Total PP</td><td>444</td><td>Col. Final</td><td>19°</td> </tr> </table>											Num	91	Pen	0	PCZ	0	Total PP	444	Col. Final	19°
Num	91	Pen	0	PCZ	0	Total PP	444	Col. Final	19°																						
19	Tmp	50	8.541	10:43:38.4	10:43:51.8	0	13s	+13	33°	11°																					
20	Tmp	52	8.944	10:44:28.4	10:44:40.1	0	12s	+12	34°	15°																					
21	Tmp	54	9.329	10:45:19.7	10:45:36.4	0	17s	+17	38°	16°																					
22	Tmp	55	9.865	10:46:20.7	10:46:47.0	0	26s	+26	43°	19°																					
23	Tmp	56	9.970	10:46:35.0	10:47:03.1	0	28s	+28	44°	21°																					
24	Tmp	57	10.763	10:48:49.3	10:49:14.0	0	25s	+25	41°	23°																					
25	Tmp	59	11.358	10:50:31.5	10:50:47.9	0	16s	+16	36°	23°																					
26	Tmp	65	12.236	10:57:30.4	10:57:39.6	0	9s	+9	29°	22°																					
27	Tmp	71	13.187	11:00:00.9	11:00:12.2	0	11s	+11	36°	22°																					
28	Tmp	73	13.529	11:00:49.5	11:00:59.4	0	10s	+10	35°	22°																					
29	Tmp	73	14.043	11:01:58.0	11:02:18.1	0	20s	+20	46°	24°																					
30	Tmp	78	16.101	11:08:26.4	11:08:24.5	0	2s	-2	7°	22°																					
31	Tmp	82	16.815	11:10:17.9	11:10:19.8	0	2s	+2	8°	21°																					
32	Tmp	82	17.006	11:10:50.6	11:10:48.6	0	2s	-2	8°	21°																					
33	Tmp	82	17.265	11:11:35.0	11:11:30.0	0	5s	-5	23°	20°																					
34	Tmp	90	2.482	12:16:57.5	12:17:00.9	0	3s	+3	20°	18°																					
35	Tmp	94	3.559	12:18:59.4	12:19:02.5	0	3s	+3	24°	18°																					
36	Tmp	94	4.081	12:19:56.3	12:20:00.1	0	4s	+4	21°	18°																					
37	Tmp	94	4.552	12:20:47.7	12:20:52.0	0	4s	+4	24°	18°																					
38	Tmp	96	5.324	12:22:12.8	12:22:18.2	0	5s	+5	19°	17°																					
39	Tmp	96	5.758	12:23:00.2	12:23:04.2	0	4s	+4	23°	16°																					
40	Tmp	97	6.232	12:23:54.6	12:23:58.0	0	3s	+3	21°	16°																					
41	Tmp	100	6.882	12:25:07.6	12:25:10.5	0	3s	+3	14°	16°																					
42	Tmp	101	7.466	12:26:03.1	12:26:05.4	0	2s	+2	18°	16°																					
43	Tmp	112	0.515	12:31:02.3	12:31:07.4	0	5s	+5	26°	15°																					
44	Tmp	119	1.702	12:35:13.6	12:35:17.9	0	4s	+4	15°	15°																					
45	Tmp	120	1.801	12:35:26.5	12:35:33.3	0	7s	+7	21°	15°																					
46	Tmp	122	2.274	12:36:24.0	12:36:30.3	0	6s	+6	23°	15°																					
47	Tmp	125	2.882	12:37:42.1	12:37:45.9	0	4s	+4	19°	15°																					
48	Tmp	128	3.668	12:39:17.6	12:39:21.0	0	3s	+3	13°	15°																					
49	Tmp	129	4.265	12:40:58.5	12:41:07.7	0	9s	+9	26°	14°																					
50	Tmp	135	5.975	12:46:01.1	12:48:49.2	0	2m48s	[+168]	65°	15°																					
51	Tmp	139	0.428	12:48:52.0	12:53:15.4	0	4m23s	[+263]	64°	16°																					
52	Tmp	141	1.396	12:50:49.0	12:54:30.2	0	3m41s	[+221]	64°	16°																					





ARACAJU - SE - Mitsubishi MotorSports 2022

Performance Individual

PC	Tp	Trc	DistPC	Ideal	Passagem	Pen	Erro	Pontos	NoPC	AtePC	PC	Tp	Trc	DistPC	Ideal	Passagem	Pen	Erro	Pontos	NoPC	AtePC										
N u m	92	92 / Thiago Carvalho Santos / Danilo Menezes Moura										53	Tmp	143	2.156	12:53:19.4	12:53:25.8	0	6s	+6	31°	13°									
	14°	Cat / NL / Largada		LIGHT / 92 / 09:42:00								54	Tmp	144	2.427	12:53:54.3	12:53:57.9	0	4s	+4	24°	13°									
	Aracaju-SE					L200 TRITON 3.2 DIESEL A/T					55	Tmp	147	3.190	12:55:48.5	12:55:51.8	0	3s	+3	18°	13°										
PC	Tp	Trc	DistPC	Ideal	Passagem	Pen	Erro	Pontos	NoPC	AtePC	PC	Tp	Trc	DistPC	Ideal	Passagem	Pen	Erro	Pontos	NoPC	AtePC										
1	Tmp	4	0.352	10:22:55.0	10:22:54.4	0	1s	-1	16°	62°	56	Tmp	149	4.034	12:57:50.5	12:57:53.7	0	3s	+3	23°	13°										
2	Tmp	7	0.640	10:23:45.4	10:23:49.8	0	4s	+4	23°	12°	57	Tmp	150	4.307	12:58:28.2	12:58:32.3	0	4s	+4	23°	13°										
3	Tmp	11	1.227	10:25:01.9	10:25:03.3	0	1s	+1	11°	9°	58	Tmp	155	5.491	13:01:08.2	13:01:11.4	0	3s	+3	14°	13°										
4	Tmp	14	1.560	10:26:00.4	10:25:56.9	0	4s	-4	25°	11°	59	Tmp	158	0.234	13:03:39.1	13:03:43.4	0	4s	+4	28°	13°										
5	Tmp	15	2.066	10:27:25.7	10:27:24.3	0	1s	-1	3°	7°	60	Tmp	159	0.589	13:04:24.2	13:04:30.1	0	6s	+6	32°	13°										
6	Tmp	16	2.489	10:28:40.2	10:28:42.5	0	2s	+2	12°	5°	61	Tmp	164	1.655	13:06:30.3	13:06:34.3	0	4s	+4	23°	14°										
7	Tmp	19	3.054	10:30:02.8	10:30:05.9	0	3s	+3	13°	5°	62	Tmp	165	2.301	13:07:30.9	13:07:34.2	0	3s	+3	24°	14°										
8	Tmp	22	3.738	10:31:39.1	10:31:36.0	0	3s	-3	10°	3°	63	Tmp	167	3.075	13:09:00.6	13:09:05.0	0	4s	+4	26°	14°										
9	Tmp	24	3.920	10:32:09.1	10:32:10.5	0	1s	+1	6°	3°	64	Tmp	168	3.413	13:09:36.7	13:09:40.0	0	3s	+3	20°	14°										
10	Tmp	30	4.802	10:34:31.6	10:34:31.6	0	0s	0	3°	3°	65	Tmp	172	4.653	13:12:25.5	13:12:28.9	0	3s	+3	26°	14°										
11	Tmp	31	4.944	10:34:52.2	10:34:52.1	0	0s	0	2°	3°	66	Tmp	175	5.223	13:13:57.3	13:14:01.6	0	4s	+4	25°	14°										
12	Tmp	33	5.256	10:35:44.2	10:35:48.9	0	5s	+5	23°	3°	67	Tmp	178	6.124	13:15:36.3	13:15:40.3	0	4s	+4	25°	14°										
13	Tmp	37	6.028	10:38:07.5	10:38:13.5	0	6s	+6	27°	3°	68	Tmp	182	6.743	13:17:23.1	13:17:27.2	0	4s	+4	20°	14°										
14	Tmp	38	6.424	10:38:57.6	10:39:01.6	0	4s	+4	15°	3°	69	Tmp	183	7.202	13:18:06.0	13:18:10.1	0	4s	+4	24°	14°										
15	Tmp	39	6.685	10:39:41.1	10:39:43.7	0	3s	+3	17°	3°	70	Tmp	186	7.767	13:19:28.8	13:19:35.1	0	6s	+6	24°	14°										
16	Tmp	41	7.103	10:40:54.8	10:41:00.2	0	5s	+5	22°	4°	71	Tmp	190	8.876	13:21:56.1	13:22:02.2	0	6s	+6	26°	14°										
17	Tmp	46	8.006	10:43:05.2	10:43:09.6	0	4s	+4	11°	4°	72	Tmp	190	9.614	13:23:09.9	13:23:15.0	0	5s	+5	25°	14°										
18	Tmp	49	8.383	10:44:13.3	10:44:18.6	0	5s	+5	15°	5°	<table border="1" style="width: 100%; border-collapse: collapse;"> <tr> <td style="background-color: #ffff00;">Num</td><td style="background-color: #ffff00;">92</td><td>Pen</td><td>0</td><td>PCZ</td><td>2</td><td style="background-color: #ffff00;">Total PP</td><td style="background-color: #ffff00;">273</td><td>Col. Final</td><td>14°</td> </tr> </table>											Num	92	Pen	0	PCZ	2	Total PP	273	Col. Final	14°
Num	92	Pen	0	PCZ	2	Total PP	273	Col. Final	14°																						
19	Tmp	50	8.541	10:44:38.4	10:44:44.4	0	6s	+6	16°	6°																					
20	Tmp	52	8.944	10:45:28.4	10:45:33.9	0	6s	+6	18°	5°																					
21	Tmp	54	9.329	10:46:19.7	10:46:26.1	0	6s	+6	22°	6°																					
22	Tmp	55	9.865	10:47:20.7	10:47:26.5	0	6s	+6	19°	7°																					
23	Tmp	56	9.970	10:47:35.0	10:47:40.0	0	5s	+5	16°	6°																					
24	Tmp	57	10.763	10:49:49.3	10:49:55.5	0	6s	+6	20°	7°																					
25	Tmp	59	11.358	10:51:31.5	10:51:43.4	0	12s	[+12]	28°	7°																					
26	Tmp	65	12.236	10:58:30.4	10:58:37.8	0	7s	[+7]	23°	8°																					
27	Tmp	71	13.187	11:01:00.9	11:01:08.0	0	7s	+7	25°	9°																					
28	Tmp	73	13.529	11:01:49.5	11:01:57.8	0	8s	[+8]	27°	10°																					
29	Tmp	73	14.043	11:02:58.0	11:03:07.0	0	9s	[+9]	24°	10°																					
30	Tmp	78	16.101	11:09:26.4	11:09:42.8	0	16s	[+16]	31°	10°																					
31	Tmp	82	16.815	11:11:17.9	11:11:32.6	0	15s	[+15]	37°	10°																					
32	Tmp	82	17.006	11:11:50.6	11:12:04.7	0	14s	[+14]	38°	10°																					
33	Tmp	82	17.265	11:12:35.0	11:12:54.8	0	20s	[+20]	39°	11°																					
34	Tmp	90	2.482	12:17:57.5	12:18:03.9	0	6s	+6	32°	11°																					
35	Tmp	94	3.559	12:19:59.4	12:20:05.2	0	6s	+6	31°	12°																					
36	Tmp	94	4.081	12:20:56.3	12:21:01.3	0	5s	+5	26°	12°																					
37	Tmp	94	4.552	12:21:47.7	12:21:53.1	0	5s	+5	30°	13°																					
38	Tmp	96	5.324	12:23:12.8	12:23:18.2	0	5s	+5	18°	13°																					
39	Tmp	96	5.758	12:24:00.2	12:24:03.6	0	3s	+3	20°	13°																					
40	Tmp	97	6.232	12:24:54.6	12:24:58.0	0	3s	+3	20°	13°																					
41	Tmp	100	6.882	12:26:07.6	12:26:13.6	0	6s	+6	29°	13°																					
42	Tmp	101	7.466	12:27:03.1	12:27:07.5	0	4s	+4	22°	13°																					
43	Tmp	112	0.515	12:32:02.3	12:32:07.7	0	5s	+5	25°	13°																					
44	Tmp	119	1.702	12:36:13.6	12:36:18.9	0	5s	+5	23°	13°																					
45	Tmp	120	1.801	12:36:26.5	12:36:32.8	0	6s	+6	16°	13°																					
46	Tmp	122	2.274	12:37:24.0	12:37:29.0	0	5s	+5	22°	13°																					
47	Tmp	125	2.882	12:38:42.1	12:38:47.5	0	5s	+5	21°	13°																					
48	Tmp	128	3.668	12:40:17.6	12:40:21.7	0	4s	+4	20°	12°																					
49	Tmp	129	4.265	12:41:58.5	12:42:04.7	0	6s	+6	21°	12°																					
50	Tmp	135	5.975	12:47:01.1	12:47:08.5	0	7s	+7	23°	12°																					
51	Tmp	139	0.428	12:49:52.0	12:49:57.2	0	5s	+5	30°	13°																					
52	Tmp	141	1.396	12:51:49.0	12:51:53.7	0	5s	+5	28°	13°																					





ARACAJU - SE - Mitsubishi MotorSports 2022

Performance Individual

PC	Tp	Trc	DistPC	Ideal	Passagem	Pen	Erro	Pontos	NoPC	AtePC	PC	Tp	Trc	DistPC	Ideal	Passagem	Pen	Erro	Pontos	NoPC	AtePC										
N u m	93	93 / Wellington Chaves da Silva / Kaic Oliveira Pinto Silva																													
		Cat / NL / Largada			LIGHT / 93 / 09:43:00																										
		Eunápolis-BA									L200 TRITON SPORT HPE-S 2.4 D A T																				
1	Tmp	4	0.352	10:23:55.0	10:24:05.2	0	10s	+10	38°	29°	53	Tmp	143	2.156	12:54:19.4	12:54:27.1	0	8s	+8	36°	29°										
2	Tmp	7	0.640	10:24:45.4	10:24:54.8	0	9s	+9	37°	37°	54	Tmp	144	2.427	12:54:54.3	12:55:00.4	0	6s	+6	35°	29°										
3	Tmp	11	1.227	10:26:01.9	10:26:22.3	0	20s	+20	46°	41°	55	Tmp	147	3.190	12:56:48.5	12:56:55.6	0	7s	+7	33°	29°										
4	Tmp	14	1.560	10:27:00.4	10:27:23.6	0	23s	[+23]	47°	44°	56	Tmp	149	4.034	12:58:50.5	12:58:58.4	0	8s	+8	36°	29°										
5	Tmp	15	2.066	10:28:25.7	10:28:54.7	0	29s	[+29]	41°	44°	57	Tmp	150	4.307	12:59:28.2	12:59:36.6	0	8s	+8	36°	28°										
6	Tmp	16	2.489	10:29:40.2	10:29:42.1	0	2s	+2	11°	36°	58	Tmp	155	5.491	13:02:08.2	13:02:16.0	0	8s	+8	32°	28°										
7	Tmp	19	3.054	10:31:02.8	10:31:09.1	0	6s	+6	27°	36°	59	Tmp	158	0.234	13:04:39.1	13:04:42.8	0	4s	+4	27°	27°										
8	Tmp	22	3.738	10:32:39.1	10:32:34.8	0	4s	-4	15°	34°	60	Tmp	159	0.589	13:05:24.2	13:05:29.5	0	5s	+5	28°	27°										
9	Tmp	24	3.920	10:33:09.1	10:33:14.4	0	5s	+5	23°	34°	61	Tmp	164	1.655	13:07:30.3	13:07:36.0	0	6s	+6	29°	28°										
10	Tmp	30	4.802	10:35:31.6	10:35:37.7	0	6s	+6	27°	33°	62	Tmp	165	2.301	13:08:30.9	13:08:35.5	0	5s	+5	28°	28°										
11	Tmp	31	4.944	10:35:52.2	10:35:54.7	0	3s	+3	16°	30°	63	Tmp	167	3.075	13:10:00.6	13:10:07.2	0	7s	+7	33°	28°										
12	Tmp	33	5.256	10:36:44.2	10:36:50.2	0	6s	+6	29°	31°	64	Tmp	168	3.413	13:10:36.7	13:10:44.1	0	7s	+7	30°	28°										
13	Tmp	37	6.028	10:39:07.5	10:39:11.7	0	4s	+4	18°	28°	65	Tmp	172	4.653	13:13:25.5	13:13:31.7	0	6s	+6	32°	29°										
14	Tmp	38	6.424	10:39:57.6	10:40:27.6	0	30s	[+30]	47°	30°	66	Tmp	175	5.223	13:14:57.3	13:15:03.4	0	6s	+6	29°	29°										
15	Tmp	39	6.685	10:40:41.1	10:41:06.2	0	25s	[+25]	46°	30°	67	Tmp	178	6.124	13:16:36.3	13:16:43.6	0	7s	+7	32°	29°										
16	Tmp	41	7.103	10:41:54.8	10:42:15.4	0	21s	[+21]	40°	30°	68	Tmp	182	6.743	13:18:23.1	13:18:32.0	0	9s	+9	32°	29°										
17	Tmp	46	8.006	10:44:05.2	10:44:13.3	0	8s	+8	25°	30°	69	Tmp	183	7.202	13:19:06.0	13:19:12.3	0	6s	+6	31°	29°										
18	Tmp	49	8.383	10:45:13.3	10:45:25.0	0	12s	+12	26°	29°	70	Tmp	186	7.767	13:20:28.8	13:20:39.0	0	10s	+10	34°	29°										
19	Tmp	50	8.541	10:45:38.4	10:45:47.7	0	9s	+9	27°	29°	71	Tmp	190	8.876	13:22:56.1	13:23:04.4	0	8s	+8	31°	29°										
20	Tmp	52	8.944	10:46:28.4	10:46:41.3	0	13s	+13	36°	28°	72	Tmp	190	9.614	13:24:09.9	13:24:19.3	0	9s	+9	40°	29°										
21	Tmp	54	9.329	10:47:19.7	10:47:32.1	0	12s	+12	33°	28°	<table border="1" style="width: 100%; border-collapse: collapse;"> <tr> <td>Num</td><td>93</td><td>Pen</td><td>0</td><td>PCZ</td><td>0</td><td>Total PP</td><td>558</td><td>Col. Final</td><td>29°</td> </tr> </table>											Num	93	Pen	0	PCZ	0	Total PP	558	Col. Final	29°
Num	93	Pen	0	PCZ	0	Total PP	558	Col. Final	29°																						
22	Tmp	55	9.865	10:48:20.7	10:48:32.6	0	12s	+12	32°	29°																					
23	Tmp	56	9.970	10:48:35.0	10:48:48.8	0	14s	+14	36°	29°																					
24	Tmp	57	10.763	10:50:49.3	10:51:00.3	0	11s	+11	28°	29°																					
25	Tmp	59	11.358	10:52:31.5	10:52:46.9	0	15s	+15	35°	29°																					
26	Tmp	65	12.236	10:59:30.4	10:59:47.1	0	17s	+17	39°	28°																					
27	Tmp	71	13.187	11:02:00.9	11:02:21.2	0	20s	+20	43°	29°																					
28	Tmp	73	13.529	11:02:49.5	11:03:05.9	0	16s	+16	40°	29°																					
29	Tmp	73	14.043	11:03:58.0	11:04:16.0	0	18s	+18	44°	28°																					
30	Tmp	78	16.101	11:10:26.4	11:10:45.8	0	19s	+19	36°	28°																					
31	Tmp	82	16.815	11:12:17.9	11:13:04.9	0	47s	[+47]	51°	28°																					
32	Tmp	82	17.006	11:12:50.6	11:13:27.8	0	37s	[+37]	49°	29°																					
33	Tmp	82	17.265	11:13:35.0	11:14:09.3	0	34s	[+34]	47°	31°																					
34	Tmp	90	2.482	12:18:57.5	12:19:04.9	0	7s	+7	39°	32°																					
35	Tmp	94	3.559	12:20:59.4	12:21:03.4	0	4s	+4	28°	31°																					
36	Tmp	94	4.081	12:21:56.3	12:22:03.4	0	7s	+7	35°	31°																					
37	Tmp	94	4.552	12:22:47.7	12:22:56.4	0	9s	+9	39°	31°																					
38	Tmp	96	5.324	12:24:12.8	12:24:22.2	0	9s	+9	31°	30°																					
39	Tmp	96	5.758	12:25:00.2	12:25:08.8	0	9s	+9	36°	30°																					
40	Tmp	97	6.232	12:25:54.6	12:26:01.9	0	7s	+7	32°	30°																					
41	Tmp	100	6.882	12:27:07.6	12:27:14.9	0	7s	+7	35°	30°																					
42	Tmp	101	7.466	12:28:03.1	12:28:09.5	0	6s	+6	28°	30°																					
43	Tmp	112	0.515	12:33:02.3	12:33:09.8	0	8s	+8	32°	29°																					
44	Tmp	119	1.702	12:37:13.6	12:37:22.6	0	9s	+9	34°	29°																					
45	Tmp	120	1.801	12:37:26.5	12:37:37.8	0	11s	+11	34°	29°																					
46	Tmp	122	2.274	12:38:24.0	12:38:31.7	0	8s	+8	30°	29°																					
47	Tmp	125	2.882	12:39:42.1	12:39:52.4	0	10s	+10	37°	29°																					
48	Tmp	128	3.668	12:41:17.6	12:41:23.7	0	6s	+6	25°	29°																					
49	Tmp	129	4.265	12:42:58.5	12:43:10.8	0	12s	+12	36°	29°																					
50	Tmp	135	5.975	12:48:01.1	12:48:10.4	0	9s	+9	28°	29°																					
51	Tmp	139	0.428	12:50:52.0	12:50:55.8	0	4s	+4	25°	29°																					
52	Tmp	141	1.396	12:52:49.0	12:52:54.1	0	5s	+5	27°	29°																					





ARCAJU - SE - Mitsubishi MotorSports 2022

Performance Individual

PC	Tp	Trc	DistPC	Ideal	Passagem	Pen	Erro	Pontos	NoPC	AtePC	PC	Tp	Trc	DistPC	Ideal	Passagem	Pen	Erro	Pontos	NoPC	AtePC										
N u m	94	94 / Edenilton Oliveira Linhares / Rubia E Vasconcelos Franca										53	Tmp	143	2.156	12:55:19.4	12:55:29.5	0	10s	+10	40°	23°									
	28°	Cat / NL / Largada		LIGHT / 94 / 09:44:00								54	Tmp	144	2.427	12:55:54.3	12:56:03.4	0	9s	+9	42°	23°									
	Aracaju-SE					L200 TRITON HPE DIESEL 3.2 AT					55	Tmp	147	3.190	12:57:48.5	12:57:58.8	0	10s	+10	40°	22°										
PC	Tp	Trc	DistPC	Ideal	Passagem	Pen	Erro	Pontos	NoPC	AtePC	PC	Tp	Trc	DistPC	Ideal	Passagem	Pen	Erro	Pontos	NoPC	AtePC										
1	Tmp	4	0.352	10:24:55.0	10:24:54.9	0	0s	0	6°	6°	56	Tmp	149	4.034	12:59:50.5	13:00:01.7	0	11s	+11	40°	21°										
2	Tmp	7	0.640	10:25:45.4	10:25:47.6	0	2s	+2	11°	2°	57	Tmp	150	4.307	13:00:28.2	13:00:38.3	0	10s	+10	40°	21°										
3	Tmp	11	1.227	10:27:01.9	10:27:10.8	0	9s	+9	36°	11°	58	Tmp	155	5.491	13:03:08.2	13:03:19.3	0	11s	+11	34°	22°										
4	Tmp	14	1.560	10:28:00.4	10:28:07.5	0	7s	+7	33°	18°	59	Tmp	158	0.234	13:05:39.1	13:05:05.5	0	34s	-34	50°	24°										
5	Tmp	15	2.066	10:29:25.7	10:29:39.5	0	14s	[+14]	33°	23°	60	Tmp	159	0.589	13:06:24.2	13:06:36.1	0	12s	+12	44°	25°										
6	Tmp	16	2.489	10:30:40.2	10:30:43.0	0	3s	+3	15°	16°	61	Tmp	164	1.655	13:08:30.3	13:08:39.5	0	9s	+9	39°	25°										
7	Tmp	19	3.054	10:32:02.8	10:32:07.1	0	4s	+4	20°	16°	62	Tmp	165	2.301	13:09:30.9	13:09:40.2	0	9s	+9	37°	25°										
8	Tmp	22	3.738	10:33:39.1	10:33:35.6	0	4s	-4	14°	12°	63	Tmp	167	3.075	13:11:00.6	13:11:08.8	0	8s	+8	35°	25°										
9	Tmp	24	3.920	10:34:09.1	10:34:07.1	0	2s	-2	8°	11°	64	Tmp	168	3.413	13:11:36.7	13:11:46.0	0	9s	+9	34°	25°										
10	Tmp	30	4.802	10:36:31.6	10:36:37.6	0	6s	+6	26°	12°	65	Tmp	172	4.653	13:14:25.5	13:14:48.2	0	23s	[+23]	46°	26°										
11	Tmp	31	4.944	10:36:52.2	10:36:55.3	0	3s	+3	15°	11°	66	Tmp	175	5.223	13:15:57.3	13:16:06.9	0	10s	+10	37°	26°										
12	Tmp	33	5.256	10:37:44.2	10:37:50.5	0	6s	+6	28°	13°	67	Tmp	178	6.124	13:17:36.3	13:17:45.3	0	9s	+9	38°	26°										
13	Tmp	37	6.028	10:40:07.5	10:40:14.3	0	7s	+7	28°	14°	68	Tmp	182	6.743	13:19:23.1	13:19:33.7	0	11s	+11	35°	26°										
14	Tmp	38	6.424	10:40:57.6	10:41:07.4	0	10s	+10	29°	15°	69	Tmp	183	7.202	13:20:06.0	13:20:14.2	0	8s	+8	34°	26°										
15	Tmp	39	6.685	10:41:41.1	10:41:41.5	0	0s	0	2°	14°	70	Tmp	186	7.767	13:21:28.8	13:21:40.9	0	12s	+12	38°	26°										
16	Tmp	41	7.103	10:42:54.8	10:42:59.6	0	5s	+5	21°	14°	71	Tmp	190	8.876	13:23:56.1	13:24:08.5	0	12s	+12	37°	28°										
17	Tmp	46	8.006	10:45:05.2	10:45:16.6	0	11s	+11	34°	17°	72	Tmp	190	9.614	13:25:09.9	13:25:20.0	0	10s	+10	41°	28°										
18	Tmp	49	8.383	10:46:13.3	10:46:20.0	0	7s	+7	17°	20°	<table border="1" style="width: 100%; border-collapse: collapse;"> <tr> <td>Num</td><td>94</td><td>Pen</td><td>0</td><td>PCZ</td><td>2</td><td>Total PP</td><td>545</td><td>Col. Final</td><td>28°</td> </tr> </table>											Num	94	Pen	0	PCZ	2	Total PP	545	Col. Final	28°
Num	94	Pen	0	PCZ	2	Total PP	545	Col. Final	28°																						
19	Tmp	50	8.541	10:46:38.4	10:46:45.4	0	7s	+7	20°	20°																					
20	Tmp	52	8.944	10:47:28.4	10:47:34.8	0	6s	+6	17°	19°																					
21	Tmp	54	9.329	10:48:19.7	10:48:27.8	0	8s	+8	27°	18°																					
22	Tmp	55	9.865	10:49:20.7	10:49:27.8	0	7s	+7	24°	17°																					
23	Tmp	56	9.970	10:49:35.0	10:49:41.9	0	7s	+7	25°	17°																					
24	Tmp	57	10.763	10:51:49.3	10:51:53.6	0	4s	+4	15°	15°																					
25	Tmp	59	11.358	10:53:31.5	10:53:44.5	0	13s	+13	30°	15°																					
26	Tmp	65	12.236	11:00:30.4	11:00:37.4	0	7s	+7	22°	15°																					
27	Tmp	71	13.187	11:03:00.9	11:03:11.1	0	10s	+10	34°	15°																					
28	Tmp	73	13.529	11:03:49.5	11:03:50.9	0	1s	+1	9°	15°																					
29	Tmp	73	14.043	11:04:58.0	11:05:05.9	0	8s	+8	21°	15°																					
30	Tmp	78	16.101	11:11:26.4	11:11:27.7	0	1s	+1	5°	13°																					
31	Tmp	82	16.815	11:13:17.9	11:13:24.6	0	7s	+7	24°	14°																					
32	Tmp	82	17.006	11:13:50.6	11:13:57.8	0	7s	+7	25°	14°																					
33	Tmp	82	17.265	11:14:35.0	11:14:40.4	0	5s	+5	22°	15°																					
34	Tmp	90	2.482	12:19:57.5	12:20:09.3	0	12s	+12	46°	15°																					
35	Tmp	94	3.559	12:21:59.4	12:22:12.7	0	13s	+13	43°	16°																					
36	Tmp	94	4.081	12:22:56.3	12:23:10.3	0	14s	+14	46°	16°																					
37	Tmp	94	4.552	12:23:47.7	12:24:00.0	0	12s	+12	46°	16°																					
38	Tmp	96	5.324	12:25:12.8	12:25:28.5	0	16s	[+16]	47°	16°																					
39	Tmp	96	5.758	12:26:00.2	12:26:13.0	0	13s	+13	44°	17°																					
40	Tmp	97	6.232	12:26:54.6	12:27:02.4	0	8s	+8	36°	18°																					
41	Tmp	100	6.882	12:28:07.6	12:28:13.5	0	6s	+6	28°	18°																					
42	Tmp	101	7.466	12:29:03.1	12:29:13.7	0	11s	+11	41°	18°																					
43	Tmp	112	0.515	12:34:02.3	12:34:14.5	0	12s	+12	39°	18°																					
44	Tmp	119	1.702	12:38:13.6	12:38:32.7	0	19s	[+19]	43°	18°																					
45	Tmp	120	1.801	12:38:26.5	12:38:50.3	0	24s	[+24]	44°	18°																					
46	Tmp	122	2.274	12:39:24.0	12:39:37.6	0	14s	+14	40°	17°																					
47	Tmp	125	2.882	12:40:42.1	12:40:54.6	0	13s	+13	43°	19°																					
48	Tmp	128	3.668	12:42:17.6	12:42:32.4	0	15s	[+15]	43°	20°																					
49	Tmp	129	4.265	12:43:58.5	12:44:13.9	0	15s	[+15]	41°	20°																					
50	Tmp	135	5.975	12:49:01.1	12:49:29.7	0	29s	[+29]	46°	22°																					
51	Tmp	139	0.428	12:51:52.0	12:52:05.4	0	13s	+13	45°	22°																					
52	Tmp	141	1.396	12:53:49.0	12:53:55.1	0	6s	+6	33°	23°																					





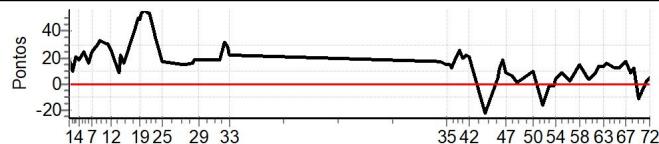
ARACAJU - SE - Mitsubishi MotorSports 2022

Performance Individual

PC	Tp	Trc	DistPC	Ideal	Passagem	Pen	Erro	Pontos	NoPC	AtePC
N u m	95	95 / Pedro Rodrigues de Aquino Neto / Joao Pedro de Aquino								
		Cat / NL / Largada LIGHT / 95 / 09:45:00								
		Feira de Santana-BA PAJERO SPORT HPE 2.4 DI-D 4X4 A								
PC	Tp	Trc	DistPC	Ideal	Passagem	Pen	Erro	Pontos	NoPC	AtePC
1	Tmp	4	0.352	10:25:55.0	10:26:13.0	0	18s	+18	51°	41°
2	Tmp	7	0.640	10:26:45.4	10:26:55.6	0	10s	+10	41°	43°
3	Tmp	11	1.227	10:28:01.9	10:28:22.9	0	21s	+21	47°	46°
4	Tmp	14	1.560	10:29:00.4	10:29:18.4	0	18s	+18	44°	46°
5	Tmp	15	2.066	10:30:25.7	10:30:49.2	0	24s	+24	37°	47°
6	Tmp	16	2.489	10:31:40.2	10:31:56.1	0	16s	+16	38°	41°
7	Tmp	19	3.054	10:33:02.8	10:33:26.6	0	24s	+24	45°	40°
8	Tmp	22	3.738	10:34:39.1	10:35:09.2	0	30s	+30	46°	41°
9	Tmp	24	3.920	10:35:09.1	10:35:42.2	0	33s	+33	46°	43°
10	Tmp	30	4.802	10:37:31.6	10:38:02.7	0	31s	+31	44°	43°
11	Tmp	31	4.944	10:37:52.2	10:38:22.6	0	30s	+30	44°	45°
12	Tmp	33	5.256	10:38:44.2	10:39:10.4	0	26s	+26	44°	45°
13	Tmp	37	6.028	10:41:07.5	10:41:15.7	0	8s	+8	30°	44°
14	Tmp	38	6.424	10:41:57.6	10:42:19.5	0	22s	+22	42°	43°
15	Tmp	39	6.685	10:42:41.1	10:42:57.5	0	16s	+16	39°	43°
16	Tmp	41	7.103	10:43:54.8	10:44:17.6	0	23s	+23	42°	43°
17	Tmp	46	8.006	10:46:05.2	10:46:45.7	0	41s	[+41]	49°	43°
18	Tmp	49	8.383	10:47:13.3	10:48:03.5	0	50s	[+50]	51°	42°
19	Tmp	50	8.541	10:47:38.4	10:48:27.2	0	49s	[+49]	52°	42°
20	Tmp	52	8.944	10:48:28.4	10:49:22.6	0	54s	[+54]	51°	41°
21	Tmp	54	9.329	10:49:19.7	10:50:16.0	0	56s	[+56]	51°	41°
22	Tmp	55	9.865	10:50:20.7	10:51:14.6	0	54s	[+54]	51°	41°
23	Tmp	56	9.970	10:50:35.0	10:51:29.0	0	54s	[+54]	51°	41°
24	Tmp	57	10.763	10:52:49.3	10:53:23.6	0	34s	[+34]	46°	42°
25	Tmp	59	11.358	10:54:31.5	10:54:48.3	0	17s	+17	38°	41°
26	Tmp	65	12.236	11:01:30.4	11:01:44.6	0	14s	+14	33°	42°
27	Tmp	71	13.187	11:04:00.9	11:04:16.7	0	16s	+16	41°	41°
28	Tmp	73	13.529	11:04:49.5	11:05:07.4	0	18s	+18	43°	41°
29	Tmp	73	14.043	11:05:58.0	11:06:16.1	0	18s	+18	43°	41°
30	Tmp	78	16.101	11:12:26.4	11:12:44.8	0	18s	+18	33°	37°
31	Tmp	82	16.815	11:14:17.9	11:14:50.2	0	32s	+32	46°	39°
32	Tmp	82	17.006	11:14:50.6	11:15:18.8	0	28s	+28	46°	39°
33	Tmp	82	17.265	11:15:35.0	11:15:56.9	0	22s	+22	42°	39°
34	Tmp	90	2.482	12:20:57.5	12:21:14.7	0	17s	+17	51°	39°
35	Tmp	94	3.559	12:22:59.4	12:23:14.3	0	15s	+15	47°	39°
36	Tmp	94	4.081	12:23:56.3	12:24:10.2	0	14s	+14	45°	39°
37	Tmp	94	4.552	12:24:47.7	12:25:00.1	0	12s	+12	45°	39°
38	Tmp	96	5.324	12:26:12.8	12:26:33.8	0	21s	+21	49°	39°
39	Tmp	96	5.758	12:27:00.2	12:27:25.5	0	25s	+25	51°	39°
40	Tmp	97	6.232	12:27:54.6	12:28:13.9	0	19s	+19	47°	38°
41	Tmp	100	6.882	12:29:07.6	12:29:29.3	0	22s	+22	47°	38°
42	Tmp	101	7.466	12:30:03.1	12:30:23.8	0	21s	+21	49°	38°
43	Tmp	112	0.515	12:35:02.3	12:34:40.7	0	22s	-22	49°	38°
44	Tmp	119	1.702	12:39:13.6	12:39:18.3	0	5s	+5	22°	38°
45	Tmp	120	1.801	12:39:26.5	12:39:38.9	0	12s	+12	36°	38°
46	Tmp	122	2.274	12:40:24.0	12:40:42.3	0	18s	+18	43°	38°
47	Tmp	125	2.882	12:41:42.1	12:41:51.3	0	9s	+9	34°	37°
48	Tmp	128	3.668	12:43:17.6	12:43:23.9	0	6s	+6	24°	37°
49	Tmp	129	4.265	12:44:58.5	12:44:59.6	0	1s	+1	5°	37°
50	Tmp	135	5.975	12:50:01.1	12:50:11.1	0	10s	+10	31°	37°
51	Tmp	139	0.428	12:52:52.0	12:52:36.0	0	16s	-16	46°	36°
52	Tmp	141	1.396	12:54:49.0	12:54:48.5	0	1s	-1	10°	36°

PC	Tp	Trc	DistPC	Ideal	Passagem	Pen	Erro	Pontos	NoPC	AtePC
53	Tmp	143	2.156	12:56:19.4	12:56:18.2	0	1s	-1	15°	35°
54	Tmp	144	2.427	12:56:54.3	12:56:57.6	0	3s	+3	21°	35°
55	Tmp	147	3.190	12:58:48.5	12:58:56.4	0	8s	+8	35°	35°
56	Tmp	149	4.034	13:00:50.5	13:00:53.9	0	3s	+3	22°	35°
57	Tmp	150	4.307	13:01:28.2	13:01:30.5	0	2s	+2	16°	35°
58	Tmp	155	5.491	13:04:08.2	13:04:23.5	0	15s	+15	40°	35°
59	Tmp	158	0.234	13:06:39.1	13:06:44.1	0	5s	+5	33°	35°
60	Tmp	159	0.589	13:07:24.2	13:07:27.9	0	4s	+4	25°	35°
61	Tmp	164	1.655	13:09:30.3	13:09:39.7	0	9s	+9	38°	35°
62	Tmp	165	2.301	13:10:30.9	13:10:43.9	0	13s	+13	41°	35°
63	Tmp	167	3.075	13:12:00.6	13:12:13.9	0	13s	+13	42°	35°
64	Tmp	168	3.413	13:12:36.7	13:12:53.0	0	16s	+16	42°	35°
65	Tmp	172	4.653	13:15:25.5	13:15:37.6	0	12s	+12	39°	35°
66	Tmp	175	5.223	13:16:57.3	13:17:09.4	0	12s	+12	39°	35°
67	Tmp	178	6.124	13:18:36.3	13:18:53.6	0	17s	+17	43°	35°
68	Tmp	182	6.743	13:20:23.1	13:20:31.7	0	9s	+9	31°	35°
69	Tmp	183	7.202	13:21:06.0	13:21:18.1	0	12s	+12	39°	35°
70	Tmp	186	7.767	13:22:28.8	13:22:18.3	0	11s	-11	36°	35°
71	Tmp	190	8.876	13:24:56.1	13:24:58.4	0	2s	+2	16°	35°
72	Tmp	190	9.614	13:26:09.9	13:26:15.2	0	5s	+5	24°	34°

Num	95	Pen	0	PCZ	0	Total PP	971	Col. Final	34°
-----	----	-----	---	-----	---	----------	-----	------------	-----





ARACAJU - SE - Mitsubishi MotorSports 2022

Performance Individual

PC	Tp	Trc	DistPC	Ideal	Passagem	Pen	Erro	Pontos	NoPC	AtePC	PC	Tp	Trc	DistPC	Ideal	Passagem	Pen	Erro	Pontos	NoPC	AtePC										
N u m	96	96 / Lucas Cunha Andrade / Sthefany Santos Martins																													
					Cat / NL / Largada LIGHT / 96 / 09:46:00																										
		Itabaiana-SE									PAJERO TR4 FLEX 2.0 4X4 AT																				
1	Tmp	4	0.352	10:26:55.0	10:26:54.4	0	1s	-1	15°	61°	53	Tmp	143	2.156	12:57:19.4	12:57:20.5	0	1s	+1	14°	1°										
2	Tmp	7	0.640	10:27:45.4	10:27:46.6	0	1s	+1	7°	7°	54	Tmp	144	2.427	12:57:54.3	12:57:53.6	0	1s	-1	7°	1°										
3	Tmp	11	1.227	10:29:01.9	10:29:02.4	0	1s	+1	10°	6°	55	Tmp	147	3.190	12:59:48.5	12:59:48.1	0	0s	0	3°	1°										
4	Tmp	14	1.560	10:30:00.4	10:30:01.2	0	1s	+1	8°	6°	56	Tmp	149	4.034	13:01:50.5	13:01:50.3	0	0s	0	5°	1°										
5	Tmp	15	2.066	10:31:25.7	10:31:23.8	0	2s	-2	7°	4°	57	Tmp	150	4.307	13:02:28.2	13:02:27.5	0	1s	-1	9°	1°										
6	Tmp	16	2.489	10:32:40.2	10:32:40.5	0	0s	0	1°	2°	58	Tmp	155	5.491	13:05:08.2	13:05:06.8	0	1s	-1	3°	1°										
7	Tmp	19	3.054	10:34:02.8	10:34:02.1	0	1s	-1	6°	2°	59	Tmp	158	0.234	13:07:39.1	13:07:40.9	0	2s	+2	17°	1°										
8	Tmp	22	3.738	10:35:39.1	10:35:37.2	0	2s	-2	8°	2°	60	Tmp	159	0.589	13:08:24.2	13:08:26.4	0	2s	+2	14°	1°										
9	Tmp	24	3.920	10:36:09.1	10:36:08.2	0	1s	-1	5°	2°	61	Tmp	164	1.655	13:10:30.3	13:10:32.5	0	2s	+2	12°	1°										
10	Tmp	30	4.802	10:38:31.6	10:38:31.3	0	0s	0	2°	2°	62	Tmp	165	2.301	13:11:30.9	13:11:30.7	0	0s	0	4°	1°										
11	Tmp	31	4.944	10:38:52.2	10:38:51.0	0	1s	-1	6°	1°	63	Tmp	167	3.075	13:13:00.6	13:13:00.5	0	0s	0	2°	1°										
12	Tmp	33	5.256	10:39:44.2	10:39:45.4	0	1s	+1	3°	1°	64	Tmp	168	3.413	13:13:36.7	13:13:38.0	0	1s	+1	12°	1°										
13	Tmp	37	6.028	10:42:07.5	10:42:08.8	0	1s	+1	7°	1°	65	Tmp	172	4.653	13:16:25.5	13:16:25.8	0	0s	0	4°	1°										
14	Tmp	38	6.424	10:42:57.6	10:42:58.6	0	1s	+1	2°	1°	66	Tmp	175	5.223	13:17:57.3	13:17:56.4	0	1s	-1	9°	1°										
15	Tmp	39	6.685	10:43:41.1	10:43:40.4	0	1s	-1	5°	1°	67	Tmp	178	6.124	13:19:36.3	13:19:34.9	0	1s	-1	5°	1°										
16	Tmp	41	7.103	10:44:54.8	10:44:54.3	0	1s	-1	7°	1°	68	Tmp	182	6.743	13:21:23.1	13:21:21.0	0	2s	-2	13°	1°										
17	Tmp	46	8.006	10:47:05.2	10:47:06.6	0	1s	+1	5°	1°	69	Tmp	183	7.202	13:22:06.0	13:22:04.9	0	1s	-1	6°	1°										
18	Tmp	49	8.383	10:48:13.3	10:48:12.1	0	1s	-1	7°	1°	70	Tmp	186	7.767	13:23:28.8	13:23:28.0	0	1s	-1	6°	1°										
19	Tmp	50	8.541	10:48:38.4	10:48:37.8	0	1s	-1	5°	1°	71	Tmp	190	8.876	13:25:56.1	13:25:56.5	0	0s	0	3°	1°										
20	Tmp	52	8.944	10:49:28.4	10:49:28.5	0	0s	0	1°	1°	72	Tmp	190	9.614	13:27:09.9	13:27:10.3	0	0s	0	6°	1°										
21	Tmp	54	9.329	10:50:19.7	10:50:20.1	0	0s	0	2°	1°	<table border="1" style="width: 100%; border-collapse: collapse;"> <tr> <td>Num</td><td>96</td><td>Pen</td><td>0</td><td>PCZ</td><td>22</td><td>Total PP</td><td>56</td><td>Col. Final</td><td>1°</td> </tr> </table>											Num	96	Pen	0	PCZ	22	Total PP	56	Col. Final	1°
Num	96	Pen	0	PCZ	22	Total PP	56	Col. Final	1°																						
22	Tmp	55	9.865	10:51:20.7	10:51:19.4	0	1s	-1	6°	1°																					
23	Tmp	56	9.970	10:51:35.0	10:51:35.4	0	0s	0	2°	1°																					
24	Tmp	57	10.763	10:53:49.3	10:53:44.7	0	5s	-5	19°	1°																					
25	Tmp	59	11.358	10:55:31.5	10:55:31.9	0	0s	0	2°	1°																					
26	Tmp	65	12.236	11:02:30.4	11:02:30.8	0	0s	0	1°	1°																					
27	Tmp	71	13.187	11:05:00.9	11:05:01.1	0	0s	0	2°	1°																					
28	Tmp	73	13.529	11:05:49.5	11:05:49.9	0	0s	0	2°	1°																					
29	Tmp	73	14.043	11:06:58.0	11:06:58.3	0	0s	0	4°	1°																					
30	Tmp	78	16.101	11:13:26.4	11:13:22.6	0	4s	-4	15°	1°																					
31	Tmp	82	16.815	11:15:17.9	11:15:17.2	0	1s	-1	5°	1°																					
32	Tmp	82	17.006	11:15:50.6	11:15:49.7	0	1s	-1	5°	1°																					
33	Tmp	82	17.265	11:16:35.0	11:16:37.1	0	2s	[+2]	12°	1°																					
34	Tmp	90	2.482	12:21:57.5	12:21:58.3	0	1s	+1	10°	1°																					
35	Tmp	94	3.559	12:23:59.4	12:24:01.2	0	2s	[+2]	15°	1°																					
36	Tmp	94	4.081	12:24:56.3	12:24:58.2	0	2s	[+2]	13°	1°																					
37	Tmp	94	4.552	12:25:47.7	12:25:48.9	0	1s	+1	7°	1°																					
38	Tmp	96	5.324	12:27:12.8	12:27:17.1	0	4s	[+4]	14°	1°																					
39	Tmp	96	5.758	12:28:00.2	12:28:03.3	0	3s	[+3]	19°	1°																					
40	Tmp	97	6.232	12:28:54.6	12:28:56.2	0	2s	[+2]	12°	1°																					
41	Tmp	100	6.882	12:30:07.6	12:30:08.0	0	0s	0	2°	1°																					
42	Tmp	101	7.466	12:31:03.1	12:31:03.4	0	0s	0	3°	1°																					
43	Tmp	112	0.515	12:36:02.3	12:36:03.4	0	1s	+1	8°	1°																					
44	Tmp	119	1.702	12:40:13.6	12:40:14.7	0	1s	+1	5°	1°																					
45	Tmp	120	1.801	12:40:26.5	12:40:29.4	0	3s	[+3]	8°	1°																					
46	Tmp	122	2.274	12:41:24.0	12:41:26.0	0	2s	+2	11°	1°																					
47	Tmp	125	2.882	12:42:42.1	12:42:42.5	0	0s	0	2°	1°																					
48	Tmp	128	3.668	12:44:17.6	12:44:17.6	0	0s	0	4°	1°																					
49	Tmp	129	4.265	12:45:58.5	12:46:01.4	0	3s	[+3]	15°	1°																					
50	Tmp	135	5.975	12:51:01.1	12:51:01.5	0	0s	0	2°	1°																					
51	Tmp	139	0.428	12:53:52.0	12:53:53.1	0	1s	+1	12°	1°																					
52	Tmp	141	1.396	12:55:49.0	12:55:50.3	0	1s	+1	9°	1°																					





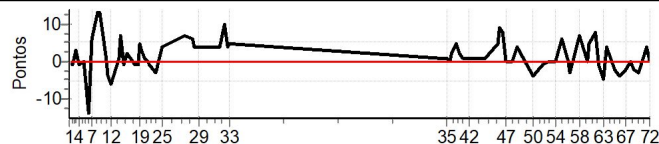
ARACAJU - SE - Mitsubishi MotorSports 2022

Performance Individual

PC	Tp	Trc	DistPC	Ideal	Passagem	Pen	Erro	Pontos	NoPC	AtePC
N u m	97	97 / Bruno dos Santos / Alexandre Jose de Jesus								
		Cat / NL / Largada		LIGHT / 97 / 09:47:00						
		Aracaju-SE				PAJERO SPORT 4X4 HPE 3.5 G AT				
PC	Tp	Trc	DistPC	Ideal	Passagem	Pen	Erro	Pontos	NoPC	AtePC
1	Tmp	4	0.352	10:27:55.0	10:27:55.2	0	0s	0	5°	5°
2	Tmp	7	0.640	10:28:45.4	10:28:44.3	0	1s	-1	6°	6°
3	Tmp	11	1.227	10:30:01.9	10:30:04.8	0	3s	+3	20°	3°
4	Tmp	14	1.560	10:31:00.4	10:30:59.4	0	1s	-1	7°	3°
5	Tmp	15	2.066	10:32:25.7	10:32:25.8	0	0s	0	1°	1°
6	Tmp	16	2.489	10:33:40.2	10:33:26.2	0	14s	-14	36°	9°
7	Tmp	19	3.054	10:35:02.8	10:35:08.4	0	6s	+6	26°	12°
8	Tmp	22	3.738	10:36:39.1	10:36:52.8	0	14s	[+14]	37°	11°
9	Tmp	24	3.920	10:37:09.1	10:37:22.4	0	13s	[+13]	39°	16°
10	Tmp	30	4.802	10:39:31.6	10:39:32.1	0	1s	+1	8°	15°
11	Tmp	31	4.944	10:39:52.2	10:39:47.8	0	4s	-4	21°	10°
12	Tmp	33	5.256	10:40:44.2	10:40:38.5	0	6s	-6	27°	12°
13	Tmp	37	6.028	10:43:07.5	10:43:08.7	0	1s	+1	6°	10°
14	Tmp	38	6.424	10:43:57.6	10:44:04.8	0	7s	[+7]	24°	11°
15	Tmp	39	6.685	10:44:41.1	10:44:40.6	0	1s	-1	4°	11°
16	Tmp	41	7.103	10:45:54.8	10:45:56.6	0	2s	+2	8°	10°
17	Tmp	46	8.006	10:48:05.2	10:48:04.4	0	1s	-1	4°	9°
18	Tmp	49	8.383	10:49:13.3	10:49:12.8	0	1s	-1	6°	7°
19	Tmp	50	8.541	10:49:38.4	10:49:43.8	0	5s	+5	13°	7°
20	Tmp	52	8.944	10:50:28.4	10:50:31.7	0	3s	+3	9°	8°
21	Tmp	54	9.329	10:51:19.7	10:51:21.0	0	1s	+1	5°	5°
22	Tmp	55	9.865	10:52:20.7	10:52:20.8	0	0s	0	3°	4°
23	Tmp	56	9.970	10:52:35.0	10:52:33.9	0	1s	-1	8°	4°
24	Tmp	57	10.763	10:54:49.3	10:54:46.6	0	3s	-3	12°	3°
25	Tmp	59	11.358	10:56:31.5	10:56:35.9	0	4s	+4	13°	4°
26	Tmp	65	12.236	11:03:30.4	11:03:37.3	0	7s	[+7]	21°	5°
27	Tmp	71	13.187	11:06:00.9	11:06:07.0	0	6s	+6	24°	5°
28	Tmp	73	13.529	11:06:49.5	11:06:53.9	0	4s	+4	17°	5°
29	Tmp	73	14.043	11:07:58.0	11:08:02.0	0	4s	+4	16°	6°
30	Tmp	78	16.101	11:14:26.4	11:14:30.4	0	4s	+4	14°	6°
31	Tmp	82	16.815	11:16:17.9	11:16:28.3	0	10s	[+10]	28°	7°
32	Tmp	82	17.006	11:16:50.6	11:16:54.8	0	4s	+4	18°	8°
33	Tmp	82	17.265	11:17:35.0	11:17:40.3	0	5s	+5	21°	8°
34	Tmp	90	2.482	12:22:57.5	12:22:58.9	0	1s	+1	9°	8°
35	Tmp	94	3.559	12:24:59.4	12:25:00.4	0	1s	+1	10°	8°
36	Tmp	94	4.081	12:25:56.3	12:25:56.0	0	0s	0	3°	8°
37	Tmp	94	4.552	12:26:47.7	12:26:49.9	0	2s	+2	14°	8°
38	Tmp	96	5.324	12:28:12.8	12:28:17.6	0	5s	+5	17°	8°
39	Tmp	96	5.758	12:29:00.2	12:29:02.2	0	2s	+2	15°	8°
40	Tmp	97	6.232	12:29:54.6	12:29:55.6	0	1s	+1	6°	8°
41	Tmp	100	6.882	12:31:07.6	12:31:08.8	0	1s	+1	6°	7°
42	Tmp	101	7.466	12:32:03.1	12:32:04.3	0	1s	+1	12°	7°
43	Tmp	112	0.515	12:37:02.3	12:37:02.8	0	1s	+1	7°	7°
44	Tmp	119	1.702	12:41:13.6	12:41:18.7	0	5s	+5	21°	7°
45	Tmp	120	1.801	12:41:26.5	12:41:35.9	0	9s	[+9]	25°	8°
46	Tmp	122	2.274	12:42:24.0	12:42:31.7	0	8s	[+8]	29°	9°
47	Tmp	125	2.882	12:43:42.1	12:43:42.5	0	0s	0	1°	8°
48	Tmp	128	3.668	12:45:17.6	12:45:17.6	0	0s	0	3°	8°
49	Tmp	129	4.265	12:46:58.5	12:47:02.7	0	4s	+4	19°	8°
50	Tmp	135	5.975	12:52:01.1	12:51:57.4	0	4s	-4	18°	8°
51	Tmp	139	0.428	12:54:52.0	12:54:51.3	0	1s	-1	11°	8°
52	Tmp	141	1.396	12:56:49.0	12:56:49.0	0	0s	0	2°	8°

PC	Tp	Trc	DistPC	Ideal	Passagem	Pen	Erro	Pontos	NoPC	AtePC
53	Tmp	143	2.156	12:58:19.4	12:58:19.6	0	0s	0	3°	7°
54	Tmp	144	2.427	12:58:54.3	12:58:54.0	0	0s	0	1°	7°
55	Tmp	147	3.190	13:00:48.5	13:00:54.5	0	6s	+6	31°	7°
56	Tmp	149	4.034	13:02:50.5	13:02:50.1	0	0s	0	4°	7°
57	Tmp	150	4.307	13:03:28.2	13:03:25.0	0	3s	-3	20°	8°
58	Tmp	155	5.491	13:06:08.2	13:06:15.6	0	7s	+7	27°	8°
59	Tmp	158	0.234	13:08:39.1	13:08:39.2	0	0s	0	4°	8°
60	Tmp	159	0.589	13:09:24.2	13:09:28.8	0	5s	+5	27°	8°
61	Tmp	164	1.655	13:11:30.3	13:11:38.4	0	8s	[+8]	36°	8°
62	Tmp	165	2.301	13:12:30.9	13:12:30.4	0	1s	-1	15°	9°
63	Tmp	167	3.075	13:14:00.6	13:13:55.4	0	5s	-5	28°	9°
64	Tmp	168	3.413	13:14:36.7	13:14:40.5	0	4s	+4	25°	9°
65	Tmp	172	4.653	13:17:25.5	13:17:23.1	0	2s	-2	18°	9°
66	Tmp	175	5.223	13:18:57.3	13:18:53.3	0	4s	-4	24°	10°
67	Tmp	178	6.124	13:20:36.3	13:20:34.1	0	2s	-2	12°	10°
68	Tmp	182	6.743	13:22:23.1	13:22:23.4	0	0s	0	1°	9°
69	Tmp	183	7.202	13:23:06.0	13:23:04.3	0	2s	-2	16°	9°
70	Tmp	186	7.767	13:24:28.8	13:24:25.4	0	3s	-3	15°	10°
71	Tmp	190	8.876	13:26:56.1	13:27:00.5	0	4s	+4	21°	11°
72	Tmp	190	9.614	13:28:09.9	13:28:10.2	0	0s	0	5°	11°

Num	97	Pen	0	PCZ	13	Total PP	163	Col. Final	11°
-----	----	-----	---	-----	----	----------	-----	------------	-----





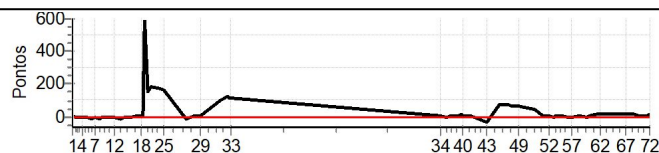
ARCAJU - SE - Mitsubishi MotorSports 2022

Performance Individual

PC	Tp	Trc	DistPC	Ideal	Passagem	Pen	Erro	Pontos	NoPC	AtePC
N u m	98	98 / Thiago de Souza Vanderlei / Gabriela Costa Bonfim								
		Cat / NL / Largada		LIGHT / 98 / 09:48:00						
		Feira de Santana-BA				PAJERO SPORT HPE				
PC	Tp	Trc	DistPC	Ideal	Passagem	Pen	Erro	Pontos	NoPC	AtePC
1	Tmp	4	0.352	10:28:55.0	10:29:02.4	0	7s	+7	32°	25°
2	Tmp	7	0.640	10:29:45.4	10:29:45.8	0	0s	0	1°	5°
3	Tmp	11	1.227	10:31:01.9	10:31:01.2	0	1s	-1	9°	4°
4	Tmp	14	1.560	10:32:00.4	10:31:57.9	0	3s	-3	21°	9°
5	Tmp	15	2.066	10:33:25.7	10:33:22.6	0	3s	-3	12°	8°
6	Tmp	16	2.489	10:34:40.2	10:34:29.2	0	11s	-11	32°	13°
7	Tmp	19	3.054	10:36:02.8	10:35:56.4	0	6s	-6	25°	15°
8	Tmp	22	3.738	10:37:39.1	10:37:30.3	0	9s	-9	32°	17°
9	Tmp	24	3.920	10:38:09.1	10:38:01.1	0	8s	-8	33°	20°
10	Tmp	30	4.802	10:40:31.6	10:40:28.4	0	3s	-3	19°	17°
11	Tmp	31	4.944	10:40:52.2	10:40:48.9	0	3s	-3	14°	21°
12	Tmp	33	5.256	10:41:44.2	10:41:38.9	0	5s	-5	22°	20°
13	Tmp	37	6.028	10:44:07.5	10:43:58.4	0	9s	-9	34°	23°
14	Tmp	38	6.424	10:44:57.6	10:44:58.0	0	0s	0	1°	20°
15	Tmp	39	6.685	10:45:41.1	10:45:38.0	0	3s	-3	16°	20°
16	Tmp	41	7.103	10:46:54.8	10:46:54.9	0	0s	0	2°	17°
17	Tmp	46	8.006	10:49:05.2	10:49:12.1	0	7s	+7	24°	14°
18	Tmp	49	8.383	10:50:13.3	10:50:24.1	0	11s	+11	24°	16°
19	Tmp	50	8.541	10:50:38.4	10:50:49.8	0	11s	+11	29°	17°
20	Tmp	52	8.944	10:51:28.4	--:--:--	0		+600	70°	46°
21	Tmp	54	9.329	10:52:19.7	10:54:53.8	0	2m34s	[+154]	61°	49°
22	Tmp	55	9.865	10:53:20.7	10:56:23.9	0	3m03s	[+183]	63°	47°
23	Tmp	56	9.970	10:53:35.0	10:56:36.2	0	3m01s	[+181]	62°	47°
24	Tmp	57	10.763	10:55:49.3	10:58:46.4	0	2m57s	[+177]	60°	50°
25	Tmp	59	11.358	10:57:31.5	11:00:20.9	0	2m49s	[+169]	61°	54°
26	Tmp	65	12.236	11:04:30.4	11:04:21.4	0	9s	-9	28°	52°
27	Tmp	71	13.187	11:07:00.9	11:07:12.3	0	11s	+11	35°	52°
28	Tmp	73	13.529	11:07:49.5	11:07:51.6	0	2s	+2	12°	52°
29	Tmp	73	14.043	11:08:58.0	11:08:59.7	0	2s	+2	10°	51°
30	Tmp	78	16.101	11:15:26.4	11:17:11.7	0	1m45s	+105	57°	49°
31	Tmp	82	16.815	11:17:17.9	11:19:18.9	0	2m01s	[+121]	62°	48°
32	Tmp	82	17.006	11:17:50.6	11:19:48.0	0	1m57s	[+117]	62°	51°
33	Tmp	82	17.265	11:18:35.0	11:20:31.0	0	1m56s	[+116]	62°	51°
34	Tmp	90	2.482	12:23:57.5	12:24:03.6	0	6s	+6	31°	50°
35	Tmp	94	3.559	12:25:59.4	12:26:00.3	0	1s	+1	9°	50°
36	Tmp	94	4.081	12:26:56.3	12:27:01.6	0	5s	+5	25°	49°
37	Tmp	94	4.552	12:27:47.7	12:27:54.7	0	7s	+7	35°	48°
38	Tmp	96	5.324	12:29:12.8	12:29:21.8	0	9s	+9	30°	48°
39	Tmp	96	5.758	12:30:00.2	12:30:12.5	0	12s	+12	41°	48°
40	Tmp	97	6.232	12:30:54.6	12:30:59.5	0	5s	+5	27°	48°
41	Tmp	100	6.882	12:32:07.6	12:32:14.8	0	7s	+7	34°	45°
42	Tmp	101	7.466	12:33:03.1	12:33:10.7	0	8s	+8	34°	44°
43	Tmp	112	0.515	12:38:02.3	12:37:29.6	0	33s	-33	53°	44°
44	Tmp	119	1.702	12:42:13.6	12:43:31.9	0	1m18s	+78	60°	44°
45	Tmp	120	1.801	12:42:26.5	12:43:46.7	0	1m20s	+80	60°	45°
46	Tmp	122	2.274	12:43:24.0	12:44:37.3	0	1m13s	+73	58°	48°
47	Tmp	125	2.882	12:44:42.1	12:45:52.8	0	1m11s	+71	59°	48°
48	Tmp	128	3.668	12:46:17.6	12:47:21.4	0	1m04s	+64	58°	48°
49	Tmp	129	4.265	12:47:58.5	12:49:03.9	0	1m05s	+65	58°	48°
50	Tmp	135	5.975	12:53:01.1	12:53:49.4	0	48s	+48	53°	49°
51	Tmp	139	0.428	12:55:52.0	12:55:54.7	0	3s	+3	21°	48°
52	Tmp	141	1.396	12:57:49.0	12:57:52.2	0	3s	+3	24°	46°

PC	Tp	Trc	DistPC	Ideal	Passagem	Pen	Erro	Pontos	NoPC	AtePC
53	Tmp	143	2.156	12:59:19.4	12:59:20.3	0	1s	+1	13°	45°
54	Tmp	144	2.427	12:59:54.3	12:59:56.1	0	2s	+2	14°	45°
55	Tmp	147	3.190	13:01:48.5	13:01:50.3	0	2s	+2	12°	45°
56	Tmp	149	4.034	13:03:50.5	13:03:48.9	0	2s	-2	17°	45°
57	Tmp	150	4.307	13:04:28.2	13:04:26.1	0	2s	-2	15°	44°
58	Tmp	155	5.491	13:07:08.2	13:07:10.5	0	2s	+2	6°	43°
59	Tmp	158	0.234	13:09:39.1	13:09:39.1	0	0s	0	3°	43°
60	Tmp	159	0.589	13:10:24.2	13:10:29.9	0	6s	+6	31°	42°
61	Tmp	164	1.655	13:12:30.3	13:12:45.1	0	15s	+15	44°	41°
62	Tmp	165	2.301	13:13:30.9	13:13:48.9	0	18s	+18	45°	42°
63	Tmp	167	3.075	13:15:00.6	13:15:19.8	0	19s	+19	45°	42°
64	Tmp	168	3.413	13:15:36.7	13:15:57.5	0	21s	+21	44°	42°
65	Tmp	172	4.653	13:18:25.5	13:18:44.4	0	19s	+19	44°	43°
66	Tmp	175	5.223	13:19:57.3	13:20:12.2	0	15s	+15	43°	43°
67	Tmp	178	6.124	13:21:36.3	13:21:56.7	0	20s	+20	46°	42°
68	Tmp	182	6.743	13:23:23.1	13:23:39.2	0	16s	+16	44°	42°
69	Tmp	183	7.202	13:24:06.0	13:24:23.3	0	17s	+17	43°	42°
70	Tmp	186	7.767	13:25:28.8	13:25:33.4	0	5s	+5	19°	42°
71	Tmp	190	8.876	13:27:56.1	13:28:04.0	0	8s	+8	30°	42°
72	Tmp	190	9.614	13:29:09.9	13:29:23.1	0	13s	+13	44°	42°

Num	98	Pen	0	PCZ	4	Total PP	1610	Col. Final	42°
-----	----	-----	---	-----	---	----------	------	------------	-----





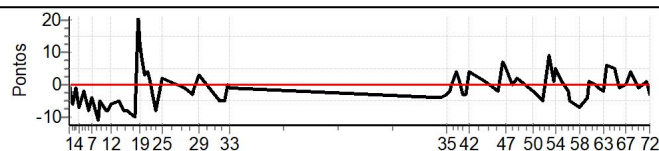
ARACAJU - SE - Mitsubishi MotorSports 2022

Performance Individual

PC	Tp	Trc	DistPC	Ideal	Passagem	Pen	Erro	Pontos	NoPC	AtePC
N u m	99	99 / Fernando Saez Savasini / Siomara Oliveira Savasini								
		Cat / NL / Largada		LIGHT / 99 / 09:49:00						
		Santo do Pinhal-SP				L200 TRITON SPORT HPE-S 2.4 D 4X				
PC	Tp	Trc	DistPC	Ideal	Passagem	Pen	Erro	Pontos	NoPC	AtePC
1	Tmp	4	0.352	10:29:55.0	10:29:55.3	0	0s	0	4°	4°
2	Tmp	7	0.640	10:30:45.4	10:30:39.8	0	6s	-6	29°	29°
3	Tmp	11	1.227	10:32:01.9	10:32:01.3	0	1s	-1	8°	24°
4	Tmp	14	1.560	10:33:00.4	10:32:53.4	0	7s	-7	32°	30°
5	Tmp	15	2.066	10:34:25.7	10:34:23.4	0	2s	-2	6°	20°
6	Tmp	16	2.489	10:35:40.2	10:35:32.5	0	8s	-8	27°	20°
7	Tmp	19	3.054	10:37:02.8	10:36:59.3	0	4s	-4	19°	19°
8	Tmp	22	3.738	10:38:39.1	10:38:28.4	0	11s	-11	34°	23°
9	Tmp	24	3.920	10:39:09.1	10:39:04.0	0	5s	-5	22°	22°
10	Tmp	30	4.802	10:41:31.6	10:41:23.7	0	8s	-8	29°	23°
11	Tmp	31	4.944	10:41:52.2	10:41:44.7	0	8s	-8	32°	29°
12	Tmp	33	5.256	10:42:44.2	10:42:38.7	0	6s	-6	26°	26°
13	Tmp	37	6.028	10:45:07.5	10:45:02.1	0	5s	-5	21°	27°
14	Tmp	38	6.424	10:45:57.6	10:45:51.2	0	6s	-6	21°	25°
15	Tmp	39	6.685	10:46:41.1	10:46:32.7	0	8s	-8	29°	24°
16	Tmp	41	7.103	10:47:54.8	10:47:46.9	0	8s	-8	29°	26°
17	Tmp	46	8.006	10:50:05.2	10:49:55.4	0	10s	-10	31°	25°
18	Tmp	49	8.383	10:51:13.3	10:51:34.5	0	21s	[+21]	38°	24°
19	Tmp	50	8.541	10:51:38.4	10:51:51.4	0	13s	[+13]	32°	23°
20	Tmp	52	8.944	10:52:28.4	10:52:37.6	0	9s	[+9]	28°	21°
21	Tmp	54	9.329	10:53:19.7	10:53:22.6	0	3s	+3	11°	21°
22	Tmp	55	9.865	10:54:20.7	10:54:24.5	0	4s	+4	15°	21°
23	Tmp	56	9.970	10:54:35.0	10:54:37.0	0	2s	+2	11°	20°
24	Tmp	57	10.763	10:56:49.3	10:56:41.4	0	8s	-8	24°	21°
25	Tmp	59	11.358	10:58:31.5	10:58:33.2	0	2s	+2	7°	20°
26	Tmp	65	12.236	11:05:30.4	11:05:29.4	0	1s	-1	4°	16°
27	Tmp	71	13.187	11:08:00.9	11:07:57.8	0	3s	-3	14°	14°
28	Tmp	73	13.529	11:08:49.5	11:08:48.1	0	1s	-1	8°	14°
29	Tmp	73	14.043	11:09:58.0	11:10:01.3	0	3s	+3	14°	14°
30	Tmp	78	16.101	11:16:26.4	11:16:21.9	0	5s	-5	18°	12°
31	Tmp	82	16.815	11:18:17.9	11:18:12.5	0	5s	-5	17°	13°
32	Tmp	82	17.006	11:18:50.6	11:18:50.4	0	0s	0	1°	13°
33	Tmp	82	17.265	11:19:35.0	11:19:34.0	0	1s	-1	5°	13°
34	Tmp	90	2.482	12:24:57.5	12:24:53.3	0	4s	-4	23°	13°
35	Tmp	94	3.559	12:26:59.4	12:26:56.4	0	3s	-3	23°	13°
36	Tmp	94	4.081	12:27:56.3	12:27:54.1	0	2s	-2	12°	11°
37	Tmp	94	4.552	12:28:47.7	12:28:48.1	0	0s	0	3°	11°
38	Tmp	96	5.324	12:30:12.8	12:30:17.2	0	4s	+4	13°	11°
39	Tmp	96	5.758	12:31:00.2	12:31:01.0	0	1s	+1	6°	11°
40	Tmp	97	6.232	12:31:54.6	12:31:51.9	0	3s	-3	19°	12°
41	Tmp	100	6.882	12:33:07.6	12:33:04.5	0	3s	-3	13°	12°
42	Tmp	101	7.466	12:34:03.1	12:34:07.5	0	4s	+4	21°	12°
43	Tmp	112	0.515	12:39:02.3	12:39:03.6	0	1s	+1	6°	12°
44	Tmp	119	1.702	12:43:13.6	12:43:11.4	0	2s	-2	8°	12°
45	Tmp	120	1.801	12:43:26.5	12:43:27.8	0	1s	+1	4°	12°
46	Tmp	122	2.274	12:44:24.0	12:44:31.4	0	7s	[+7]	26°	12°
47	Tmp	125	2.882	12:45:42.1	12:45:47.1	0	5s	[+5]	20°	12°
48	Tmp	128	3.668	12:47:17.6	12:47:17.6	0	0s	0	2°	11°
49	Tmp	129	4.265	12:48:58.5	12:49:00.5	0	2s	+2	11°	11°
50	Tmp	135	5.975	12:54:01.1	12:53:59.6	0	2s	-2	12°	11°
51	Tmp	139	0.428	12:56:52.0	12:56:47.2	0	5s	-5	29°	11°
52	Tmp	141	1.396	12:58:49.0	12:58:57.6	0	9s	[+9]	39°	11°

PC	Tp	Trc	DistPC	Ideal	Passagem	Pen	Erro	Pontos	NoPC	AtePC
53	Tmp	143	2.156	13:00:19.4	13:00:20.7	0	1s	+1	12°	11°
54	Tmp	144	2.427	13:00:54.3	13:00:59.3	0	5s	[+5]	30°	11°
55	Tmp	147	3.190	13:02:48.5	13:02:49.6	0	1s	+1	8°	11°
56	Tmp	149	4.034	13:04:50.5	13:04:48.7	0	2s	-2	16°	11°
57	Tmp	150	4.307	13:05:28.2	13:05:23.5	0	5s	-5	26°	11°
58	Tmp	155	5.491	13:08:08.2	13:08:01.0	0	7s	-7	26°	11°
59	Tmp	158	0.234	13:10:39.1	13:10:35.2	0	4s	-4	26°	11°
60	Tmp	159	0.589	13:11:24.2	13:11:24.9	0	1s	+1	8°	11°
61	Tmp	164	1.655	13:13:30.3	13:13:30.3	0	0s	0	4°	12°
62	Tmp	165	2.301	13:14:30.9	13:14:29.7	0	1s	-1	14°	12°
63	Tmp	167	3.075	13:16:00.6	13:15:58.6	0	2s	-2	19°	12°
64	Tmp	168	3.413	13:16:36.7	13:16:42.5	0	6s	[+6]	27°	12°
65	Tmp	172	4.653	13:19:25.5	13:19:30.1	0	5s	+5	30°	12°
66	Tmp	175	5.223	13:20:57.3	13:20:56.6	0	1s	-1	8°	12°
67	Tmp	178	6.124	13:22:36.3	13:22:36.6	0	0s	0	1°	12°
68	Tmp	182	6.743	13:24:23.1	13:24:27.3	0	4s	+4	19°	12°
69	Tmp	183	7.202	13:25:06.0	13:25:07.9	0	2s	+2	15°	12°
70	Tmp	186	7.767	13:26:28.8	13:26:28.0	0	1s	-1	5°	12°
71	Tmp	190	8.876	13:28:56.1	13:28:57.3	0	1s	+1	11°	12°
72	Tmp	190	9.614	13:30:09.9	13:30:07.2	0	3s	-3	18°	12°

Num	99	Pen	0	PCZ	6	Total PP	219	Col. Final	12°
-----	----	-----	---	-----	---	----------	-----	------------	-----





ARACAJU - SE - Mitsubishi MotorSports 2022

Performance Individual

PC	Tp	Trc	DistPC	Ideal	Passagem	Pen	Erro	Pontos	NoPC	AtePC	PC	Tp	Trc	DistPC	Ideal	Passagem	Pen	Erro	Pontos	NoPC	AtePC										
N u m	100	100 / Jose Valdemar Souza Silva / Caroline Gouvea Borba E Souza																													
		Cat / NL / Largada			LIGHT / 100 / 09:50:00																										
		Aracaju-SE									PAJERO DAKAR 3.2L D A/T																				
1	Tmp	4	0.352	10:30:55.0	10:30:46.4	0	9s	-9	33 °	67 °	53	Tmp	143	2.156	13:01:19.4	13:45:43.2	0	44m24s	[+600]	68 °	48 °										
2	Tmp	7	0.640	10:31:45.4	10:31:22.0	0	23s	-23	52 °	58 °	54	Tmp	144	2.427	13:01:54.3	13:46:26.1	0	44m32s	[+600]	69 °	54 °										
3	Tmp	11	1.227	10:33:01.9	10:32:30.2	0	32s	-32	55 °	58 °	55	Tmp	147	3.190	13:03:48.5	13:48:37.6	0	44m49s	[+600]	69 °	57 °										
4	Tmp	14	1.560	10:34:00.4	10:33:17.8	0	43s	-43	59 °	60 °	56	Tmp	149	4.034	13:05:50.5	13:50:41.3	0	44m51s	+600	69 °	57 °										
5	Tmp	15	2.066	10:35:25.7	10:34:42.4	0	43s	-43	50 °	60 °	57	Tmp	150	4.307	13:06:28.2	13:51:21.1	0	44m53s	+600	69 °	58 °										
6	Tmp	16	2.489	10:36:40.2	10:35:38.9	0	1m01s	-61	56 °	58 °	58	Tmp	155	5.491	13:09:08.2	13:54:36.7	0	45m29s	+600	69 °	60 °										
7	Tmp	19	3.054	10:38:02.8	10:37:03.4	0	59s	-59	55 °	58 °	59	Tmp	158	0.234	13:11:39.1	13:57:51.7	0	46m13s	+600	68 °	62 °										
8	Tmp	22	3.738	10:39:39.1	10:38:30.9	0	1m08s	-68	57 °	58 °	60	Tmp	159	0.589	13:12:24.2	13:58:42.7	0	46m19s	+600	69 °	62 °										
9	Tmp	24	3.920	10:40:09.1	10:39:01.9	0	1m07s	-67	57 °	58 °	61	Tmp	164	1.655	13:14:30.3	14:00:55.1	0	46m25s	+600	69 °	62 °										
10	Tmp	30	4.802	10:42:31.6	10:41:19.9	0	1m12s	-72	61 °	58 °	62	Tmp	165	2.301	13:15:30.9	14:01:48.4	0	46m18s	+600	69 °	63 °										
11	Tmp	31	4.944	10:42:52.2	10:41:42.7	0	1m10s	-70	61 °	60 °	63	Tmp	167	3.075	13:17:00.6	14:03:10.7	0	46m10s	+600	70 °	64 °										
12	Tmp	33	5.256	10:43:44.2	10:42:36.7	0	1m08s	-68	60 °	59 °	64	Tmp	168	3.413	13:17:36.7	14:03:45.5	0	46m09s	+600	70 °	65 °										
13	Tmp	37	6.028	10:46:07.5	10:45:02.5	0	1m05s	-65	59 °	60 °	65	Tmp	172	4.653	13:20:25.5	14:06:04.5	0	45m39s	+600	70 °	65 °										
14	Tmp	38	6.424	10:46:57.6	10:45:47.2	0	1m10s	-70	58 °	62 °	66	Tmp	175	5.223	13:21:57.3	14:07:31.5	0	45m34s	+600	70 °	65 °										
15	Tmp	39	6.685	10:47:41.1	10:46:18.0	0	1m23s	-83	58 °	62 °	67	Tmp	178	6.124	13:23:36.3	14:08:58.2	0	45m22s	+600	70 °	65 °										
16	Tmp	41	7.103	10:48:54.8	10:47:31.0	0	1m24s	-84	59 °	61 °	68	Tmp	182	6.743	13:25:23.1	14:10:28.7	0	45m06s	+600	70 °	65 °										
17	Tmp	46	8.006	10:51:05.2	10:51:16.0	0	11s	+11	33 °	61 °	69	Tmp	183	7.202	13:26:06.0	14:11:13.5	0	45m08s	+600	70 °	65 °										
18	Tmp	49	8.383	10:52:13.3	10:52:27.0	0	14s	+14	30 °	60 °	70	Tmp	186	7.767	13:27:28.8	14:12:30.0	0	45m01s	+600	70 °	65 °										
19	Tmp	50	8.541	10:52:38.4	10:52:46.9	0	9s	+9	26 °	59 °	71	Tmp	190	8.876	13:29:56.1	14:15:04.8	0	45m09s	+600	70 °	65 °										
20	Tmp	52	8.944	10:53:28.4	10:53:35.3	0	7s	+7	22 °	59 °	72	Tmp	190	9.614	13:31:09.9	14:16:23.7	0	45m14s	+600	70 °	65 °										
21	Tmp	54	9.329	10:54:19.7	10:54:23.7	0	4s	+4	15 °	59 °	<table style="width: 100%; border-collapse: collapse;"> <tr> <td style="background-color: #ffff00;">Num</td><td style="background-color: #ffff00;">100</td> <td style="background-color: #ffff00;">Pen</td><td style="background-color: #ffff00;">0</td> <td style="background-color: #ffff00;">PCZ</td><td style="background-color: #ffff00;">0</td> <td style="background-color: #ffff00;">Total PP</td><td style="background-color: #ffff00;">11878</td> <td style="background-color: #ffff00;">Col. Final</td><td style="background-color: #ffff00;">65°</td> </tr> </table>											Num	100	Pen	0	PCZ	0	Total PP	11878	Col. Final	65°
Num	100	Pen	0	PCZ	0	Total PP	11878	Col. Final	65°																						
22	Tmp	55	9.865	10:55:20.7	10:55:28.0	0	7s	+7	23 °	56 °																					
23	Tmp	56	9.970	10:55:35.0	10:55:45.3	0	10s	+10	30 °	56 °																					
24	Tmp	57	10.763	10:57:49.3	10:57:52.0	0	3s	+3	11 °	55 °																					
25	Tmp	59	11.358	10:59:31.5	10:59:40.8	0	9s	+9	23 °	52 °																					
26	Tmp	65	12.236	11:06:30.4	11:06:53.8	0	23s	+23	43 °	51 °																					
27	Tmp	71	13.187	11:09:00.9	11:08:54.7	0	6s	-6	23 °	51 °																					
28	Tmp	73	13.529	11:09:49.5	11:09:41.4	0	8s	-8	26 °	50 °																					
29	Tmp	73	14.043	11:10:58.0	11:11:07.1	0	9s	+9	23 °	48 °																					
30	Tmp	78	16.101	11:17:26.4	11:17:43.7	0	17s	+17	32 °	45 °																					
31	Tmp	82	16.815	11:19:17.9	11:19:50.6	0	33s	+33	47 °	45 °																					
32	Tmp	82	17.006	11:19:50.6	11:20:22.5	0	32s	+32	47 °	45 °																					
33	Tmp	82	17.265	11:20:35.0	11:21:11.3	0	36s	+36	48 °	44 °																					
34	Tmp	90	2.482	12:25:57.5	12:25:06.1	0	51s	-51	61 °	45 °																					
35	Tmp	94	3.559	12:27:59.4	12:27:06.3	0	53s	-53	61 °	45 °																					
36	Tmp	94	4.081	12:28:56.3	12:28:12.5	0	44s	-44	57 °	46 °																					
37	Tmp	94	4.552	12:29:47.7	12:29:03.3	0	44s	-44	60 °	46 °																					
38	Tmp	96	5.324	12:31:12.8	12:30:27.2	0	46s	-46	61 °	46 °																					
39	Tmp	96	5.758	12:32:00.2	12:31:18.2	0	42s	-42	56 °	46 °																					
40	Tmp	97	6.232	12:32:54.6	12:32:13.7	0	41s	-41	55 °	47 °																					
41	Tmp	100	6.882	12:34:07.6	12:33:34.9	0	33s	-33	53 °	48 °																					
42	Tmp	101	7.466	12:35:03.1	12:34:37.7	0	25s	-25	52 °	47 °																					
43	Tmp	112	0.515	12:40:02.3	12:39:33.4	0	29s	-29	52 °	47 °																					
44	Tmp	119	1.702	12:44:13.6	12:44:34.0	0	20s	+20	44 °	47 °																					
45	Tmp	120	1.801	12:44:26.5	12:44:51.0	0	25s	+25	46 °	46 °																					
46	Tmp	122	2.274	12:45:24.0	12:45:44.9	0	21s	+21	44 °	46 °																					
47	Tmp	125	2.882	12:46:42.1	12:47:31.3	0	49s	+49	54 °	46 °																					
48	Tmp	128	3.668	12:48:17.6	13:31:46.9	0	43m29s	[+600]	69 °	45 °																					
49	Tmp	129	4.265	12:49:58.5	13:33:26.6	0	43m28s	[+600]	69 °	45 °																					
50	Tmp	135	5.975	12:55:01.1	13:39:16.1	0	44m15s	[+600]	69 °	43 °																					
51	Tmp	139	0.428	12:57:52.0	13:41:24.7	0	43m33s	[+600]	68 °	45 °																					
52	Tmp	141	1.396	12:59:49.0	13:43:55.2	0	44m06s	[+600]	68 °	45 °																					





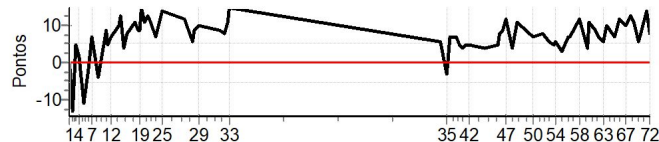
ARACAJU - SE - Mitsubishi MotorSports 2022

Performance Individual

PC	Tp	Trc	DistPC	Ideal	Passagem	Pen	Erro	Pontos	NoPC	AtePC
N u m	101	101 / Carlos Eduardo Smith / Joao Guilherme Smith								
		Cat / NL / Largada		LIGHT / 101 / 09:51:00						
		Aracaju-SE				PAJERO DAKAR D				
PC	Tp	Trc	DistPC	Ideal	Passagem	Pen	Erro	Pontos	NoPC	AtePC
1	Tmp	4	0.352	10:31:55.0	10:31:54.7	0	0s	0	3°	3°
2	Tmp	7	0.640	10:32:45.4	10:32:32.4	0	13s	-13	44°	47°
3	Tmp	11	1.227	10:34:01.9	10:34:07.3	0	5s	+5	27°	34°
4	Tmp	14	1.560	10:35:00.4	10:35:02.3	0	2s	+2	14°	32°
5	Tmp	15	2.066	10:36:25.7	10:36:14.8	0	11s	-11	29°	30°
6	Tmp	16	2.489	10:37:40.2	10:37:39.4	0	1s	-1	5°	23°
7	Tmp	19	3.054	10:39:02.8	10:39:10.1	0	7s	+7	29°	24°
8	Tmp	22	3.738	10:40:39.1	10:40:35.1	0	4s	-4	13°	20°
9	Tmp	24	3.920	10:41:09.1	10:41:08.4	0	1s	-1	4°	13°
10	Tmp	30	4.802	10:43:31.6	10:43:40.5	0	9s	+9	31°	18°
11	Tmp	31	4.944	10:43:52.2	10:43:56.9	0	5s	+5	26°	17°
12	Tmp	33	5.256	10:44:44.2	10:44:51.6	0	7s	+7	30°	19°
13	Tmp	37	6.028	10:47:07.5	10:47:17.3	0	10s	+10	35°	20°
14	Tmp	38	6.424	10:47:57.6	10:48:11.0	0	13s	[+13]	32°	22°
15	Tmp	39	6.685	10:48:41.1	10:48:45.2	0	4s	+4	20°	21°
16	Tmp	41	7.103	10:49:54.8	10:50:02.6	0	8s	+8	28°	21°
17	Tmp	46	8.006	10:52:05.2	10:52:16.1	0	11s	+11	32°	22°
18	Tmp	49	8.383	10:53:13.3	10:53:22.6	0	9s	+9	22°	23°
19	Tmp	50	8.541	10:53:38.4	10:53:47.7	0	9s	+9	25°	24°
20	Tmp	52	8.944	10:54:28.4	10:54:43.7	0	15s	[+15]	37°	23°
21	Tmp	54	9.329	10:55:19.7	10:55:30.3	0	11s	+11	31°	23°
22	Tmp	55	9.865	10:56:20.7	10:56:34.1	0	13s	[+13]	33°	24°
23	Tmp	56	9.970	10:56:35.0	10:56:47.3	0	12s	[+12]	33°	24°
24	Tmp	57	10.763	10:58:49.3	10:58:56.3	0	7s	+7	22°	24°
25	Tmp	59	11.358	11:00:31.5	11:00:45.9	0	14s	[+14]	32°	24°
26	Tmp	65	12.236	11:07:30.4	11:07:42.8	0	12s	+12	31°	23°
27	Tmp	71	13.187	11:10:00.9	11:10:07.3	0	6s	+6	22°	23°
28	Tmp	73	13.529	11:10:49.5	11:10:58.8	0	9s	+9	31°	23°
29	Tmp	73	14.043	11:11:58.0	11:12:08.2	0	10s	+10	28°	22°
30	Tmp	78	16.101	11:18:26.4	11:18:35.3	0	9s	+9	28°	21°
31	Tmp	82	16.815	11:20:17.9	11:20:26.2	0	8s	+8	26°	22°
32	Tmp	82	17.006	11:20:50.6	11:21:01.2	0	11s	+11	32°	22°
33	Tmp	82	17.265	11:21:35.0	11:21:49.7	0	15s	[+15]	34°	24°
34	Tmp	90	2.482	12:26:57.5	12:27:03.8	0	6s	+6	30°	24°
35	Tmp	94	3.559	12:28:59.4	12:28:56.6	0	3s	-3	22°	23°
36	Tmp	94	4.081	12:29:56.3	12:30:03.7	0	7s	+7	34°	21°
37	Tmp	94	4.552	12:30:47.7	12:30:54.9	0	7s	+7	34°	21°
38	Tmp	96	5.324	12:32:12.8	12:32:20.1	0	7s	+7	24°	20°
39	Tmp	96	5.758	12:33:00.2	12:33:05.4	0	5s	+5	25°	20°
40	Tmp	97	6.232	12:33:54.6	12:33:58.8	0	4s	+4	25°	20°
41	Tmp	100	6.882	12:35:07.6	12:35:12.3	0	5s	+5	25°	21°
42	Tmp	101	7.466	12:36:03.1	12:36:08.5	0	5s	+5	25°	21°
43	Tmp	112	0.515	12:41:02.3	12:41:06.7	0	4s	+4	21°	19°
44	Tmp	119	1.702	12:45:13.6	12:45:18.8	0	5s	+5	20°	19°
45	Tmp	120	1.801	12:45:26.5	12:45:34.8	0	8s	+8	23°	19°
46	Tmp	122	2.274	12:46:24.0	12:46:33.4	0	9s	+9	33°	18°
47	Tmp	125	2.882	12:47:42.1	12:47:54.5	0	12s	+12	41°	18°
48	Tmp	128	3.668	12:49:17.6	12:49:22.0	0	4s	+4	19°	18°
49	Tmp	129	4.265	12:50:58.5	12:51:09.4	0	11s	+11	32°	18°
50	Tmp	135	5.975	12:56:01.1	12:56:07.9	0	7s	+7	22°	18°
51	Tmp	139	0.428	12:58:52.0	12:58:59.7	0	8s	+8	42°	18°
52	Tmp	141	1.396	13:00:49.0	13:00:55.1	0	6s	+6	32°	18°

PC	Tp	Trc	DistPC	Ideal	Passagem	Pen	Erro	Pontos	NoPC	AtePC
53	Tmp	143	2.156	13:02:19.4	13:02:24.7	0	5s	+5	27°	18°
54	Tmp	144	2.427	13:02:54.3	13:02:59.9	0	6s	+6	34°	17°
55	Tmp	147	3.190	13:04:48.5	13:04:51.3	0	3s	+3	17°	17°
56	Tmp	149	4.034	13:06:50.5	13:06:57.9	0	7s	+7	33°	17°
57	Tmp	150	4.307	13:07:28.2	13:07:35.5	0	7s	+7	34°	17°
58	Tmp	155	5.491	13:10:08.2	13:10:20.6	0	12s	+12	36°	18°
59	Tmp	158	0.234	13:12:39.1	13:12:43.4	0	4s	+4	25°	18°
60	Tmp	159	0.589	13:13:24.2	13:13:35.5	0	11s	+11	43°	18°
61	Tmp	164	1.655	13:15:30.3	13:15:39.5	0	9s	+9	37°	18°
62	Tmp	165	2.301	13:16:30.9	13:16:38.1	0	7s	+7	34°	18°
63	Tmp	167	3.075	13:18:00.6	13:18:07.0	0	6s	+6	31°	18°
64	Tmp	168	3.413	13:18:36.7	13:18:46.8	0	10s	+10	37°	18°
65	Tmp	172	4.653	13:21:25.5	13:21:32.8	0	7s	+7	34°	18°
66	Tmp	175	5.223	13:22:57.3	13:23:08.9	0	12s	+12	38°	19°
67	Tmp	178	6.124	13:24:36.3	13:24:46.5	0	10s	+10	39°	20°
68	Tmp	182	6.743	13:26:23.1	13:26:36.0	0	13s	[+13]	39°	20°
69	Tmp	183	7.202	13:27:06.0	13:27:17.2	0	11s	+11	37°	21°
70	Tmp	186	7.767	13:28:28.8	13:28:34.8	0	6s	+6	23°	20°
71	Tmp	190	8.876	13:30:56.1	13:31:09.9	0	14s	[+14]	41°	24°
72	Tmp	190	9.614	13:32:09.9	13:32:18.1	0	8s	+8	35°	24°

Num	101	Pen	0	PCZ	1	Total PP	463	Col. Final	24°
-----	-----	-----	---	-----	---	----------	-----	------------	-----





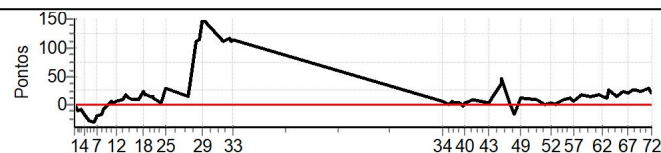
ARCAJU - SE - Mitsubishi MotorSports 2022

Performance Individual

PC	Tp	Trc	DistPC	Ideal	Passagem	Pen	Erro	Pontos	NoPC	AtePC
N u m	102	102 / Glicerio Oliveira Fraga Neto / Thatiana Santos Ferreira								
		Cat / NL / Largada		LIGHT / 102 / 09:52:00						
		Aracaju-SE				PAJERO TR4 FLEX 2.0 4X4 AT 5P				
PC	Tp	Trc	DistPC	Ideal	Passagem	Pen	Erro	Pontos	NoPC	AtePC
1	Tmp	4	0.352	10:32:55.0	10:32:55.0	0	0s	0	2°	2°
2	Tmp	7	0.640	10:33:45.4	10:33:35.6	0	10s	-10	40°	39°
3	Tmp	11	1.227	10:35:01.9	10:34:54.3	0	8s	-8	32°	39°
4	Tmp	14	1.560	10:36:00.4	10:35:43.5	0	17s	-17	42°	40°
5	Tmp	15	2.066	10:37:25.7	10:36:58.1	0	28s	-28	39°	45°
6	Tmp	16	2.489	10:38:40.2	10:38:10.3	0	30s	-30	43°	43°
7	Tmp	19	3.054	10:40:02.8	10:39:44.6	0	18s	-18	41°	41°
8	Tmp	22	3.738	10:41:39.1	10:41:22.5	0	17s	-17	41°	40°
9	Tmp	24	3.920	10:42:09.1	10:42:01.4	0	8s	-8	32°	40°
10	Tmp	30	4.802	10:44:31.6	10:44:38.0	0	6s	+6	25°	39°
11	Tmp	31	4.944	10:44:52.2	10:44:55.1	0	3s	+3	13°	40°
12	Tmp	33	5.256	10:45:44.2	10:45:49.8	0	6s	+6	25°	39°
13	Tmp	37	6.028	10:48:07.5	10:48:16.6	0	9s	+9	33°	38°
14	Tmp	38	6.424	10:48:57.6	10:49:15.9	0	18s	+18	38°	36°
15	Tmp	39	6.685	10:49:41.1	10:49:54.0	0	13s	+13	34°	35°
16	Tmp	41	7.103	10:50:54.8	10:51:04.0	0	9s	+9	30°	33°
17	Tmp	46	8.006	10:53:05.2	10:53:15.0	0	10s	+10	30°	33°
18	Tmp	49	8.383	10:54:13.3	10:54:37.4	0	24s	+24	40°	30°
19	Tmp	50	8.541	10:54:38.4	10:54:55.2	0	17s	+17	38°	31°
20	Tmp	52	8.944	10:55:28.4	10:55:45.8	0	17s	+17	40°	30°
21	Tmp	54	9.329	10:56:19.7	10:56:34.9	0	15s	+15	37°	32°
22	Tmp	55	9.865	10:57:20.7	10:57:35.1	0	14s	+14	35°	32°
23	Tmp	56	9.970	10:57:35.0	10:57:47.1	0	12s	+12	32°	31°
24	Tmp	57	10.763	10:59:49.3	10:59:52.5	0	3s	+3	10°	31°
25	Tmp	59	11.358	11:01:31.5	11:02:00.6	0	29s	+29	45°	32°
26	Tmp	65	12.236	11:08:30.4	11:08:45.7	0	15s	+15	37°	31°
27	Tmp	71	13.187	11:11:00.9	11:12:51.0	0	1m50s	[+110]	61°	31°
28	Tmp	73	13.529	11:11:49.5	11:13:42.9	0	1m53s	[+113]	62°	32°
29	Tmp	73	14.043	11:12:58.0	11:15:28.4	0	2m30s	[+150]	64°	34°
30	Tmp	78	16.101	11:19:26.4	11:21:17.0	0	1m51s	[+111]	58°	33°
31	Tmp	82	16.815	11:21:17.9	11:23:15.2	0	1m57s	[+117]	61°	33°
32	Tmp	82	17.006	11:21:50.6	11:23:42.3	0	1m52s	[+112]	60°	35°
33	Tmp	82	17.265	11:22:35.0	11:24:28.1	0	1m53s	[+113]	61°	37°
34	Tmp	90	2.482	12:27:57.5	12:28:03.5	0	6s	+6	29°	37°
35	Tmp	94	3.559	12:29:59.4	12:29:59.0	0	0s	0	3°	37°
36	Tmp	94	4.081	12:30:56.3	12:31:03.4	0	7s	+7	33°	37°
37	Tmp	94	4.552	12:31:47.7	12:31:52.1	0	4s	+4	23°	37°
38	Tmp	96	5.324	12:33:12.8	12:33:18.1	0	5s	+5	16°	37°
39	Tmp	96	5.758	12:34:00.2	12:33:59.0	0	1s	-1	5°	36°
40	Tmp	97	6.232	12:34:54.6	12:34:57.9	0	3s	+3	18°	35°
41	Tmp	100	6.882	12:36:07.6	12:36:14.9	0	7s	+7	33°	34°
42	Tmp	101	7.466	12:37:03.1	12:37:11.9	0	9s	+9	37°	34°
43	Tmp	112	0.515	12:42:02.3	12:42:07.0	0	5s	+5	24°	33°
44	Tmp	119	1.702	12:46:13.6	12:46:51.9	0	38s	+38	50°	34°
45	Tmp	120	1.801	12:46:26.5	12:47:12.9	0	46s	[+46]	54°	34°
46	Tmp	122	2.274	12:47:24.0	12:47:52.8	0	29s	+29	47°	34°
47	Tmp	125	2.882	12:48:42.1	12:48:45.1	0	3s	+3	12°	34°
48	Tmp	128	3.668	12:50:17.6	12:50:01.6	0	16s	-16	47°	34°
49	Tmp	129	4.265	12:51:58.5	12:52:11.7	0	13s	+13	39°	34°
50	Tmp	135	5.975	12:57:01.1	12:57:09.1	0	8s	+8	25°	34°
51	Tmp	139	0.428	12:59:52.0	12:59:51.7	0	0s	0	2°	34°
52	Tmp	141	1.396	13:01:49.0	13:01:54.1	0	5s	+5	26°	34°

PC	Tp	Trc	DistPC	Ideal	Passagem	Pen	Erro	Pontos	NoPC	AtePC
53	Tmp	143	2.156	13:03:19.4	13:03:19.0	0	0s	0	2°	34°
54	Tmp	144	2.427	13:03:54.3	13:03:59.7	0	5s	+5	29°	34°
55	Tmp	147	3.190	13:05:48.5	13:05:56.9	0	8s	+8	34°	34°
56	Tmp	149	4.034	13:07:50.5	13:08:03.6	0	13s	+13	42°	34°
57	Tmp	150	4.307	13:08:28.2	13:08:35.0	0	7s	+7	33°	34°
58	Tmp	155	5.491	13:11:08.2	13:11:27.0	0	19s	+19	44°	34°
59	Tmp	158	0.234	13:13:39.1	13:13:55.4	0	16s	+16	45°	34°
60	Tmp	159	0.589	13:14:24.2	13:14:39.6	0	15s	+15	45°	34°
61	Tmp	164	1.655	13:16:30.3	13:16:47.7	0	17s	+17	45°	33°
62	Tmp	165	2.301	13:17:30.9	13:17:45.3	0	14s	+14	43°	33°
63	Tmp	167	3.075	13:19:00.6	13:19:13.5	0	13s	+13	41°	33°
64	Tmp	168	3.413	13:19:36.7	13:20:02.1	0	25s	+25	46°	33°
65	Tmp	172	4.653	13:22:25.5	13:22:39.6	0	14s	+14	41°	33°
66	Tmp	175	5.223	13:23:57.3	13:24:21.6	0	24s	+24	46°	33°
67	Tmp	178	6.124	13:25:36.3	13:25:56.1	0	20s	+20	45°	33°
68	Tmp	182	6.743	13:27:23.1	13:27:49.7	0	27s	+27	47°	33°
69	Tmp	183	7.202	13:28:06.0	13:28:32.6	0	27s	+27	48°	33°
70	Tmp	186	7.767	13:29:28.8	13:29:52.2	0	23s	+23	45°	33°
71	Tmp	190	8.876	13:31:56.1	13:32:25.2	0	29s	+29	49°	33°
72	Tmp	190	9.614	13:33:09.9	13:33:31.9	0	22s	+22	47°	33°

Num	102	Pen	0	PCZ	4	Total PP	853	Col. Final	33°
-----	-----	-----	---	-----	---	----------	-----	------------	-----





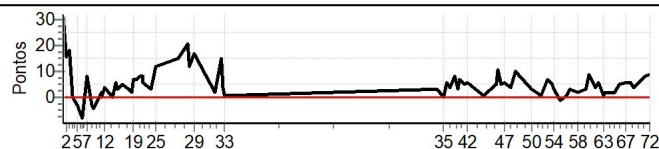
ARACAJU - SE - Mitsubishi MotorSports 2022

Performance Individual

PC	Tp	Trc	DistPC	Ideal	Passagem	Pen	Erro	Pontos	NoPC	AtePC
N u m	103	103 / Gabriel Albuquerque de Araujo / Carlos Ferreira da Silva								
		Cat / NL / Largada		LIGHT / 103 / 09:53:00						
		Maceió-AL			PAJERO DAKAR 3.2L D A/T					
PC	Tp	Trc	DistPC	Ideal	Passagem	Pen	Erro	Pontos	NoPC	AtePC
1	Tmp	4	0.352	10:33:55.0	10:34:27.1	0	32s	[+32]	59°	48°
2	Tmp	7	0.640	10:34:45.4	10:35:01.0	0	16s	[+16]	49°	51°
3	Tmp	11	1.227	10:36:01.9	10:36:19.8	0	18s	[+18]	44°	49°
4	Tmp	14	1.560	10:37:00.4	10:37:00.4	0	0s	0	3°	39°
5	Tmp	15	2.066	10:38:25.7	10:38:22.8	0	3s	-3	11°	36°
6	Tmp	16	2.489	10:39:40.2	10:39:32.5	0	8s	-8	26°	31°
7	Tmp	19	3.054	10:41:02.8	10:41:11.1	0	8s	+8	31°	33°
8	Tmp	22	3.738	10:42:39.1	10:42:36.3	0	3s	-3	9°	31°
9	Tmp	24	3.920	10:43:09.1	10:43:05.2	0	4s	-4	18°	31°
10	Tmp	30	4.802	10:45:31.6	10:45:33.1	0	2s	+2	14°	27°
11	Tmp	31	4.944	10:45:52.2	10:45:52.6	0	0s	0	1°	18°
12	Tmp	33	5.256	10:46:44.2	10:46:48.3	0	4s	+4	18°	18°
13	Tmp	37	6.028	10:49:07.5	10:49:07.3	0	0s	0	2°	17°
14	Tmp	38	6.424	10:49:57.6	10:50:03.7	0	6s	+6	20°	16°
15	Tmp	39	6.685	10:50:41.1	10:50:44.5	0	3s	+3	15°	16°
16	Tmp	41	7.103	10:51:54.8	10:51:59.7	0	5s	+5	20°	16°
17	Tmp	46	8.006	10:54:05.2	10:54:08.5	0	3s	+3	8°	16°
18	Tmp	49	8.383	10:55:13.3	10:55:15.7	0	2s	+2	10°	14°
19	Tmp	50	8.541	10:55:38.4	10:55:45.3	0	7s	+7	19°	16°
20	Tmp	52	8.944	10:56:28.4	10:56:35.5	0	7s	+7	21°	16°
21	Tmp	54	9.329	10:57:19.7	10:57:27.4	0	8s	+8	26°	13°
22	Tmp	55	9.865	10:58:20.7	10:58:28.8	0	8s	+8	27°	14°
23	Tmp	56	9.970	10:58:35.0	10:58:41.1	0	6s	+6	21°	14°
24	Tmp	57	10.763	11:00:49.3	11:00:52.6	0	3s	+3	9°	13°
25	Tmp	59	11.358	11:02:31.5	11:02:43.9	0	12s	[+12]	27°	14°
26	Tmp	65	12.236	11:09:30.4	11:09:45.4	0	15s	[+15]	36°	14°
27	Tmp	71	13.187	11:12:00.9	11:12:21.7	0	21s	[+21]	45°	17°
28	Tmp	73	13.529	11:12:49.5	11:13:01.7	0	12s	+12	37°	17°
29	Tmp	73	14.043	11:13:58.0	11:14:15.1	0	17s	[+17]	40°	19°
30	Tmp	78	16.101	11:20:26.4	11:20:28.4	0	2s	+2	6°	18°
31	Tmp	82	16.815	11:22:17.9	11:22:32.7	0	15s	[+15]	36°	19°
32	Tmp	82	17.006	11:22:50.6	11:22:54.3	0	4s	+4	17°	17°
33	Tmp	82	17.265	11:23:35.0	11:23:36.1	0	1s	+1	4°	17°
34	Tmp	90	2.482	12:28:57.5	12:29:00.9	0	3s	+3	19°	17°
35	Tmp	94	3.559	12:30:59.4	12:30:59.7	0	0s	0	2°	15°
36	Tmp	94	4.081	12:31:56.3	12:32:02.1	0	6s	+6	29°	15°
37	Tmp	94	4.552	12:32:47.7	12:32:52.0	0	4s	+4	22°	15°
38	Tmp	96	5.324	12:34:12.8	12:34:20.4	0	8s	+8	27°	15°
39	Tmp	96	5.758	12:35:00.2	12:35:03.3	0	3s	+3	18°	15°
40	Tmp	97	6.232	12:35:54.6	12:36:01.8	0	7s	+7	31°	15°
41	Tmp	100	6.882	12:37:07.6	12:37:12.6	0	5s	+5	24°	15°
42	Tmp	101	7.466	12:38:03.1	12:38:09.4	0	6s	+6	27°	15°
43	Tmp	112	0.515	12:43:02.3	12:43:03.6	0	1s	+1	5°	14°
44	Tmp	119	1.702	12:47:13.6	12:47:19.0	0	5s	+5	19°	14°
45	Tmp	120	1.801	12:47:26.5	12:47:37.1	0	11s	+11	33°	14°
46	Tmp	122	2.274	12:48:24.0	12:48:28.8	0	5s	+5	21°	14°
47	Tmp	125	2.882	12:49:42.1	12:49:48.1	0	6s	+6	26°	14°
48	Tmp	128	3.668	12:51:17.6	12:51:21.9	0	4s	+4	18°	14°
49	Tmp	129	4.265	12:52:58.5	12:53:08.5	0	10s	+10	27°	13°
50	Tmp	135	5.975	12:58:01.1	12:58:04.5	0	3s	+3	16°	13°
51	Tmp	139	0.428	13:00:52.0	13:00:53.2	0	1s	+1	10°	14°
52	Tmp	141	1.396	13:02:49.0	13:02:56.2	0	7s	+7	36°	14°

PC	Tp	Trc	DistPC	Ideal	Passagem	Pen	Erro	Pontos	NoPC	AtePC
53	Tmp	143	2.156	13:04:19.4	13:04:24.1	0	5s	+5	26°	14°
54	Tmp	144	2.427	13:04:54.3	13:04:57.7	0	3s	+3	20°	14°
55	Tmp	147	3.190	13:06:48.5	13:06:47.7	0	1s	-1	7°	14°
56	Tmp	149	4.034	13:08:50.5	13:08:51.4	0	1s	+1	10°	14°
57	Tmp	150	4.307	13:09:28.2	13:09:31.6	0	3s	+3	19°	14°
58	Tmp	155	5.491	13:12:08.2	13:12:09.9	0	2s	+2	5°	14°
59	Tmp	158	0.234	13:14:39.1	13:14:42.0	0	3s	+3	24°	14°
60	Tmp	159	0.589	13:15:24.2	13:15:33.2	0	9s	+9	39°	14°
61	Tmp	164	1.655	13:17:30.3	13:17:34.7	0	4s	+4	22°	15°
62	Tmp	165	2.301	13:18:30.9	13:18:36.5	0	6s	+6	30°	15°
63	Tmp	167	3.075	13:20:00.6	13:20:02.0	0	1s	+1	11°	15°
64	Tmp	168	3.413	13:20:36.7	13:20:38.9	0	2s	+2	15°	15°
65	Tmp	172	4.653	13:23:25.5	13:23:27.4	0	2s	+2	17°	15°
66	Tmp	175	5.223	13:24:57.3	13:25:02.3	0	5s	+5	27°	15°
67	Tmp	178	6.124	13:26:36.3	13:26:42.0	0	6s	+6	30°	15°
68	Tmp	182	6.743	13:28:23.1	13:28:29.5	0	6s	+6	25°	15°
69	Tmp	183	7.202	13:29:06.0	13:29:10.1	0	4s	+4	23°	15°
70	Tmp	186	7.767	13:30:28.8	13:30:34.0	0	5s	+5	18°	15°
71	Tmp	190	8.876	13:32:56.1	13:33:03.9	0	8s	+8	29°	15°
72	Tmp	190	9.614	13:34:09.9	13:34:18.6	0	9s	+9	39°	15°

Num	103	Pen	0	PCZ	4	Total PP	289	Col. Final	15°
-----	-----	-----	---	-----	---	----------	-----	------------	-----





ARCAJU - SE - Mitsubishi MotorSports 2022

Performance Individual

PC	Tp	Trc	DistPC	Ideal	Passagem	Pen	Erro	Pontos	NoPC	AtePC	PC	Tp	Trc	DistPC	Ideal	Passagem	Pen	Erro	Pontos	NoPC	AtePC										
N u m	104	104 / Rodrigo Azevedo Ferreira / Nila de Oliveira Almeida																													
		Cat / NL / Largada			LIGHT / 104 / 09:54:00																										
		Aracaju-SE									L200 TRITON 3.2 DIESEL MT																				
PC	Tp	Trc	DistPC	Ideal	Passagem	Pen	Erro	Pontos	NoPC	AtePC	PC	Tp	Trc	DistPC	Ideal	Passagem	Pen	Erro	Pontos	NoPC	AtePC										
1	Tmp	4	0.352	10:34:55.0	10:34:56.2	0	1s	+1	14 °	13 °	53	Tmp	143	2.156	13:05:19.4	13:05:32.4	0	13s	+13	45 °	42 °										
2	Tmp	7	0.640	10:35:45.4	10:35:31.9	0	14s	-14	47 °	49 °	54	Tmp	144	2.427	13:05:54.3	13:06:09.7	0	15s	+15	47 °	42 °										
3	Tmp	11	1.227	10:37:01.9	10:36:44.3	0	18s	-18	43 °	48 °	55	Tmp	147	3.190	13:07:48.5	13:08:15.8	0	27s	+27	50 °	41 °										
4	Tmp	14	1.560	10:38:00.4	10:37:36.3	0	24s	-24	49 °	49 °	56	Tmp	149	4.034	13:09:50.5	13:10:17.8	0	27s	+27	48 °	41 °										
5	Tmp	15	2.066	10:39:25.7	10:39:22.3	0	3s	-3	10 °	42 °	57	Tmp	150	4.307	13:10:28.2	13:10:50.0	0	22s	+22	47 °	41 °										
6	Tmp	16	2.489	10:40:40.2	10:40:32.4	0	8s	-8	25 °	38 °	58	Tmp	155	5.491	13:13:08.2	13:13:51.5	0	43s	+43	51 °	40 °										
7	Tmp	19	3.054	10:42:02.8	10:42:06.4	0	4s	+4	18 °	34 °	59	Tmp	158	0.234	13:15:39.1	13:15:53.4	0	14s	+14	43 °	40 °										
8	Tmp	22	3.738	10:43:39.1	10:43:48.2	0	9s	+9	31 °	33 °	60	Tmp	159	0.589	13:16:24.2	13:16:47.4	0	23s	+23	47 °	40 °										
9	Tmp	24	3.920	10:44:09.1	10:44:29.8	0	21s	+21	41 °	35 °	61	Tmp	164	1.655	13:18:30.3	13:19:03.3	0	33s	+33	50 °	40 °										
10	Tmp	30	4.802	10:46:31.6	10:47:29.5	0	58s	+58	53 °	36 °	62	Tmp	165	2.301	13:19:30.9	13:19:56.9	0	26s	+26	48 °	40 °										
11	Tmp	31	4.944	10:46:52.2	10:47:48.5	0	56s	+56	52 °	37 °	63	Tmp	167	3.075	13:21:00.6	13:21:09.8	0	9s	+9	36 °	39 °										
12	Tmp	33	5.256	10:47:44.2	10:48:46.4	0	1m02s	+62	58 °	41 °	64	Tmp	168	3.413	13:21:36.7	13:21:50.9	0	14s	+14	40 °	39 °										
13	Tmp	37	6.028	10:50:07.5	10:51:01.4	0	54s	+54	55 °	43 °	65	Tmp	172	4.653	13:24:25.5	13:24:38.6	0	13s	+13	40 °	39 °										
14	Tmp	38	6.424	10:50:57.6	10:52:06.9	0	1m09s	+69	57 °	45 °	66	Tmp	175	5.223	13:25:57.3	13:26:17.1	0	20s	+20	44 °	39 °										
15	Tmp	39	6.685	10:51:41.1	10:52:50.9	0	1m10s	+70	57 °	46 °	67	Tmp	178	6.124	13:27:36.3	13:27:47.5	0	11s	+11	41 °	39 °										
16	Tmp	41	7.103	10:52:54.8	10:54:12.0	0	1m17s	[+77]	57 °	47 °	68	Tmp	182	6.743	13:29:23.1	13:29:29.5	0	6s	+6	24 °	39 °										
17	Tmp	46	8.006	10:55:05.2	10:56:22.2	0	1m17s	+77	57 °	47 °	69	Tmp	183	7.202	13:30:06.0	13:30:25.2	0	19s	+19	45 °	39 °										
18	Tmp	49	8.383	10:56:13.3	10:57:32.5	0	1m19s	[+79]	55 °	48 °	70	Tmp	186	7.767	13:31:28.8	13:31:41.9	0	13s	+13	40 °	39 °										
19	Tmp	50	8.541	10:56:38.4	10:57:54.7	0	1m16s	+76	54 °	46 °	71	Tmp	190	8.876	13:33:56.1	13:34:18.5	0	22s	+22	46 °	39 °										
20	Tmp	52	8.944	10:57:28.4	10:58:51.7	0	1m23s	[+83]	55 °	48 °	72	Tmp	190	9.614	13:35:09.9	13:35:25.9	0	16s	+16	45 °	39 °										
21	Tmp	54	9.329	10:58:19.7	10:59:51.6	0	1m32s	[+92]	55 °	52 °	<table border="1" style="width: 100%; border-collapse: collapse;"> <tr> <td>Num</td><td>104</td><td>Pen</td><td>0</td><td>PCZ</td><td>0</td><td>Total PP</td><td>1466</td><td>Col. Final</td><td>39°</td> </tr> </table>											Num	104	Pen	0	PCZ	0	Total PP	1466	Col. Final	39°
Num	104	Pen	0	PCZ	0	Total PP	1466	Col. Final	39°																						
22	Tmp	55	9.865	10:59:20.7	11:01:01.9	0	1m41s	[+101]	55 °	53 °																					
23	Tmp	56	9.970	10:59:35.0	11:01:14.8	0	1m40s	[+100]	55 °	55 °																					
24	Tmp	57	10.763	11:01:49.3	11:03:15.6	0	1m26s	[+86]	53 °	56 °																					
25	Tmp	59	11.358	11:03:31.5	11:04:50.5	0	1m19s	[+79]	53 °	55 °																					
26	Tmp	65	12.236	11:10:30.4	11:09:53.2	0	37s	-37	53 °	53 °																					
27	Tmp	71	13.187	11:13:00.9	11:12:27.7	0	33s	-33	50 °	53 °																					
28	Tmp	73	13.529	11:13:49.5	11:13:12.5	0	37s	-37	51 °	53 °																					
29	Tmp	73	14.043	11:14:58.0	11:14:27.3	0	31s	-31	50 °	53 °																					
30	Tmp	78	16.101	11:21:26.4	11:20:59.7	0	27s	-27	42 °	50 °																					
31	Tmp	82	16.815	11:23:17.9	11:23:12.7	0	5s	-5	16 °	49 °																					
32	Tmp	82	17.006	11:23:50.6	11:23:41.1	0	10s	-10	30 °	47 °																					
33	Tmp	82	17.265	11:24:35.0	11:24:18.4	0	17s	-17	36 °	47 °																					
34	Tmp	90	2.482	12:29:57.5	12:30:12.9	0	15s	+15	49 °	46 °																					
35	Tmp	94	3.559	12:31:59.4	12:32:05.7	0	6s	+6	30 °	46 °																					
36	Tmp	94	4.081	12:32:56.3	12:33:00.5	0	4s	+4	20 °	45 °																					
37	Tmp	94	4.552	12:33:47.7	12:33:52.1	0	4s	+4	21 °	45 °																					
38	Tmp	96	5.324	12:35:12.8	12:35:19.2	0	6s	+6	21 °	44 °																					
39	Tmp	96	5.758	12:36:00.2	12:36:09.5	0	9s	+9	35 °	44 °																					
40	Tmp	97	6.232	12:36:54.6	12:37:03.9	0	9s	+9	39 °	43 °																					
41	Tmp	100	6.882	12:38:07.6	12:38:21.0	0	13s	+13	42 °	43 °																					
42	Tmp	101	7.466	12:39:03.1	12:39:20.5	0	17s	+17	47 °	43 °																					
43	Tmp	112	0.515	12:44:02.3	12:43:37.1	0	25s	-25	50 °	43 °																					
44	Tmp	119	1.702	12:48:13.6	12:48:18.7	0	5s	+5	18 °	42 °																					
45	Tmp	120	1.801	12:48:26.5	12:48:39.7	0	13s	+13	38 °	41 °																					
46	Tmp	122	2.274	12:49:24.0	12:49:48.0	0	24s	+24	45 °	41 °																					
47	Tmp	125	2.882	12:50:42.1	12:51:03.4	0	21s	+21	46 °	41 °																					
48	Tmp	128	3.668	12:52:17.6	12:52:44.1	0	27s	+27	48 °	41 °																					
49	Tmp	129	4.265	12:53:58.5	12:54:11.5	0	13s	+13	38 °	41 °																					
50	Tmp	135	5.975	12:59:01.1	12:59:16.9	0	16s	+16	38 °	42 °																					
51	Tmp	139	0.428	13:01:52.0	13:01:59.1	0	7s	+7	38 °	41 °																					
52	Tmp	141	1.396	13:03:49.0	13:04:14.0	0	25s	+25	48 °	41 °																					





ARACAJU - SE - Mitsubishi MotorSports 2022

Performance Individual

PC	Tp	Trc	DistPC	Ideal	Passagem	Pen	Erro	Pontos	NoPC	AtePC	PC	Tp	Trc	DistPC	Ideal	Passagem	Pen	Erro	Pontos	NoPC	AtePC										
N u m	105	105 / Fabiano Vidal Aragão / Breno Souza Teles																													
		Cat / NL / Largada		LIGHT / 105 / 09:55:00																											
		Aracaju-SE										OUTLANDER 3.0 V6																			
PC	Tp	Trc	DistPC	Ideal	Passagem	Pen	Erro	Pontos	NoPC	AtePC	PC	Tp	Trc	DistPC	Ideal	Passagem	Pen	Erro	Pontos	NoPC	AtePC										
1	Tmp	4	0.352	10:35:55.0	10:36:09.8	0	15s	+15	49°	39°	53	Tmp	143	2.156	13:06:19.4	13:06:20.3	0	1s	+1	11°	25°										
2	Tmp	7	0.640	10:36:45.4	10:36:46.1	0	1s	+1	5°	15°	54	Tmp	144	2.427	13:06:54.3	13:06:51.9	0	2s	-2	13°	24°										
3	Tmp	11	1.227	10:38:01.9	10:38:02.0	0	0s	0	4°	5°	55	Tmp	147	3.190	13:08:48.5	13:08:44.9	0	4s	-4	26°	24°										
4	Tmp	14	1.560	10:39:00.4	10:38:50.8	0	10s	-10	37°	24°	56	Tmp	149	4.034	13:10:50.5	13:10:48.8	0	2s	-2	15°	23°										
5	Tmp	15	2.066	10:40:25.7	10:40:09.0	0	17s	-17	34°	32°	57	Tmp	150	4.307	13:11:28.2	13:11:22.7	0	6s	-6	29°	23°										
6	Tmp	16	2.489	10:41:40.2	10:41:06.6	0	34s	-34	46°	35°	58	Tmp	155	5.491	13:14:08.2	13:14:17.6	0	9s	+9	33°	23°										
7	Tmp	19	3.054	10:43:02.8	10:42:52.3	0	11s	-11	37°	37°	59	Tmp	158	0.234	13:16:39.1	13:16:38.8	0	0s	0	2°	22°										
8	Tmp	22	3.738	10:44:39.1	10:44:33.9	0	5s	-5	20°	36°	60	Tmp	159	0.589	13:17:24.2	13:17:24.2	0	0s	0	2°	21°										
9	Tmp	24	3.920	10:45:09.1	10:45:02.2	0	7s	-7	27°	36°	61	Tmp	164	1.655	13:19:30.3	13:19:34.7	0	4s	+4	21°	22°										
10	Tmp	30	4.802	10:47:31.6	10:47:44.9	0	13s	+13	38°	34°	62	Tmp	165	2.301	13:20:30.9	13:20:32.8	0	2s	+2	21°	22°										
11	Tmp	31	4.944	10:47:52.2	10:47:58.8	0	7s	+7	30°	33°	63	Tmp	167	3.075	13:22:00.6	13:21:47.5	0	13s	-13	40°	22°										
12	Tmp	33	5.256	10:48:44.2	10:48:56.0	0	12s	+12	35°	33°	64	Tmp	168	3.413	13:22:36.7	13:22:39.6	0	3s	+3	19°	22°										
13	Tmp	37	6.028	10:51:07.5	10:51:07.0	0	1s	-1	5°	32°	65	Tmp	172	4.653	13:25:25.5	13:25:24.7	0	1s	-1	11°	21°										
14	Tmp	38	6.424	10:51:57.6	10:52:16.6	0	19s	+19	40°	32°	66	Tmp	175	5.223	13:26:57.3	13:26:55.3	0	2s	-2	17°	20°										
15	Tmp	39	6.685	10:52:41.1	10:53:03.8	0	23s	[+23]	44°	32°	67	Tmp	178	6.124	13:28:36.3	13:28:31.1	0	5s	-5	28°	19°										
16	Tmp	41	7.103	10:53:54.8	10:54:15.7	0	21s	+21	39°	32°	68	Tmp	182	6.743	13:30:23.1	13:30:06.8	0	16s	-16	43°	21°										
17	Tmp	46	8.006	10:56:05.2	10:56:26.8	0	22s	[+22]	41°	31°	69	Tmp	183	7.202	13:31:06.0	13:31:00.9	0	5s	-5	30°	20°										
18	Tmp	49	8.383	10:57:13.3	10:57:39.5	0	26s	[+26]	43°	32°	70	Tmp	186	7.767	13:32:28.8	13:32:08.2	0	21s	-21	44°	23°										
19	Tmp	50	8.541	10:57:38.4	10:58:00.4	0	22s	+22	43°	32°	71	Tmp	190	8.876	13:34:56.1	13:34:54.4	0	2s	-2	15°	21°										
20	Tmp	52	8.944	10:58:28.4	10:58:54.1	0	26s	[+26]	44°	32°	72	Tmp	190	9.614	13:36:09.9	13:36:06.7	0	3s	-3	17°	20°										
21	Tmp	54	9.329	10:59:19.7	10:59:54.5	0	35s	[+35]	46°	34°	<table border="1" style="width: 100%; border-collapse: collapse;"> <tr> <td>Num</td><td>105</td><td>Pen</td><td>0</td><td>PCZ</td><td>5</td><td>Total PP</td><td>448</td><td>Col. Final</td><td>20°</td> </tr> </table>											Num	105	Pen	0	PCZ	5	Total PP	448	Col. Final	20°
Num	105	Pen	0	PCZ	5	Total PP	448	Col. Final	20°																						
22	Tmp	55	9.865	11:00:20.7	11:01:05.0	0	44s	[+44]	49°	34°																					
23	Tmp	56	9.970	11:00:35.0	11:01:19.0	0	44s	[+44]	49°	34°																					
24	Tmp	57	10.763	11:02:49.3	11:03:17.4	0	28s	[+28]	44°	34°																					
25	Tmp	59	11.358	11:04:31.5	11:04:38.1	0	7s	+7	19°	34°																					
26	Tmp	65	12.236	11:11:30.4	11:11:24.5	0	6s	-6	20°	33°																					
27	Tmp	71	13.187	11:14:00.9	11:13:55.4	0	6s	-6	21°	34°																					
28	Tmp	73	13.529	11:14:49.5	11:14:53.7	0	4s	+4	16°	33°																					
29	Tmp	73	14.043	11:15:58.0	11:15:58.1	0	0s	0	3°	31°																					
30	Tmp	78	16.101	11:22:26.4	11:22:20.8	0	6s	-6	20°	29°																					
31	Tmp	82	16.815	11:24:17.9	11:24:22.7	0	5s	+5	15°	29°																					
32	Tmp	82	17.006	11:24:50.6	11:24:46.9	0	4s	-4	16°	28°																					
33	Tmp	82	17.265	11:25:35.0	11:25:32.7	0	2s	-2	11°	27°																					
34	Tmp	90	2.482	12:30:57.5	12:30:57.9	0	0s	0	2°	27°																					
35	Tmp	94	3.559	12:32:59.4	12:32:57.3	0	2s	-2	14°	27°																					
36	Tmp	94	4.081	12:33:56.3	12:33:52.4	0	4s	-4	19°	27°																					
37	Tmp	94	4.552	12:34:47.7	12:34:45.1	0	3s	-3	18°	27°																					
38	Tmp	96	5.324	12:36:12.8	12:36:14.8	0	2s	+2	11°	26°																					
39	Tmp	96	5.758	12:37:00.2	12:37:02.1	0	2s	+2	14°	26°																					
40	Tmp	97	6.232	12:37:54.6	12:37:55.9	0	1s	+1	5°	26°																					
41	Tmp	100	6.882	12:39:07.6	12:39:11.6	0	4s	+4	21°	26°																					
42	Tmp	101	7.466	12:40:03.1	12:40:06.4	0	3s	+3	20°	26°																					
43	Tmp	112	0.515	12:45:02.3	12:45:00.6	0	2s	-2	12°	25°																					
44	Tmp	119	1.702	12:49:13.6	12:49:27.8	0	14s	+14	39°	26°																					
45	Tmp	120	1.801	12:49:26.5	12:49:41.7	0	15s	+15	41°	26°																					
46	Tmp	122	2.274	12:50:24.0	12:50:35.8	0	12s	+12	37°	26°																					
47	Tmp	125	2.882	12:51:42.1	12:51:49.9	0	8s	+8	31°	26°																					
48	Tmp	128	3.668	12:53:17.6	12:53:27.7	0	10s	+10	37°	26°																					
49	Tmp	129	4.265	12:54:58.5	12:54:56.4	0	2s	-2	10°	25°																					
50	Tmp	135	5.975	13:00:01.1	12:59:49.3	0	12s	-12	34°	25°																					
51	Tmp	139	0.428	13:02:52.0	13:02:47.9	0	4s	-4	24°	25°																					
52	Tmp	141	1.396	13:04:49.0	13:05:01.2	0	12s	+12	43°	25°																					





ARACAJU - SE - Mitsubishi MotorSports 2022

Performance Individual

PC	Tp	Trc	DistPC	Ideal	Passagem	Pen	Erro	Pontos	NoPC	AtePC	PC	Tp	Trc	DistPC	Ideal	Passagem	Pen	Erro	Pontos	NoPC	AtePC										
N u m	106	106 / Manoel Mandarinino Polito Neto / Joao Victor Dias Gois Polito																													
		Cat / NL / Largada		LIGHT / 106 / 09:56:00																											
		Aracaju-SE									PAJERO TR4 FLEX 2.0 4X4 AT 5P																				
1	Tmp	4	0.352	10:36:55.0	10:37:00.2	0	5s	+5	28°	21°	53	Tmp	143	2.156	13:07:19.4	13:07:18.2	0	1s	-1	10°	26°										
2	Tmp	7	0.640	10:37:45.4	10:37:40.2	0	5s	-5	26°	26°	54	Tmp	144	2.427	13:07:54.3	13:07:55.1	0	1s	+1	6°	26°										
3	Tmp	11	1.227	10:39:01.9	10:39:03.5	0	2s	+2	17°	25°	55	Tmp	147	3.190	13:09:48.5	13:09:48.1	0	0s	0	2°	25°										
4	Tmp	14	1.560	10:40:00.4	10:39:59.0	0	1s	-1	6°	17°	56	Tmp	149	4.034	13:11:50.5	13:11:50.2	0	0s	0	3°	24°										
5	Tmp	15	2.066	10:41:25.7	10:41:29.0	0	3s	+3	9°	13°	57	Tmp	150	4.307	13:12:28.2	13:12:25.8	0	2s	-2	14°	24°										
6	Tmp	16	2.489	10:42:40.2	10:42:20.3	0	20s	-20	40°	27°	58	Tmp	155	5.491	13:15:08.2	13:15:14.3	0	6s	+6	23°	24°										
7	Tmp	19	3.054	10:44:02.8	10:43:57.5	0	5s	-5	22°	26°	59	Tmp	158	0.234	13:17:39.1	13:17:38.0	0	1s	-1	12°	23°										
8	Tmp	22	3.738	10:45:39.1	10:45:34.2	0	5s	-5	19°	25°	60	Tmp	159	0.589	13:18:24.2	13:18:26.0	0	2s	+2	13°	23°										
9	Tmp	24	3.920	10:46:09.1	10:46:03.7	0	5s	-5	21°	24°	61	Tmp	164	1.655	13:20:30.3	13:20:33.3	0	3s	+3	16°	23°										
10	Tmp	30	4.802	10:48:31.6	10:48:30.3	0	1s	-1	7°	20°	62	Tmp	165	2.301	13:21:30.9	13:21:31.3	0	0s	0	3°	23°										
11	Tmp	31	4.944	10:48:52.2	10:48:50.9	0	1s	-1	5°	19°	63	Tmp	167	3.075	13:23:00.6	13:22:57.4	0	3s	-3	22°	23°										
12	Tmp	33	5.256	10:49:44.2	10:49:41.8	0	2s	-2	8°	17°	64	Tmp	168	3.413	13:23:36.7	13:23:38.4	0	2s	+2	14°	23°										
13	Tmp	37	6.028	10:52:07.5	10:52:01.7	0	6s	-6	26°	18°	65	Tmp	172	4.653	13:26:25.5	13:26:20.5	0	5s	-5	29°	23°										
14	Tmp	38	6.424	10:52:57.6	10:53:06.2	0	9s	[+9]	26°	17°	66	Tmp	175	5.223	13:27:57.3	13:27:48.8	0	9s	-9	35°	23°										
15	Tmp	39	6.685	10:53:41.1	10:53:47.5	0	6s	+6	26°	17°	67	Tmp	178	6.124	13:29:36.3	13:29:33.2	0	3s	-3	19°	23°										
16	Tmp	41	7.103	10:54:54.8	10:55:07.0	0	12s	[+12]	34°	19°	68	Tmp	182	6.743	13:31:23.1	13:31:18.5	0	5s	-5	22°	23°										
17	Tmp	46	8.006	10:57:05.2	10:57:12.3	0	7s	[+7]	23°	20°	69	Tmp	183	7.202	13:32:06.0	13:32:03.3	0	3s	-3	21°	23°										
18	Tmp	49	8.383	10:58:13.3	10:58:12.1	0	1s	-1	5°	19°	70	Tmp	186	7.767	13:33:28.8	13:33:19.2	0	10s	-10	33°	22°										
19	Tmp	50	8.541	10:58:38.4	10:58:34.6	0	4s	-4	10°	18°	71	Tmp	190	8.876	13:35:56.1	13:35:56.2	0	0s	0	2°	23°										
20	Tmp	52	8.944	10:59:28.4	10:59:33.3	0	5s	+5	14°	17°	72	Tmp	190	9.614	13:37:09.9	13:37:08.3	0	2s	-2	16°	22°										
21	Tmp	54	9.329	11:00:19.7	11:00:31.9	0	12s	[+12]	32°	17°	<table border="1" style="width: 100%; border-collapse: collapse;"> <tr> <td>Num</td><td>106</td><td>Pen</td><td>0</td><td>PCZ</td><td>4</td><td>Total PP</td><td>457</td><td>Col. Final</td><td>22°</td> </tr> </table>											Num	106	Pen	0	PCZ	4	Total PP	457	Col. Final	22°
Num	106	Pen	0	PCZ	4	Total PP	457	Col. Final	22°																						
22	Tmp	55	9.865	11:01:20.7	11:01:34.6	0	14s	[+14]	34°	18°																					
23	Tmp	56	9.970	11:01:35.0	11:01:47.7	0	13s	[+13]	35°	18°																					
24	Tmp	57	10.763	11:03:49.3	11:04:05.7	0	16s	[+16]	35°	19°																					
25	Tmp	59	11.358	11:05:31.5	11:05:33.6	0	2s	+2	6°	17°																					
26	Tmp	65	12.236	11:12:30.4	11:12:53.9	0	24s	[+24]	44°	20°																					
27	Tmp	71	13.187	11:15:00.9	11:14:52.7	0	8s	-8	27°	18°																					
28	Tmp	73	13.529	11:15:49.5	11:15:36.3	0	13s	-13	39°	20°																					
29	Tmp	73	14.043	11:16:58.0	11:16:47.0	0	11s	-11	33°	20°																					
30	Tmp	78	16.101	11:23:26.4	11:23:31.2	0	5s	+5	17°	19°																					
31	Tmp	82	16.815	11:25:17.9	11:25:11.8	0	6s	-6	20°	18°																					
32	Tmp	82	17.006	11:25:50.6	11:25:37.6	0	13s	-13	35°	19°																					
33	Tmp	82	17.265	11:26:35.0	11:26:16.2	0	19s	-19	38°	21°																					
34	Tmp	90	2.482	12:31:57.5	12:31:53.8	0	4s	-4	22°	20°																					
35	Tmp	94	3.559	12:33:59.4	12:33:38.0	0	21s	-21	52°	20°																					
36	Tmp	94	4.081	12:34:56.3	12:34:30.3	0	26s	-26	54°	23°																					
37	Tmp	94	4.552	12:35:47.7	12:35:30.1	0	18s	-18	50°	23°																					
38	Tmp	96	5.324	12:37:12.8	12:37:01.6	0	11s	-11	41°	22°																					
39	Tmp	96	5.758	12:38:00.2	12:37:51.7	0	9s	-9	34°	23°																					
40	Tmp	97	6.232	12:38:54.6	12:38:45.2	0	9s	-9	38°	25°																					
41	Tmp	100	6.882	12:40:07.6	12:40:03.2	0	4s	-4	20°	25°																					
42	Tmp	101	7.466	12:41:03.1	12:40:55.9	0	7s	-7	31°	25°																					
43	Tmp	112	0.515	12:46:02.3	12:45:52.6	0	10s	-10	36°	24°																					
44	Tmp	119	1.702	12:50:13.6	12:49:46.7	0	27s	-27	47°	24°																					
45	Tmp	120	1.801	12:50:26.5	12:50:05.5	0	21s	-21	43°	25°																					
46	Tmp	122	2.274	12:51:24.0	12:51:10.0	0	14s	-14	39°	25°																					
47	Tmp	125	2.882	12:52:42.1	12:52:30.7	0	11s	-11	38°	25°																					
48	Tmp	128	3.668	12:54:17.6	12:54:05.6	0	12s	-12	40°	25°																					
49	Tmp	129	4.265	12:55:58.5	12:55:30.4	0	28s	-28	47°	26°																					
50	Tmp	135	5.975	13:01:01.1	13:00:52.4	0	9s	-9	27°	26°																					
51	Tmp	139	0.428	13:03:52.0	13:03:52.6	0	1s	+1	9°	26°																					
52	Tmp	141	1.396	13:05:49.0	13:05:52.1	0	3s	+3	23°	26°																					





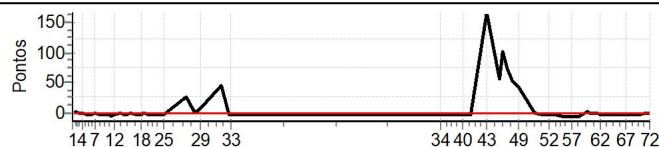
ARACAJU - SE - Mitsubishi MotorSports 2022

Performance Individual

PC	Tp	Trc	DistPC	Ideal	Passagem	Pen	Erro	Pontos	NoPC	AtePC
N u m	107	107 / Fabiano de Oliveira Carvalho / José Carvalho de Jesus								
		Cat / NL / Largada LIGHT / 107 / 09:57:00								
		Barra dos Coqueiros-SE				L200 TRITON 3.2 DIESEL A/T				
PC	Tp	Trc	DistPC	Ideal	Passagem	Pen	Erro	Pontos	NoPC	AtePC
1	Tmp	4	0.352	10:37:55.0	10:37:55.8	0	1s	+1	13°	12°
2	Tmp	7	0.640	10:38:45.4	10:38:47.2	0	2s	+2	10°	9°
3	Tmp	11	1.227	10:40:01.9	10:40:02.8	0	1s	+1	7°	7°
4	Tmp	14	1.560	10:41:00.4	10:41:00.6	0	0s	0	2°	2°
5	Tmp	15	2.066	10:42:25.7	10:42:24.9	0	1s	-1	2°	2°
6	Tmp	16	2.489	10:43:40.2	10:43:38.9	0	1s	-1	4°	1°
7	Tmp	19	3.054	10:45:02.8	10:45:02.6	0	0s	0	1°	1°
8	Tmp	22	3.738	10:46:39.1	10:46:37.8	0	1s	-1	3°	1°
9	Tmp	24	3.920	10:47:09.1	10:47:08.6	0	1s	-1	3°	1°
10	Tmp	30	4.802	10:49:31.6	10:49:29.6	0	2s	-2	13°	1°
11	Tmp	31	4.944	10:49:52.2	10:49:48.1	0	4s	-4	20°	2°
12	Tmp	33	5.256	10:50:44.2	10:50:41.9	0	2s	-2	7°	2°
13	Tmp	37	6.028	10:53:07.5	10:53:07.7	0	0s	0	1°	2°
14	Tmp	38	6.424	10:53:57.6	10:53:55.5	0	2s	-2	8°	2°
15	Tmp	39	6.685	10:54:41.1	10:54:39.1	0	2s	-2	11°	2°
16	Tmp	41	7.103	10:55:54.8	10:55:54.6	0	0s	0	1°	2°
17	Tmp	46	8.006	10:58:05.2	10:58:03.5	0	2s	-2	7°	2°
18	Tmp	49	8.383	10:59:13.3	10:59:12.5	0	1s	-1	4°	2°
19	Tmp	50	8.541	10:59:38.4	10:59:39.7	0	1s	+1	4°	2°
20	Tmp	52	8.944	11:00:28.4	11:00:29.2	0	1s	+1	4°	2°
21	Tmp	54	9.329	11:01:19.7	11:01:18.9	0	1s	-1	4°	2°
22	Tmp	55	9.865	11:02:20.7	11:02:19.4	0	1s	-1	5°	2°
23	Tmp	56	9.970	11:02:35.0	11:02:33.6	0	1s	-1	7°	2°
24	Tmp	57	10.763	11:04:49.3	11:04:46.6	0	3s	-3	8°	2°
25	Tmp	59	11.358	11:06:31.5	11:06:30.4	0	1s	-1	3°	2°
26	Tmp	65	12.236	11:13:30.4	11:13:56.0	0	26s	+26	47°	2°
27	Tmp	71	13.187	11:16:00.9	11:16:04.2	0	3s	+3	13°	2°
28	Tmp	73	13.529	11:16:49.5	11:16:52.4	0	3s	+3	14°	2°
29	Tmp	73	14.043	11:17:58.0	11:18:05.6	0	8s	+8	20°	2°
30	Tmp	78	16.101	11:24:26.4	11:25:11.4	0	45s	[+45]	48°	2°
31	Tmp	82	16.815	11:26:17.9	11:26:25.3	0	7s	+7	23°	2°
32	Tmp	82	17.006	11:26:50.6	11:26:49.5	0	1s	-1	4°	2°
33	Tmp	82	17.265	11:27:35.0	11:27:32.6	0	2s	-2	10°	2°
34	Tmp	90	2.482	12:32:57.5	12:32:56.2	0	1s	-1	8°	2°
35	Tmp	94	3.559	12:34:59.4	12:34:58.1	0	1s	-1	8°	2°
36	Tmp	94	4.081	12:35:56.3	12:35:54.8	0	2s	-2	11°	2°
37	Tmp	94	4.552	12:36:47.7	12:36:47.1	0	1s	-1	6°	2°
38	Tmp	96	5.324	12:38:12.8	12:38:10.9	0	2s	-2	10°	2°
39	Tmp	96	5.758	12:39:00.2	12:38:57.9	0	2s	-2	13°	2°
40	Tmp	97	6.232	12:39:54.6	12:39:51.9	0	3s	-3	17°	2°
41	Tmp	100	6.882	12:41:07.6	12:41:04.4	0	3s	-3	12°	2°
42	Tmp	101	7.466	12:42:03.1	12:42:01.1	0	2s	-2	17°	2°
43	Tmp	112	0.515	12:47:02.3	12:49:48.1	0	2m46s	[+166]	66°	2°
44	Tmp	119	1.702	12:51:13.6	12:52:10.8	0	57s	[+57]	56°	2°
45	Tmp	120	1.801	12:51:26.5	12:52:23.8	0	57s	[+57]	56°	2°
46	Tmp	122	2.274	12:52:24.0	12:54:06.1	0	1m42s	[+102]	62°	6°
47	Tmp	125	2.882	12:53:42.1	12:54:55.5	0	1m13s	[+73]	60°	9°
48	Tmp	128	3.668	12:55:17.6	12:56:11.5	0	54s	[+54]	53°	13°
49	Tmp	129	4.265	12:56:58.5	12:57:42.7	0	44s	[+44]	51°	15°
50	Tmp	135	5.975	13:02:01.1	13:02:01.2	0	0s	0	1°	14°
51	Tmp	139	0.428	13:04:52.0	13:04:50.8	0	1s	-1	8°	12°
52	Tmp	141	1.396	13:06:49.0	13:06:47.8	0	1s	-1	8°	12°

PC	Tp	Trc	DistPC	Ideal	Passagem	Pen	Erro	Pontos	NoPC	AtePC
53	Tmp	143	2.156	13:08:19.4	13:08:18.4	0	1s	-1	9°	12°
54	Tmp	144	2.427	13:08:54.3	13:08:51.7	0	3s	-3	19°	12°
55	Tmp	147	3.190	13:10:48.5	13:10:44.7	0	4s	-4	25°	12°
56	Tmp	149	4.034	13:12:50.5	13:12:45.6	0	5s	-5	28°	12°
57	Tmp	150	4.307	13:13:28.2	13:13:24.5	0	4s	-4	22°	12°
58	Tmp	155	5.491	13:16:08.2	13:16:03.1	0	5s	-5	18°	12°
59	Tmp	158	0.234	13:18:39.1	13:18:41.0	0	2s	+2	16°	12°
60	Tmp	159	0.589	13:19:24.2	13:19:24.6	0	0s	0	1°	12°
61	Tmp	164	1.655	13:21:30.3	13:21:30.9	0	1s	+1	9°	11°
62	Tmp	165	2.301	13:22:30.9	13:22:29.9	0	1s	-1	13°	11°
63	Tmp	167	3.075	13:24:00.6	13:23:59.0	0	2s	-2	18°	11°
64	Tmp	168	3.413	13:24:36.7	13:24:35.9	0	1s	-1	11°	11°
65	Tmp	172	4.653	13:27:25.5	13:27:24.1	0	1s	-1	10°	11°
66	Tmp	175	5.223	13:28:57.3	13:28:55.7	0	2s	-2	16°	11°
67	Tmp	178	6.124	13:30:36.3	13:30:33.5	0	3s	-3	18°	11°
68	Tmp	182	6.743	13:32:23.1	13:32:20.9	0	2s	-2	12°	11°
69	Tmp	183	7.202	13:33:06.0	13:33:04.0	0	2s	-2	14°	11°
70	Tmp	186	7.767	13:34:28.8	13:34:26.8	0	2s	-2	13°	11°
71	Tmp	190	8.876	13:36:56.1	13:36:57.2	0	1s	+1	10°	9°
72	Tmp	190	9.614	13:38:09.9	13:38:10.1	0	0s	0	4°	8°

Num	107	Pen	0	PCZ	7	Total PP	143	Col. Final	8°
-----	-----	-----	---	-----	---	----------	-----	------------	----

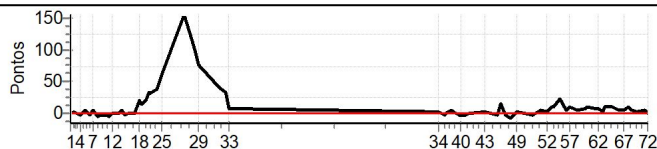




ARACAJU - SE - Mitsubishi MotorSports 2022

Performance Individual

PC	Tp	Trc	DistPC	Ideal	Passagem	Pen	Erro	Pontos	NoPC	AtePC	PC	Tp	Trc	DistPC	Ideal	Passagem	Pen	Erro	Pontos	NoPC	AtePC										
N u m	108	108 / Erivaldo Macedo Mendes / Adauto Jose da Silva Neto																													
		Cat / NL / Largada			LIGHT / 108 / 09:58:00																										
		Lagarto-SE									L200 TRITON SPORT HPE-S																				
PC	Tp	Trc	DistPC	Ideal	Passagem	Pen	Erro	Pontos	NoPC	AtePC	PC	Tp	Trc	DistPC	Ideal	Passagem	Pen	Erro	Pontos	NoPC	AtePC										
1	Tmp	4	0.352	10:38:55.0	10:38:55.4	0	0s	0	1°	1°	53	Tmp	143	2.156	13:09:19.4	13:09:28.4	0	9s	+9	38°	22°										
2	Tmp	7	0.640	10:39:45.4	10:39:46.2	0	1s	+1	4°	1°	54	Tmp	144	2.427	13:09:54.3	13:10:03.0	0	9s	+9	41°	22°										
3	Tmp	11	1.227	10:41:01.9	10:41:01.3	0	1s	-1	6°	2°	55	Tmp	147	3.190	13:11:48.5	13:12:12.3	0	24s	+24	48°	23°										
4	Tmp	14	1.560	10:42:00.4	10:41:58.2	0	2s	-2	13°	5°	56	Tmp	149	4.034	13:13:50.5	13:13:56.4	0	6s	+6	31°	22°										
5	Tmp	15	2.066	10:43:25.7	10:43:29.6	0	4s	+4	14°	3°	57	Tmp	150	4.307	13:14:28.2	13:14:38.1	0	10s	+10	39°	22°										
6	Tmp	16	2.489	10:44:40.2	10:44:37.8	0	2s	-2	10°	3°	58	Tmp	155	5.491	13:17:08.2	13:17:12.0	0	4s	+4	16°	21°										
7	Tmp	19	3.054	10:46:02.8	10:46:07.0	0	4s	+4	17°	4°	59	Tmp	158	0.234	13:19:39.1	13:19:45.9	0	7s	+7	38°	21°										
8	Tmp	22	3.738	10:47:39.1	10:47:32.7	0	6s	-6	22°	4°	60	Tmp	159	0.589	13:20:24.2	13:20:33.1	0	9s	+9	38°	22°										
9	Tmp	24	3.920	10:48:09.1	10:48:06.5	0	3s	-3	14°	5°	61	Tmp	164	1.655	13:22:30.3	13:22:38.0	0	8s	+8	35°	21°										
10	Tmp	30	4.802	10:50:31.6	10:50:28.9	0	3s	-3	18°	5°	62	Tmp	165	2.301	13:23:30.9	13:23:38.5	0	8s	+8	36°	21°										
11	Tmp	31	4.944	10:50:52.2	10:50:47.3	0	5s	-5	25°	6°	63	Tmp	167	3.075	13:25:00.6	13:25:03.2	0	3s	+3	21°	21°										
12	Tmp	33	5.256	10:51:44.2	10:51:44.1	0	0s	0	1°	4°	64	Tmp	168	3.413	13:25:36.7	13:25:45.4	0	9s	+9	33°	21°										
13	Tmp	37	6.028	10:54:07.5	10:54:07.0	0	1s	-1	4°	4°	65	Tmp	172	4.653	13:28:25.5	13:28:34.4	0	9s	+9	36°	22°										
14	Tmp	38	6.424	10:54:57.6	10:55:01.4	0	4s	+4	14°	4°	66	Tmp	175	5.223	13:29:57.3	13:30:01.2	0	4s	+4	23°	21°										
15	Tmp	39	6.685	10:55:41.1	10:55:38.6	0	3s	-3	14°	4°	67	Tmp	178	6.124	13:31:36.3	13:31:40.3	0	4s	+4	24°	21°										
16	Tmp	41	7.103	10:56:54.8	10:56:54.2	0	1s	-1	6°	3°	68	Tmp	182	6.743	13:33:23.1	13:33:33.3	0	10s	+10	33°	19°										
17	Tmp	46	8.006	10:59:05.2	10:59:04.5	0	1s	-1	3°	3°	69	Tmp	183	7.202	13:34:06.0	13:34:11.0	0	5s	+5	29°	19°										
18	Tmp	49	8.383	11:00:13.3	11:00:32.4	0	19s	+19	36°	3°	70	Tmp	186	7.767	13:35:28.8	13:35:31.0	0	2s	+2	12°	19°										
19	Tmp	50	8.541	11:00:38.4	11:00:53.5	0	15s	+15	34°	3°	71	Tmp	190	8.876	13:37:56.1	13:38:01.0	0	5s	+5	24°	18°										
20	Tmp	52	8.944	11:01:28.4	11:01:44.5	0	16s	+16	39°	7°	72	Tmp	190	9.614	13:39:09.9	13:39:09.9	0	0s	0	3°	18°										
21	Tmp	54	9.329	11:02:19.7	11:02:39.5	0	20s	+20	41°	8°	<table border="1" style="width: 100%; border-collapse: collapse;"> <tr> <td>Num</td><td>108</td><td>Pen</td><td>0</td><td>PCZ</td><td>3</td><td>Total PP</td><td>417</td><td>Col. Final</td><td>18°</td> </tr> </table>											Num	108	Pen	0	PCZ	3	Total PP	417	Col. Final	18°
Num	108	Pen	0	PCZ	3	Total PP	417	Col. Final	18°																						
22	Tmp	55	9.865	11:03:20.7	11:03:52.7	0	32s	[+32]	45°	12°																					
23	Tmp	56	9.970	11:03:35.0	11:04:05.2	0	30s	+30	45°	15°																					
24	Tmp	57	10.763	11:05:49.3	11:06:28.7	0	39s	[+39]	47°	17°																					
25	Tmp	59	11.358	11:07:31.5	11:08:32.9	0	1m01s	[+61]	50°	21°																					
26	Tmp	65	12.236	11:14:30.4	11:17:06.2	0	2m36s	[+156]	63°	24°																					
27	Tmp	71	13.187	11:17:00.9	11:18:55.0	0	1m54s	[+114]	62°	26°																					
28	Tmp	73	13.529	11:17:49.5	11:19:26.2	0	1m37s	[+97]	60°	28°																					
29	Tmp	73	14.043	11:18:58.0	11:20:15.3	0	1m17s	[+77]	60°	32°																					
30	Tmp	78	16.101	11:25:26.4	11:26:06.3	0	40s	[+40]	47°	32°																					
31	Tmp	82	16.815	11:27:17.9	11:27:49.5	0	32s	+32	45°	32°																					
32	Tmp	82	17.006	11:27:50.6	11:28:11.0	0	20s	+20	40°	32°																					
33	Tmp	82	17.265	11:28:35.0	11:28:42.3	0	7s	+7	27°	32°																					
34	Tmp	90	2.482	12:33:57.5	12:34:00.6	0	3s	+3	18°	31°																					
35	Tmp	94	3.559	12:35:59.4	12:35:55.3	0	4s	-4	27°	30°																					
36	Tmp	94	4.081	12:36:56.3	12:36:56.9	0	1s	+1	7°	29°																					
37	Tmp	94	4.552	12:37:47.7	12:37:52.8	0	5s	+5	29°	28°																					
38	Tmp	96	5.324	12:39:12.8	12:39:12.0	0	1s	-1	4°	27°																					
39	Tmp	96	5.758	12:40:00.2	12:39:57.0	0	3s	-3	17°	27°																					
40	Tmp	97	6.232	12:40:54.6	12:40:51.2	0	3s	-3	16°	27°																					
41	Tmp	100	6.882	12:42:07.6	12:42:04.7	0	3s	-3	11°	27°																					
42	Tmp	101	7.466	12:43:03.1	12:43:02.4	0	1s	-1	11°	27°																					
43	Tmp	112	0.515	12:48:02.3	12:48:04.4	0	2s	+2	11°	26°																					
44	Tmp	119	1.702	12:52:13.6	12:52:09.3	0	4s	-4	14°	25°																					
45	Tmp	120	1.801	12:52:26.5	12:52:22.8	0	4s	-4	11°	24°																					
46	Tmp	122	2.274	12:53:24.0	12:53:40.4	0	16s	+16	42°	24°																					
47	Tmp	125	2.882	12:54:42.1	12:54:39.7	0	2s	-2	10°	24°																					
48	Tmp	128	3.668	12:56:17.6	12:56:09.7	0	8s	-8	34°	24°																					
49	Tmp	129	4.265	12:57:58.5	12:57:59.1	0	1s	+1	4°	24°																					
50	Tmp	135	5.975	13:03:01.1	13:02:58.6	0	3s	-3	15°	24°																					
51	Tmp	139	0.428	13:05:52.0	13:05:56.9	0	5s	+5	28°	23°																					
52	Tmp	141	1.396	13:07:49.0	13:07:52.3	0	3s	+3	22°	22°																					





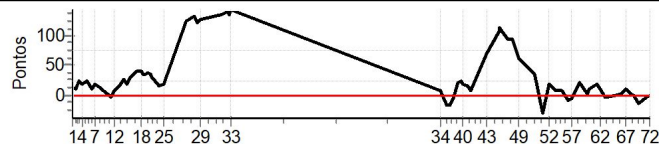
ARCAJU - SE - Mitsubishi MotorSports 2022

Performance Individual

PC	Tp	Trc	DistPC	Ideal	Passagem	Pen	Erro	Pontos	NoPC	AtePC
N u m	109	109 / Gautama Almeida Carvalho / Cristiane Silveira Gomes								
		Cat / NL / Largada		LIGHT / 109 / 09:59:00						
		Salvador-BA				PAJERO DAKAR 3.2L D A/T				
PC	Tp	Trc	DistPC	Ideal	Passagem	Pen	Erro	Pontos	NoPC	AtePC
1	Tmp	4	0.352	10:39:55.0	10:40:07.7	0	13s	+13	47 °	37 °
2	Tmp	7	0.640	10:40:45.4	10:40:55.4	0	10s	+10	39 °	41 °
3	Tmp	11	1.227	10:42:01.9	10:42:24.9	0	23s	+23	49 °	44 °
4	Tmp	14	1.560	10:43:00.4	10:43:18.7	0	18s	+18	43 °	45 °
5	Tmp	15	2.066	10:44:25.7	10:44:48.9	0	23s	+23	36 °	46 °
6	Tmp	16	2.489	10:45:40.2	10:45:51.0	0	11s	+11	31 °	40 °
7	Tmp	19	3.054	10:47:02.8	10:47:21.4	0	19s	+19	42 °	39 °
8	Tmp	22	3.738	10:48:39.1	10:48:53.5	0	14s	+14	36 °	39 °
9	Tmp	24	3.920	10:49:09.1	10:49:20.4	0	11s	+11	36 °	39 °
10	Tmp	30	4.802	10:51:31.6	10:51:30.6	0	1s	-1	6 °	37 °
11	Tmp	31	4.944	10:51:52.2	10:51:48.5	0	4s	-4	19 °	36 °
12	Tmp	33	5.256	10:52:44.2	10:52:50.5	0	6s	+6	24 °	35 °
13	Tmp	37	6.028	10:55:07.5	10:55:24.6	0	17s	+17	44 °	35 °
14	Tmp	38	6.424	10:55:57.6	10:56:23.9	0	26s	+26	45 °	35 °
15	Tmp	39	6.685	10:56:41.1	10:56:58.3	0	17s	+17	40 °	36 °
16	Tmp	41	7.103	10:57:54.8	10:58:23.6	0	29s	+29	47 °	38 °
17	Tmp	46	8.006	11:00:05.2	11:00:45.1	0	40s	+40	48 °	38 °
18	Tmp	49	8.383	11:01:13.3	11:01:54.7	0	41s	+41	49 °	38 °
19	Tmp	50	8.541	11:01:38.4	11:02:13.3	0	35s	+35	48 °	38 °
20	Tmp	52	8.944	11:02:28.4	11:03:03.7	0	35s	+35	47 °	37 °
21	Tmp	54	9.329	11:03:19.7	11:03:57.0	0	37s	+37	49 °	38 °
22	Tmp	55	9.865	11:04:20.7	11:04:55.0	0	34s	+34	46 °	38 °
23	Tmp	56	9.970	11:04:35.0	11:05:07.4	0	32s	+32	46 °	38 °
24	Tmp	57	10.763	11:06:49.3	11:07:04.7	0	15s	+15	34 °	38 °
25	Tmp	59	11.358	11:08:31.5	11:08:50.9	0	19s	+19	40 °	38 °
26	Tmp	65	12.236	11:15:30.4	11:17:34.5	0	2m04s	[+124]	60 °	36 °
27	Tmp	71	13.187	11:18:00.9	11:20:12.8	0	2m12s	[+132]	63 °	36 °
28	Tmp	73	13.529	11:18:49.5	11:20:52.5	0	2m03s	[+123]	63 °	37 °
29	Tmp	73	14.043	11:19:58.0	11:22:04.8	0	2m07s	[+127]	62 °	40 °
30	Tmp	78	16.101	11:26:26.4	11:28:43.3	0	2m17s	[+137]	61 °	41 °
31	Tmp	82	16.815	11:28:17.9	11:30:38.0	0	2m20s	[+140]	64 °	41 °
32	Tmp	82	17.006	11:28:50.6	11:31:05.6	0	2m15s	[+135]	64 °	42 °
33	Tmp	82	17.265	11:29:35.0	11:31:59.0	0	2m24s	[+144]	64 °	45 °
34	Tmp	90	2.482	12:34:57.5	12:35:04.8	0	7s	+7	38 °	44 °
35	Tmp	94	3.559	12:36:59.4	12:36:43.6	0	16s	-16	48 °	44 °
36	Tmp	94	4.081	12:37:56.3	12:37:40.4	0	16s	-16	49 °	43 °
37	Tmp	94	4.552	12:38:47.7	12:38:41.0	0	7s	-7	33 °	43 °
38	Tmp	96	5.324	12:40:12.8	12:40:34.9	0	22s	+22	51 °	43 °
39	Tmp	96	5.758	12:41:00.2	12:41:25.5	0	25s	+25	50 °	43 °
40	Tmp	97	6.232	12:41:54.6	12:42:12.9	0	18s	+18	45 °	42 °
41	Tmp	100	6.882	12:43:07.6	12:43:23.6	0	16s	+16	45 °	41 °
42	Tmp	101	7.466	12:44:03.1	12:44:09.3	0	6s	+6	26 °	41 °
43	Tmp	112	0.515	12:49:02.3	12:50:11.7	0	1m09s	+69	60 °	41 °
44	Tmp	119	1.702	12:53:13.6	12:55:02.8	0	1m49s	+109	65 °	43 °
45	Tmp	120	1.801	12:53:26.5	12:55:19.6	0	1m53s	+113	65 °	43 °
46	Tmp	122	2.274	12:54:24.0	12:56:11.4	0	1m47s	+107	64 °	44 °
47	Tmp	125	2.882	12:55:42.1	12:57:18.5	0	1m36s	+96	62 °	47 °
48	Tmp	128	3.668	12:57:17.6	12:58:52.0	0	1m34s	+94	62 °	47 °
49	Tmp	129	4.265	12:58:58.5	12:59:59.6	0	1m01s	+61	56 °	47 °
50	Tmp	135	5.975	13:04:01.1	13:04:35.2	0	34s	+34	48 °	48 °
51	Tmp	139	0.428	13:06:52.0	13:06:21.4	0	31s	-31	50 °	47 °
52	Tmp	141	1.396	13:08:49.0	13:09:08.3	0	19s	+19	45 °	47 °

PC	Tp	Trc	DistPC	Ideal	Passagem	Pen	Erro	Pontos	NoPC	AtePC
53	Tmp	143	2.156	13:10:19.4	13:10:30.7	0	11s	+11	42 °	46 °
54	Tmp	144	2.427	13:10:54.3	13:11:01.7	0	7s	+7	38 °	46 °
55	Tmp	147	3.190	13:12:48.5	13:12:54.7	0	6s	+6	30 °	46 °
56	Tmp	149	4.034	13:14:50.5	13:14:42.6	0	8s	-8	35 °	46 °
57	Tmp	150	4.307	13:15:28.2	13:15:22.0	0	6s	-6	28 °	45 °
58	Tmp	155	5.491	13:18:08.2	13:18:28.1	0	20s	+20	45 °	45 °
59	Tmp	158	0.234	13:20:39.1	13:20:41.9	0	3s	+3	23 °	45 °
60	Tmp	159	0.589	13:21:24.2	13:21:34.0	0	10s	+10	41 °	45 °
61	Tmp	164	1.655	13:23:30.3	13:23:48.1	0	18s	+18	46 °	43 °
62	Tmp	165	2.301	13:24:30.9	13:24:42.0	0	11s	+11	38 °	43 °
63	Tmp	167	3.075	13:26:00.6	13:25:56.4	0	4s	-4	25 °	43 °
64	Tmp	168	3.413	13:26:36.7	13:26:32.5	0	4s	-4	24 °	43 °
65	Tmp	172	4.653	13:29:25.5	13:29:25.6	0	0s	0	3 °	42 °
66	Tmp	175	5.223	13:30:57.3	13:30:59.7	0	2s	+2	15 °	42 °
67	Tmp	178	6.124	13:32:36.3	13:32:45.2	0	9s	+9	37 °	41 °
68	Tmp	182	6.743	13:34:23.1	13:34:24.5	0	1s	+1	7 °	41 °
69	Tmp	183	7.202	13:35:06.0	13:35:05.6	0	0s	0	2 °	40 °
70	Tmp	186	7.767	13:36:28.8	13:36:15.3	0	14s	-14	41 °	41 °
71	Tmp	190	8.876	13:38:56.1	13:38:52.1	0	4s	-4	20 °	40 °
72	Tmp	190	9.614	13:40:09.9	13:40:08.0	0	2s	-2	15 °	40 °

Num	109	Pen	0	PCZ	2	Total PP	1536	Col. Final	40°
-----	-----	-----	---	-----	---	----------	------	------------	-----





ARCAJU - SE - Mitsubishi MotorSports 2022

Performance Individual

PC	Tp	Trc	DistPC	Ideal	Passagem	Pen	Erro	Pontos	NoPC	AtePC	PC	Tp	Trc	DistPC	Ideal	Passagem	Pen	Erro	Pontos	NoPC	AtePC										
N	u	110	110 / Marcia Nogueira Prado / Jose Jaime Figueredo Prado																												
			Cat / NL / Largada		LIGHT / 110 / 10:00:00																										
			m									55°																			
Salvador-BA											ASX 2.0 G AWD CVT																				
PC	Tp	Trc	DistPC	Ideal	Passagem	Pen	Erro	Pontos	NoPC	AtePC	PC	Tp	Trc	DistPC	Ideal	Passagem	Pen	Erro	Pontos	NoPC	AtePC										
1	Tmp	4	0.352	10:40:55.0	10:41:16.0	0	21s	+21	52°	42°	53	Tmp	143	2.156	13:11:19.4	13:11:18.7	0	1s	-1	8°	62°										
2	Tmp	7	0.640	10:41:45.4	10:42:01.4	0	16s	+16	48°	50°	54	Tmp	144	2.427	13:11:54.3	13:11:52.7	0	2s	-2	12°	62°										
3	Tmp	11	1.227	10:43:01.9	10:43:06.3	0	4s	+4	22°	42°	55	Tmp	147	3.190	13:13:48.5	13:13:48.8	0	0s	0	1°	62°										
4	Tmp	14	1.560	10:44:00.4	10:43:53.3	0	7s	-7	31°	37°	56	Tmp	149	4.034	13:15:50.5	13:15:50.9	0	0s	0	2°	62°										
5	Tmp	15	2.066	10:45:25.7	10:45:24.1	0	2s	-2	5°	34°	57	Tmp	150	4.307	13:16:28.2	13:16:29.3	0	1s	+1	8°	62°										
6	Tmp	16	2.489	10:46:40.2	10:46:04.5	0	36s	-36	47°	37°	58	Tmp	155	5.491	13:19:08.2	13:19:08.9	0	1s	+1	2°	62°										
7	Tmp	19	3.054	10:48:02.8	10:47:53.6	0	9s	-9	34°	38°	59	Tmp	158	0.234	13:21:39.1	13:21:39.9	0	1s	+1	11°	61°										
8	Tmp	22	3.738	10:49:39.1	10:49:41.4	0	2s	+2	7°	35°	60	Tmp	159	0.589	13:22:24.2	13:22:26.0	0	2s	+2	12°	60°										
9	Tmp	24	3.920	10:50:09.1	10:50:05.7	0	3s	-3	13°	33°	61	Tmp	164	1.655	13:24:30.3	13:24:34.8	0	5s	+5	24°	58°										
10	Tmp	30	4.802	10:52:31.6	10:52:33.5	0	2s	+2	12°	31°	62	Tmp	165	2.301	13:25:30.9	13:25:30.1	0	1s	-1	12°	57°										
11	Tmp	31	4.944	10:52:52.2	10:52:49.8	0	2s	-2	9°	31°	63	Tmp	167	3.075	13:27:00.6	13:27:03.0	0	2s	+2	17°	57°										
12	Tmp	33	5.256	10:53:44.2	10:53:47.2	0	3s	+3	13°	29°	64	Tmp	168	3.413	13:27:36.7	13:27:38.0	0	1s	+1	10°	56°										
13	Tmp	37	6.028	10:56:07.5	10:56:13.4	0	6s	+6	25°	29°	65	Tmp	172	4.653	13:30:25.5	13:30:25.6	0	0s	0	2°	56°										
14	Tmp	38	6.424	10:56:57.6	10:57:02.1	0	5s	+5	19°	28°	66	Tmp	175	5.223	13:31:57.3	13:31:56.5	0	1s	-1	7°	56°										
15	Tmp	39	6.685	10:57:41.1	10:57:46.2	0	5s	+5	23°	26°	67	Tmp	178	6.124	13:33:36.3	13:33:34.8	0	2s	-2	11°	56°										
16	Tmp	41	7.103	10:58:54.8	11:03:58.4	0	5m04s	+304	69°	27°	68	Tmp	182	6.743	13:35:23.1	13:35:24.5	0	1s	+1	6°	56°										
17	Tmp	46	8.006	11:01:05.2	11:05:43.4	0	4m38s	+278	69°	27°	69	Tmp	183	7.202	13:36:06.0	13:36:05.6	0	0s	0	1°	56°										
18	Tmp	49	8.383	11:02:13.3	11:06:45.7	0	4m32s	+272	69°	43°	70	Tmp	186	7.767	13:37:28.8	13:37:33.4	0	5s	+5	17°	56°										
19	Tmp	50	8.541	11:02:38.4	11:07:01.3	0	4m23s	+263	69°	47°	71	Tmp	190	8.876	13:39:56.1	13:40:01.4	0	5s	+5	23°	55°										
20	Tmp	52	8.944	11:03:28.4	11:07:40.7	0	4m12s	+252	67°	58°	72	Tmp	190	9.614	13:41:09.9	13:41:09.0	0	1s	-1	9°	55°										
21	Tmp	54	9.329	11:04:19.7	11:08:25.7	0	4m06s	+246	66°	56°	<table border="1" style="width: 100%; border-collapse: collapse;"> <tr> <td>Num</td><td>110</td><td>Pen</td><td>0</td><td>PCZ</td><td>6</td><td>Total PP</td><td>3812</td><td>Col. Final</td><td>55°</td> </tr> </table>											Num	110	Pen	0	PCZ	6	Total PP	3812	Col. Final	55°
Num	110	Pen	0	PCZ	6	Total PP	3812	Col. Final	55°																						
22	Tmp	55	9.865	11:05:20.7	11:09:28.9	0	4m08s	+248	66°	59°																					
23	Tmp	56	9.970	11:05:35.0	11:09:42.9	0	4m08s	+248	66°	60°																					
24	Tmp	57	10.763	11:07:49.3	11:21:41.2	0	13m52s	[+600]	70°	61°																					
25	Tmp	59	11.358	11:09:31.5	11:24:37.7	0	15m06s	[+600]	70°	62°																					
26	Tmp	65	12.236	11:16:30.4	11:35:30.8	0	19m00s	[+600]	71°	63°																					
27	Tmp	71	13.187	11:19:00.9	11:40:24.5	0	21m24s	[+600]	71°	66°																					
28	Tmp	73	13.529	11:19:49.5	11:41:00.2	0	21m11s	[+600]	71°	67°																					
29	Tmp	73	14.043	11:20:58.0	11:41:53.7	0	20m56s	[+600]	71°	68°																					
30	Tmp	78	16.101	11:27:26.4	11:47:34.2	0	20m08s	[+600]	67°	68°																					
31	Tmp	82	16.815	11:29:17.9	11:50:01.5	0	20m44s	[+600]	70°	68°																					
32	Tmp	82	17.006	11:29:50.6	11:50:23.1	0	20m33s	+600	70°	68°																					
33	Tmp	82	17.265	11:30:35.0	11:51:36.5	0	21m02s	+600	70°	69°																					
34	Tmp	90	2.482	12:35:57.5	12:35:55.8	0	2s	-2	14°	69°																					
35	Tmp	94	3.559	12:37:59.4	12:37:31.9	0	28s	-28	54°	69°																					
36	Tmp	94	4.081	12:38:56.3	12:38:57.5	0	1s	+1	6°	69°																					
37	Tmp	94	4.552	12:39:47.7	12:39:47.4	0	0s	0	2°	69°																					
38	Tmp	96	5.324	12:41:12.8	12:41:15.2	0	2s	+2	9°	67°																					
39	Tmp	96	5.758	12:42:00.2	12:41:55.4	0	5s	-5	24°	67°																					
40	Tmp	97	6.232	12:42:54.6	12:42:52.8	0	2s	-2	11°	67°																					
41	Tmp	100	6.882	12:44:07.6	12:44:03.3	0	4s	-4	19°	66°																					
42	Tmp	101	7.466	12:45:03.1	12:45:02.8	0	0s	0	2°	66°																					
43	Tmp	112	0.515	12:50:02.3	12:50:06.7	0	4s	+4	20°	66°																					
44	Tmp	119	1.702	12:54:13.6	12:55:14.9	0	1m01s	+61	57°	66°																					
45	Tmp	120	1.801	12:54:26.5	12:55:28.4	0	1m02s	+62	57°	66°																					
46	Tmp	122	2.274	12:55:24.0	12:56:19.2	0	55s	+55	56°	66°																					
47	Tmp	125	2.882	12:56:42.1	12:57:24.4	0	42s	+42	49°	65°																					
48	Tmp	128	3.668	12:58:17.6	12:58:59.9	0	42s	+42	50°	65°																					
49	Tmp	129	4.265	12:59:58.5	13:00:19.9	0	21s	+21	44°	65°																					
50	Tmp	135	5.975	13:05:01.1	13:04:59.9	0	1s	-1	7°	65°																					
51	Tmp	139	0.428	13:07:52.0	13:07:43.6	0	8s	-8	41°	62°																					
52	Tmp	141	1.396	13:09:49.0	13:09:55.4	0	6s	+6	31°	62°																					





ARACAJU - SE - Mitsubishi MotorSports 2022

Performance Individual

PC	Tp	Trc	DistPC	Ideal	Passagem	Pen	Erro	Pontos	NoPC	AtePC	PC	Tp	Trc	DistPC	Ideal	Passagem	Pen	Erro	Pontos	NoPC	AtePC										
N u m	111	111 / Wolney Sampaio Vieira / Luana Amado Santos Sampaio																													
		Cat / NL / Largada			LIGHT / 111 / 10:01:00																										
		Aracaju-SE									PAJERO TR4 FLEX 2.0 4X4 MT 5P																				
1	Tmp	4	0.352	10:41:55.0	10:41:58.7	0	4s	+4	24°	18°	53	Tmp	143	2.156	13:12:19.4	13:12:19.0	0	0s	0	1°	10°										
2	Tmp	7	0.640	10:42:45.4	10:42:47.7	0	2s	+2	9°	18°	54	Tmp	144	2.427	13:12:54.3	13:12:52.2	0	2s	-2	11°	10°										
3	Tmp	11	1.227	10:44:01.9	10:44:02.1	0	0s	0	3°	8°	55	Tmp	147	3.190	13:14:48.5	13:14:46.2	0	2s	-2	11°	10°										
4	Tmp	14	1.560	10:45:00.4	10:45:02.3	0	2s	+2	12°	8°	56	Tmp	149	4.034	13:16:50.5	13:16:51.1	0	1s	+1	9°	10°										
5	Tmp	15	2.066	10:46:25.7	10:46:11.8	0	14s	-14	32°	22°	57	Tmp	150	4.307	13:17:28.2	13:17:27.8	0	0s	0	2°	10°										
6	Tmp	16	2.489	10:47:40.2	10:47:30.0	0	10s	-10	28°	25°	58	Tmp	155	5.491	13:20:08.2	13:20:05.1	0	3s	-3	13°	10°										
7	Tmp	19	3.054	10:49:02.8	10:49:03.9	0	1s	+1	5°	21°	59	Tmp	158	0.234	13:22:39.1	13:22:40.4	0	1s	+1	10°	10°										
8	Tmp	22	3.738	10:50:39.1	10:50:30.9	0	8s	-8	27°	21°	60	Tmp	159	0.589	13:23:24.2	13:23:25.3	0	1s	+1	7°	10°										
9	Tmp	24	3.920	10:51:09.1	10:51:01.6	0	8s	-8	31°	23°	61	Tmp	164	1.655	13:25:30.3	13:25:30.6	0	0s	0	3°	10°										
10	Tmp	30	4.802	10:53:31.6	10:53:33.3	0	2s	+2	11°	19°	62	Tmp	165	2.301	13:26:30.9	13:26:30.6	0	0s	0	2°	10°										
11	Tmp	31	4.944	10:53:52.2	10:53:51.0	0	1s	-1	4°	20°	63	Tmp	167	3.075	13:28:00.6	13:28:00.0	0	1s	-1	10°	10°										
12	Tmp	33	5.256	10:54:44.2	10:54:35.5	0	9s	-9	33°	24°	64	Tmp	168	3.413	13:28:36.7	13:28:36.5	0	0s	0	4°	10°										
13	Tmp	37	6.028	10:57:07.5	10:56:53.7	0	14s	-14	41°	24°	65	Tmp	172	4.653	13:31:25.5	13:31:24.8	0	1s	-1	9°	10°										
14	Tmp	38	6.424	10:57:57.6	10:58:17.8	0	20s	[+20]	41°	23°	66	Tmp	175	5.223	13:32:57.3	13:32:55.3	0	2s	-2	14°	9°										
15	Tmp	39	6.685	10:58:41.1	10:59:03.8	0	23s	[+23]	43°	23°	67	Tmp	178	6.124	13:34:36.3	13:34:33.7	0	3s	-3	17°	9°										
16	Tmp	41	7.103	10:59:54.8	11:00:04.6	0	10s	[+10]	31°	23°	68	Tmp	182	6.743	13:36:23.1	13:36:21.3	0	2s	-2	11°	10°										
17	Tmp	46	8.006	11:02:05.2	11:02:45.0	0	40s	[+40]	47°	26°	69	Tmp	183	7.202	13:37:06.0	13:37:04.2	0	2s	-2	13°	10°										
18	Tmp	49	8.383	11:03:13.3	11:03:31.0	0	18s	[+18]	35°	26°	70	Tmp	186	7.767	13:38:28.8	13:38:28.0	0	1s	-1	4°	9°										
19	Tmp	50	8.541	11:03:38.4	11:03:46.7	0	8s	+8	21°	25°	71	Tmp	190	8.876	13:40:56.1	13:40:56.3	0	0s	0	1°	10°										
20	Tmp	52	8.944	11:04:28.4	11:04:37.8	0	9s	[+9]	27°	24°	72	Tmp	190	9.614	13:42:09.9	13:42:10.1	0	0s	0	2°	10°										
21	Tmp	54	9.329	11:05:19.7	11:05:25.7	0	6s	+6	21°	24°	<table border="1" style="width: 100%; border-collapse: collapse;"> <tr> <td>Num</td><td>111</td><td>Pen</td><td>0</td><td>PCZ</td><td>13</td><td>Total PP</td><td>156</td><td>Col. Final</td><td>10°</td> </tr> </table>											Num	111	Pen	0	PCZ	13	Total PP	156	Col. Final	10°
Num	111	Pen	0	PCZ	13	Total PP	156	Col. Final	10°																						
22	Tmp	55	9.865	11:06:20.7	11:06:20.6	0	0s	0	2°	23°																					
23	Tmp	56	9.970	11:06:35.0	11:06:34.5	0	1s	-1	6°	23°																					
24	Tmp	57	10.763	11:08:49.3	11:08:46.1	0	3s	-3	7°	22°																					
25	Tmp	59	11.358	11:10:31.5	11:10:46.7	0	15s	[+15]	34°	22°																					
26	Tmp	65	12.236	11:17:30.4	11:17:32.1	0	2s	+2	10°	21°																					
27	Tmp	71	13.187	11:20:00.9	11:20:01.7	0	1s	+1	7°	21°																					
28	Tmp	73	13.529	11:20:49.5	11:20:50.1	0	1s	+1	7°	19°																					
29	Tmp	73	14.043	11:21:58.0	11:21:58.3	0	0s	0	2°	17°																					
30	Tmp	78	16.101	11:28:26.4	11:28:25.5	0	1s	-1	4°	16°																					
31	Tmp	82	16.815	11:30:17.9	11:30:18.5	0	1s	+1	4°	12°																					
32	Tmp	82	17.006	11:30:50.6	11:30:52.3	0	2s	+2	7°	12°																					
33	Tmp	82	17.265	11:31:35.0	11:31:36.1	0	1s	+1	3°	12°																					
34	Tmp	90	2.482	12:36:57.5	12:36:58.8	0	1s	+1	7°	12°																					
35	Tmp	94	3.559	12:38:59.4	12:38:59.5	0	0s	0	1°	10°																					
36	Tmp	94	4.081	12:39:56.3	12:39:56.5	0	0s	0	2°	10°																					
37	Tmp	94	4.552	12:40:47.7	12:40:48.8	0	1s	+1	5°	10°																					
38	Tmp	96	5.324	12:42:12.8	12:42:13.7	0	1s	+1	3°	10°																					
39	Tmp	96	5.758	12:43:00.2	12:43:02.1	0	2s	+2	12°	10°																					
40	Tmp	97	6.232	12:43:54.6	12:43:53.6	0	1s	-1	4°	10°																					
41	Tmp	100	6.882	12:45:07.6	12:45:06.5	0	1s	-1	5°	10°																					
42	Tmp	101	7.466	12:46:03.1	12:46:01.6	0	2s	-2	16°	10°																					
43	Tmp	112	0.515	12:51:02.3	12:51:56.1	0	54s	[+54]	57°	11°																					
44	Tmp	119	1.702	12:55:13.6	12:55:18.9	0	5s	+5	17°	11°																					
45	Tmp	120	1.801	12:55:26.5	12:55:32.1	0	6s	+6	15°	11°																					
46	Tmp	122	2.274	12:56:24.0	12:56:25.4	0	1s	+1	6°	11°																					
47	Tmp	125	2.882	12:57:42.1	12:57:46.1	0	4s	+4	18°	11°																					
48	Tmp	128	3.668	12:59:17.6	12:59:18.4	0	1s	+1	6°	10°																					
49	Tmp	129	4.265	13:00:58.5	13:01:01.8	0	3s	+3	14°	10°																					
50	Tmp	135	5.975	13:06:01.1	13:06:03.4	0	2s	+2	11°	10°																					
51	Tmp	139	0.428	13:08:52.0	13:08:51.7	0	0s	0	1°	10°																					
52	Tmp	141	1.396	13:10:49.0	13:10:48.2	0	1s	-1	7°	10°																					





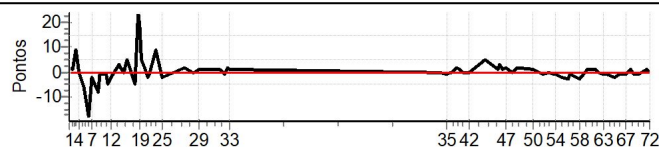
ARACAJU - SE - Mitsubishi MotorSports 2022

Performance Individual

PC	Tp	Trc	DistPC	Ideal	Passagem	Pen	Erro	Pontos	NoPC	AtePC
N u m	112	112 / Donald de Souza Santos / Thaisa Rego								
		Cat / NL / Largada		LIGHT / 112 / 10:02:00						
		Aracaju-SE				PAJERO TR4 FLEX 2.0 4X4 MT 5P				
PC	Tp	Trc	DistPC	Ideal	Passagem	Pen	Erro	Pontos	NoPC	AtePC
1	Tmp	4	0.352	10:42:55.0	10:42:57.2	0	2s	+2	20°	15°
2	Tmp	7	0.640	10:43:45.4	10:43:46.3	0	1s	+1	3°	8°
3	Tmp	11	1.227	10:45:01.9	10:45:10.9	0	9s	[+9]	35°	13°
4	Tmp	14	1.560	10:46:00.4	10:46:00.8	0	0s	0	1°	7°
5	Tmp	15	2.066	10:47:25.7	10:47:19.6	0	6s	-6	17°	10°
6	Tmp	16	2.489	10:48:40.2	10:48:22.2	0	18s	-18	39°	24°
7	Tmp	19	3.054	10:50:02.8	10:50:01.0	0	2s	-2	7°	22°
8	Tmp	22	3.738	10:51:39.1	10:51:31.3	0	8s	-8	26°	22°
9	Tmp	24	3.920	10:52:09.1	10:52:08.5	0	1s	-1	2°	15°
10	Tmp	30	4.802	10:54:31.6	10:54:30.8	0	1s	-1	5°	14°
11	Tmp	31	4.944	10:54:52.2	10:54:47.7	0	5s	-5	24°	16°
12	Tmp	33	5.256	10:55:44.2	10:55:42.4	0	2s	-2	6°	16°
13	Tmp	37	6.028	10:58:07.5	10:58:10.7	0	3s	[+3]	13°	16°
14	Tmp	38	6.424	10:58:57.6	10:58:59.6	0	2s	+2	7°	12°
15	Tmp	39	6.685	10:59:41.1	10:59:41.1	0	0s	0	1°	12°
16	Tmp	41	7.103	11:00:54.8	11:00:59.8	0	5s	[+5]	19°	12°
17	Tmp	46	8.006	11:03:05.2	11:03:00.3	0	5s	-5	16°	11°
18	Tmp	49	8.383	11:04:13.3	11:04:37.6	0	24s	[+24]	39°	12°
19	Tmp	50	8.541	11:04:38.4	11:04:56.8	0	18s	[+18]	39°	12°
20	Tmp	52	8.944	11:05:28.4	11:05:33.7	0	5s	[+5]	13°	12°
21	Tmp	54	9.329	11:06:19.7	11:06:21.9	0	2s	+2	8°	12°
22	Tmp	55	9.865	11:07:20.7	11:07:18.5	0	2s	-2	8°	11°
23	Tmp	56	9.970	11:07:35.0	11:07:33.7	0	1s	-1	5°	10°
24	Tmp	57	10.763	11:09:49.3	11:09:58.7	0	9s	[+9]	25°	10°
25	Tmp	59	11.358	11:11:31.5	11:11:29.9	0	2s	-2	5°	9°
26	Tmp	65	12.236	11:18:30.4	11:18:32.1	0	2s	+2	9°	9°
27	Tmp	71	13.187	11:21:00.9	11:21:00.9	0	0s	0	1°	8°
28	Tmp	73	13.529	11:21:49.5	11:21:49.9	0	0s	0	1°	8°
29	Tmp	73	14.043	11:22:58.0	11:22:59.2	0	1s	+1	5°	7°
30	Tmp	78	16.101	11:29:26.4	11:29:27.7	0	1s	+1	3°	7°
31	Tmp	82	16.815	11:31:17.9	11:31:16.8	0	1s	-1	3°	5°
32	Tmp	82	17.006	11:31:50.6	11:31:53.0	0	2s	+2	6°	5°
33	Tmp	82	17.265	11:32:35.0	11:32:36.4	0	1s	+1	2°	5°
34	Tmp	90	2.482	12:37:57.5	12:37:57.4	0	0s	0	1°	5°
35	Tmp	94	3.559	12:39:59.4	12:39:58.3	0	1s	-1	7°	5°
36	Tmp	94	4.081	12:40:56.3	12:40:56.2	0	0s	0	1°	5°
37	Tmp	94	4.552	12:41:47.7	12:41:47.7	0	0s	0	1°	5°
38	Tmp	96	5.324	12:43:12.8	12:43:14.6	0	2s	+2	8°	5°
39	Tmp	96	5.758	12:44:00.2	12:44:01.1	0	1s	+1	4°	5°
40	Tmp	97	6.232	12:44:54.6	12:44:54.5	0	0s	0	1°	4°
41	Tmp	100	6.882	12:46:07.6	12:46:07.5	0	0s	0	1°	3°
42	Tmp	101	7.466	12:47:03.1	12:47:03.3	0	0s	0	1°	3°
43	Tmp	112	0.515	12:52:02.3	12:52:07.4	0	5s	[+5]	23°	3°
44	Tmp	119	1.702	12:56:13.6	12:56:14.9	0	1s	+1	4°	3°
45	Tmp	120	1.801	12:56:26.5	12:56:29.7	0	3s	+3	7°	4°
46	Tmp	122	2.274	12:57:24.0	12:57:25.1	0	1s	+1	5°	3°
47	Tmp	125	2.882	12:58:42.1	12:58:44.2	0	2s	+2	9°	3°
48	Tmp	128	3.668	13:00:17.6	13:00:17.2	0	0s	0	1°	3°
49	Tmp	129	4.265	13:01:58.5	13:02:00.4	0	2s	+2	9°	3°
50	Tmp	135	5.975	13:07:01.1	13:07:01.8	0	1s	+1	6°	3°
51	Tmp	139	0.428	13:09:52.0	13:09:51.4	0	1s	-1	7°	3°
52	Tmp	141	1.396	13:11:49.0	13:11:49.2	0	0s	0	1°	3°

PC	Tp	Trc	DistPC	Ideal	Passagem	Pen	Erro	Pontos	NoPC	AtePC
53	Tmp	143	2.156	13:13:19.4	13:13:18.0	0	1s	-1	7°	3°
54	Tmp	144	2.427	13:13:54.3	13:13:53.4	0	1s	-1	5°	3°
55	Tmp	147	3.190	13:15:48.5	13:15:46.2	0	2s	-2	10°	3°
56	Tmp	149	4.034	13:17:50.5	13:17:47.8	0	3s	-3	21°	3°
57	Tmp	150	4.307	13:18:28.2	13:18:26.8	0	1s	-1	7°	3°
58	Tmp	155	5.491	13:21:08.2	13:21:05.4	0	3s	-3	12°	3°
59	Tmp	158	0.234	13:23:39.1	13:23:40.3	0	1s	+1	9°	3°
60	Tmp	159	0.589	13:24:24.2	13:24:25.6	0	1s	+1	6°	3°
61	Tmp	164	1.655	13:26:30.3	13:26:31.6	0	1s	+1	8°	3°
62	Tmp	165	2.301	13:27:30.9	13:27:30.5	0	0s	0	1°	3°
63	Tmp	167	3.075	13:29:00.6	13:28:59.9	0	1s	-1	9°	3°
64	Tmp	168	3.413	13:29:36.7	13:29:36.0	0	1s	-1	9°	3°
65	Tmp	172	4.653	13:32:25.5	13:32:23.8	0	2s	-2	16°	3°
66	Tmp	175	5.223	13:33:57.3	13:33:55.9	0	1s	-1	6°	3°
67	Tmp	178	6.124	13:35:36.3	13:35:35.0	0	1s	-1	4°	3°
68	Tmp	182	6.743	13:37:23.1	13:37:24.5	0	1s	+1	5°	3°
69	Tmp	183	7.202	13:38:06.0	13:38:05.4	0	1s	-1	5°	3°
70	Tmp	186	7.767	13:39:28.8	13:39:27.4	0	1s	-1	3°	3°
71	Tmp	190	8.876	13:41:56.1	13:41:57.5	0	1s	+1	9°	3°
72	Tmp	190	9.614	13:43:09.9	13:43:09.8	0	0s	0	1°	3°

Num	112	Pen	0	PCZ	14	Total PP	107	Col. Final	3°
-----	-----	-----	---	-----	----	----------	-----	------------	----





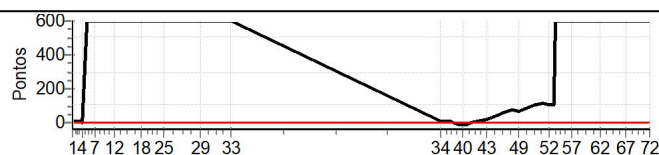
ARACAJU - SE - Mitsubishi MotorSports 2022

Performance Individual

PC	Tp	Trc	DistPC	Ideal	Passagem	Pen	Erro	Pontos	NoPC	AtePC
N u m	113	113 / Rodolfo Melo Andrade / Rafaela Alves Rosa								
		Cat / NL / Largada		LIGHT / 113 / 10:03:00						
		Aracaju-SE				ASX 2.0 G AWD A/T				
PC	Tp	Trc	DistPC	Ideal	Passagem	Pen	Erro	Pontos	NoPC	AtePC
1	Tmp	4	0.352	10:43:55.0	10:44:00.4	0	5s	+5	27°	20°
2	Tmp	7	0.640	10:44:45.4	10:44:46.5	0	1s	+1	2°	13°
3	Tmp	11	1.227	10:46:01.9	10:46:06.9	0	5s	+5	26°	22°
4	Tmp	14	1.560	10:47:00.4	10:46:59.4	0	1s	-1	5°	13°
5	Tmp	15	2.066	10:48:25.7	11:01:49.4	0	13m24s	[+600]	71°	16°
6	Tmp	16	2.489	10:49:40.2	11:02:47.3	0	13m07s	[+600]	71°	69°
7	Tmp	19	3.054	10:51:02.8	11:04:13.0	0	13m10s	[+600]	71°	69°
8	Tmp	22	3.738	10:52:39.1	11:05:55.8	0	13m17s	[+600]	71°	70°
9	Tmp	24	3.920	10:53:09.1	11:06:27.2	0	13m18s	[+600]	71°	70°
10	Tmp	30	4.802	10:55:31.6	11:09:17.0	0	13m45s	[+600]	71°	70°
11	Tmp	31	4.944	10:55:52.2	11:09:32.1	0	13m40s	[+600]	71°	70°
12	Tmp	33	5.256	10:56:44.2	11:10:22.7	0	13m39s	[+600]	71°	71°
13	Tmp	37	6.028	10:59:07.5	11:12:40.3	0	13m33s	+600	71°	71°
14	Tmp	38	6.424	10:59:57.6	11:13:44.2	0	13m47s	+600	71°	71°
15	Tmp	39	6.685	11:00:41.1	11:14:30.6	0	13m50s	+600	70°	71°
16	Tmp	41	7.103	11:01:54.8	11:16:25.9	0	14m31s	+600	70°	71°
17	Tmp	46	8.006	11:04:05.2	11:19:06.4	0	15m01s	+600	70°	71°
18	Tmp	49	8.383	11:05:13.3	11:20:15.8	0	15m03s	+600	70°	71°
19	Tmp	50	8.541	11:05:38.4	11:20:39.0	0	15m01s	+600	70°	71°
20	Tmp	52	8.944	11:06:28.4	11:21:42.9	0	15m15s	+600	69°	71°
21	Tmp	54	9.329	11:07:19.7	11:22:45.7	0	15m26s	+600	70°	71°
22	Tmp	55	9.865	11:08:20.7	11:24:10.1	0	15m49s	+600	70°	71°
23	Tmp	56	9.970	11:08:35.0	11:24:26.2	0	15m51s	+600	70°	71°
24	Tmp	57	10.763	11:10:49.3	11:26:50.5	0	16m01s	+600	69°	71°
25	Tmp	59	11.358	11:12:31.5	11:28:38.6	0	16m07s	+600	69°	71°
26	Tmp	65	12.236	11:19:30.4	11:31:12.5	0	11m42s	+600	70°	71°
27	Tmp	71	13.187	11:22:00.9	11:33:52.2	0	11m51s	+600	70°	71°
28	Tmp	73	13.529	11:22:49.5	11:34:44.1	0	11m55s	+600	70°	71°
29	Tmp	73	14.043	11:23:58.0	11:36:07.5	0	12m10s	+600	70°	71°
30	Tmp	78	16.101	11:30:26.4	11:41:33.0	0	11m07s	+600	66°	71°
31	Tmp	82	16.815	11:32:17.9	11:44:12.1	0	11m54s	+600	69°	71°
32	Tmp	82	17.006	11:32:50.6	11:44:44.3	0	11m54s	+600	69°	71°
33	Tmp	82	17.265	11:33:35.0	11:47:58.2	0	14m23s	+600	69°	71°
34	Tmp	90	2.482	12:38:57.5	12:39:03.8	0	6s	+6	28°	71°
35	Tmp	94	3.559	12:40:59.4	12:41:08.5	0	9s	+9	38°	71°
36	Tmp	94	4.081	12:41:56.3	12:42:00.0	0	4s	+4	18°	71°
37	Tmp	94	4.552	12:42:47.7	12:42:42.4	0	5s	-5	28°	71°
38	Tmp	96	5.324	12:44:12.8	12:44:02.1	0	11s	-11	40°	71°
39	Tmp	96	5.758	12:45:00.2	12:44:50.1	0	10s	-10	37°	71°
40	Tmp	97	6.232	12:45:54.6	12:45:40.8	0	14s	-14	42°	71°
41	Tmp	100	6.882	12:47:07.6	12:46:54.1	0	14s	-14	43°	71°
42	Tmp	101	7.466	12:48:03.1	12:47:54.3	0	9s	-9	36°	70°
43	Tmp	112	0.515	12:53:02.3	12:53:16.1	0	14s	+14	40°	70°
44	Tmp	119	1.702	12:57:13.6	12:57:53.0	0	39s	+39	51°	70°
45	Tmp	120	1.801	12:57:26.5	12:58:11.6	0	45s	+45	51°	70°
46	Tmp	122	2.274	12:58:24.0	12:59:20.8	0	57s	+57	57°	70°
47	Tmp	125	2.882	12:59:42.1	13:00:42.8	0	1m01s	+61	58°	70°
48	Tmp	128	3.668	13:01:17.6	13:02:26.7	0	1m09s	+69	59°	70°
49	Tmp	129	4.265	13:02:58.5	13:04:04.5	0	1m06s	+66	59°	70°
50	Tmp	135	5.975	13:08:01.1	13:09:42.7	0	1m42s	+102	61°	70°
51	Tmp	139	0.428	13:10:52.0	13:12:42.4	0	1m50s	+110	61°	70°
52	Tmp	141	1.396	13:12:49.0	13:14:33.8	0	1m45s	+105	62°	70°

PC	Tp	Trc	DistPC	Ideal	Passagem	Pen	Erro	Pontos	NoPC	AtePC
53	Tmp	143	2.156	13:14:19.4	13:15:58.4	0	1m39s	+99	61°	70°
54	Tmp	144	2.427	13:14:54.3	13:33:51.7	0	18m57s	+600	68°	70°
55	Tmp	147	3.190	13:16:48.5	13:35:47.3	0	18m59s	+600	68°	70°
56	Tmp	149	4.034	13:18:50.5	13:37:50.0	0	19m00s	+600	68°	70°
57	Tmp	150	4.307	13:19:28.2	13:38:23.0	0	18m55s	+600	68°	71°
58	Tmp	155	5.491	13:22:08.2	13:41:37.2	0	19m29s	+600	68°	71°
59	Tmp	158	0.234	13:24:39.1	13:43:17.5	0	18m38s	+600	67°	71°
60	Tmp	159	0.589	13:25:24.2	13:44:12.1	0	18m48s	+600	68°	71°
61	Tmp	164	1.655	13:27:30.3	13:46:40.1	0	19m10s	+600	68°	70°
62	Tmp	165	2.301	13:28:30.9	13:47:37.9	0	19m07s	+600	68°	70°
63	Tmp	167	3.075	13:30:00.6	13:49:05.1	0	19m05s	+600	69°	70°
64	Tmp	168	3.413	13:30:36.7	13:49:53.0	0	19m16s	+600	69°	70°
65	Tmp	172	4.653	13:33:25.5	13:52:55.5	0	19m30s	+600	69°	70°
66	Tmp	175	5.223	13:34:57.3	13:54:51.9	0	19m55s	+600	69°	70°
67	Tmp	178	6.124	13:36:36.3	13:56:45.9	0	20m10s	+600	69°	70°
68	Tmp	182	6.743	13:38:23.1	13:58:35.8	0	20m13s	+600	69°	70°
69	Tmp	183	7.202	13:39:06.0	13:59:32.1	0	20m26s	+600	69°	70°
70	Tmp	186	7.767	13:40:28.8	14:00:39.7	0	20m11s	+600	69°	70°
71	Tmp	190	8.876	13:42:56.1	14:03:11.9	0	20m16s	+600	69°	70°
72	Tmp	190	9.614	13:44:09.9	14:04:21.4	0	20m12s	+600	69°	70°

Num	113	Pen	0	PCZ	0	Total PP	24861	Col. Final	70°
-----	-----	-----	---	-----	---	----------	-------	------------	-----





ARACAJU - SE - Mitsubishi MotorSports 2022

Performance Individual

PC	Tp	Trc	DistPC	Ideal	Passagem	Pen	Erro	Pontos	NoPC	AtePC	PC	Tp	Trc	DistPC	Ideal	Passagem	Pen	Erro	Pontos	NoPC	AtePC
N	u	114	114 / Alexandre Martins Matos / Tiago Beckman Soares																		
			Cat / NL / Largada		LIGHT / 114 / 10:04:00																
			m		38°		Salvador-BA									PAJERO TR4 FLEX 2.0 4X4 MT 5P					
PC	Tp	Trc	DistPC	Ideal	Passagem	Pen	Erro	Pontos	NoPC	AtePC	PC	Tp	Trc	DistPC	Ideal	Passagem	Pen	Erro	Pontos	NoPC	AtePC
1	Tmp	4	0.352	10:44:55.0	10:44:54.3	0	1s	-1	12°	60°	53	Tmp	143	2.156	13:15:19.4	13:17:41.4	0	2m22s	[+142]	62°	37°
2	Tmp	7	0.640	10:45:45.4	10:45:48.3	0	3s	+3	18°	11°	54	Tmp	144	2.427	13:15:54.3	13:18:32.4	0	2m38s	[+158]	61°	37°
3	Tmp	11	1.227	10:47:01.9	10:46:59.0	0	3s	-3	19°	16°	55	Tmp	147	3.190	13:17:48.5	13:19:47.6	0	1m59s	[+119]	59°	37°
4	Tmp	14	1.560	10:48:00.4	10:47:56.1	0	4s	-4	24°	16°	56	Tmp	149	4.034	13:19:50.5	13:21:07.8	0	1m17s	[+77]	57°	37°
5	Tmp	15	2.066	10:49:25.7	10:49:23.9	0	2s	-2	4°	11°	57	Tmp	150	4.307	13:20:28.2	13:21:45.1	0	1m17s	[+77]	58°	37°
6	Tmp	16	2.489	10:50:40.2	10:50:33.3	0	7s	-7	24°	11°	58	Tmp	155	5.491	13:23:08.2	13:24:01.0	0	53s	+53	55°	38°
7	Tmp	19	3.054	10:52:02.8	10:52:04.1	0	1s	+1	4°	9°	59	Tmp	158	0.234	13:25:39.1	13:25:42.1	0	3s	+3	22°	38°
8	Tmp	22	3.738	10:53:39.1	10:53:38.6	0	1s	-1	2°	7°	60	Tmp	159	0.589	13:26:24.2	13:26:31.5	0	7s	+7	34°	38°
9	Tmp	24	3.920	10:54:09.1	10:54:13.7	0	5s	+5	20°	6°	61	Tmp	164	1.655	13:28:30.3	13:28:38.7	0	8s	+8	34°	38°
10	Tmp	30	4.802	10:56:31.6	10:56:25.3	0	6s	-6	24°	7°	62	Tmp	165	2.301	13:29:30.9	13:29:33.3	0	2s	+2	20°	38°
11	Tmp	31	4.944	10:56:52.2	10:56:53.1	0	1s	+1	3°	7°	63	Tmp	167	3.075	13:31:00.6	13:31:40.6	0	40s	+40	49°	38°
12	Tmp	33	5.256	10:57:44.2	10:57:48.9	0	5s	+5	21°	6°	64	Tmp	168	3.413	13:31:36.7	13:32:18.5	0	42s	+42	49°	38°
13	Tmp	37	6.028	11:00:07.5	11:00:20.1	0	13s	+13	38°	8°	65	Tmp	172	4.653	13:34:25.5	13:34:35.1	0	10s	+10	37°	38°
14	Tmp	38	6.424	11:00:57.6	11:00:53.1	0	5s	-5	18°	8°	66	Tmp	175	5.223	13:35:57.3	13:36:05.9	0	9s	+9	34°	38°
15	Tmp	39	6.685	11:01:41.1	11:01:43.0	0	2s	+2	10°	8°	67	Tmp	178	6.124	13:37:36.3	13:37:40.7	0	4s	+4	23°	38°
16	Tmp	41	7.103	11:02:54.8	11:02:53.8	0	1s	-1	5°	8°	68	Tmp	182	6.743	13:39:23.1	13:39:27.5	0	4s	+4	18°	38°
17	Tmp	46	8.006	11:05:05.2	11:05:18.6	0	13s	+13	35°	8°	69	Tmp	183	7.202	13:40:06.0	13:40:10.2	0	4s	+4	22°	38°
18	Tmp	49	8.383	11:06:13.3	11:06:17.4	0	4s	+4	14°	8°	70	Tmp	186	7.767	13:41:28.8	13:41:36.1	0	7s	+7	27°	38°
19	Tmp	50	8.541	11:06:38.4	11:06:44.0	0	6s	+6	15°	9°	71	Tmp	190	8.876	13:43:56.1	13:44:05.3	0	9s	+9	33°	38°
20	Tmp	52	8.944	11:07:28.4	11:07:33.2	0	5s	+5	12°	9°	72	Tmp	190	9.614	13:45:09.9	13:45:17.2	0	7s	+7	31°	38°
21	Tmp	54	9.329	11:08:19.7	11:08:24.3	0	5s	+5	18°	9°	Num 114 Pen 0 PCZ 0 Total PP 1297 Col. Final 38°										
22	Tmp	55	9.865	11:09:20.7	11:09:24.4	0	4s	+4	14°	8°											
23	Tmp	56	9.970	11:09:35.0	11:09:41.4	0	6s	+6	20°	9°											
24	Tmp	57	10.763	11:11:49.3	11:11:54.2	0	5s	+5	18°	9°											
25	Tmp	59	11.358	11:13:31.5	11:13:22.8	0	9s	-9	22°	10°											
26	Tmp	65	12.236	11:20:30.4	11:20:38.9	0	9s	+9	27°	10°											
27	Tmp	71	13.187	11:23:00.9	11:23:23.2	0	22s	+22	46°	11°											
28	Tmp	73	13.529	11:23:49.5	11:23:55.9	0	6s	+6	21°	11°											
29	Tmp	73	14.043	11:24:58.0	11:25:04.4	0	6s	+6	18°	11°											
30	Tmp	78	16.101	11:31:26.4	11:31:34.9	0	9s	+9	27°	11°											
31	Tmp	82	16.815	11:33:17.9	11:33:21.9	0	4s	+4	13°	11°											
32	Tmp	82	17.006	11:33:50.6	11:33:53.4	0	3s	+3	11°	11°											
33	Tmp	82	17.265	11:34:35.0	11:34:40.2	0	5s	+5	20°	10°											
34	Tmp	90	2.482	12:39:57.5	12:40:04.6	0	7s	+7	37°	10°											
35	Tmp	94	3.559	12:41:59.4	12:42:07.1	0	8s	+8	36°	11°											
36	Tmp	94	4.081	12:42:56.3	12:43:05.8	0	10s	+10	42°	13°											
37	Tmp	94	4.552	12:43:47.7	12:43:55.5	0	8s	+8	38°	14°											
38	Tmp	96	5.324	12:45:12.8	12:45:23.8	0	11s	+11	39°	14°											
39	Tmp	96	5.758	12:46:00.2	12:46:07.7	0	8s	+8	31°	14°											
40	Tmp	97	6.232	12:46:54.6	12:47:02.3	0	8s	+8	35°	14°											
41	Tmp	100	6.882	12:48:07.6	12:48:16.7	0	9s	+9	37°	14°											
42	Tmp	101	7.466	12:49:03.1	12:49:25.1	0	22s	+22	50°	14°											
43	Tmp	112	0.515	12:54:02.3	--:--:--	0		+600	69°	36°											
44	Tmp	119	1.702	12:58:13.6	12:59:26.2	0	1m13s	[+73]	59°	36°											
45	Tmp	120	1.801	12:58:26.5	12:59:36.7	0	1m10s	[+70]	59°	36°											
46	Tmp	122	2.274	12:59:24.0	13:00:13.8	0	50s	+50	53°	36°											
47	Tmp	125	2.882	13:00:42.1	13:01:27.0	0	45s	+45	51°	36°											
48	Tmp	128	3.668	13:02:17.6	13:02:29.3	0	12s	+12	39°	36°											
49	Tmp	129	4.265	13:03:58.5	13:04:09.3	0	11s	+11	31°	36°											
50	Tmp	135	5.975	13:09:01.1	13:09:38.4	0	37s	+37	49°	36°											
51	Tmp	139	0.428	13:11:52.0	13:12:53.2	0	1m01s	[+61]	57°	37°											
52	Tmp	141	1.396	13:13:49.0	13:14:50.0	0	1m01s	+61	57°	37°											





ARACAJU - SE - Mitsubishi MotorSports 2022

Performance Individual

PC	Tp	Trc	DistPC	Ideal	Passagem	Pen	Erro	Pontos	NoPC	AtePC	PC	Tp	Trc	DistPC	Ideal	Passagem	Pen	Erro	Pontos	NoPC	AtePC										
N u m	115	115 / Carlos Augusto Souza Silva / Ana Emilia Martins dos Santos																													
		Cat / NL / Largada			LIGHT / 115 / 10:05:00																										
		Salvador-BA									L200 TRITON 3.2 DIESEL A/T																				
1	Tmp	4	0.352	10:45:55.0	10:46:22.2	0	27s	+27	57°	46°	53	Tmp	143	2.156	13:16:19.4	13:16:16.0	0	3s	-3	22°	58°										
2	Tmp	7	0.640	10:46:45.4	10:47:11.3	0	26s	+26	55°	56°	54	Tmp	144	2.427	13:16:54.3	13:16:53.5	0	1s	-1	4°	58°										
3	Tmp	11	1.227	10:48:01.9	10:48:39.3	0	37s	+37	58°	57°	55	Tmp	147	3.190	13:18:48.5	13:18:47.2	0	1s	-1	6°	58°										
4	Tmp	14	1.560	10:49:00.4	10:49:45.3	0	45s	+45	61°	58°	56	Tmp	149	4.034	13:20:50.5	13:20:45.4	0	5s	-5	27°	58°										
5	Tmp	15	2.066	10:50:25.7	10:51:12.8	0	47s	[+47]	51°	59°	57	Tmp	150	4.307	13:21:28.2	13:21:27.7	0	1s	-1	6°	57°										
6	Tmp	16	2.489	10:51:40.2	10:52:02.5	0	22s	+22	41°	51°	58	Tmp	155	5.491	13:24:08.2	13:24:00.2	0	8s	-8	31°	57°										
7	Tmp	19	3.054	10:53:02.8	10:53:16.5	0	14s	+14	39°	49°	59	Tmp	158	0.234	13:26:39.1	13:26:34.2	0	5s	-5	32°	56°										
8	Tmp	22	3.738	10:54:39.1	10:55:19.4	0	40s	+40	49°	47°	60	Tmp	159	0.589	13:27:24.2	13:27:21.2	0	3s	-3	21°	55°										
9	Tmp	24	3.920	10:55:09.1	10:56:06.5	0	57s	[+57]	53°	49°	61	Tmp	164	1.655	13:29:30.3	13:29:30.7	0	0s	0	2°	55°										
10	Tmp	30	4.802	10:57:31.6	10:58:41.6	0	1m10s	[+70]	59°	49°	62	Tmp	165	2.301	13:30:30.9	13:30:30.1	0	1s	-1	11°	55°										
11	Tmp	31	4.944	10:57:52.2	10:58:57.9	0	1m06s	[+66]	59°	50°	63	Tmp	167	3.075	13:32:00.6	13:31:55.2	0	5s	-5	27°	55°										
12	Tmp	33	5.256	10:58:44.2	10:59:48.1	0	1m04s	[+64]	59°	51°	64	Tmp	168	3.413	13:32:36.7	13:32:37.0	0	0s	0	3°	55°										
13	Tmp	37	6.028	11:01:07.5	11:01:53.6	0	46s	+46	52°	50°	65	Tmp	172	4.653	13:35:25.5	13:35:24.8	0	1s	-1	8°	55°										
14	Tmp	38	6.424	11:01:57.6	11:02:50.4	0	53s	[+53]	54°	50°	66	Tmp	175	5.223	13:36:57.3	13:36:51.6	0	6s	-6	28°	55°										
15	Tmp	39	6.685	11:02:41.1	11:03:31.5	0	50s	[+50]	54°	50°	67	Tmp	178	6.124	13:38:36.3	13:38:32.4	0	4s	-4	22°	55°										
16	Tmp	41	7.103	11:03:54.8	11:04:42.0	0	47s	+47	52°	50°	68	Tmp	182	6.743	13:40:23.1	13:40:10.0	0	13s	-13	38°	54°										
17	Tmp	46	8.006	11:06:05.2	11:06:50.0	0	45s	+45	52°	50°	69	Tmp	183	7.202	13:41:06.0	13:41:09.3	0	3s	+3	20°	54°										
18	Tmp	49	8.383	11:07:13.3	11:07:56.4	0	43s	+43	50°	52°	70	Tmp	186	7.767	13:42:28.8	13:42:23.2	0	6s	-6	22°	54°										
19	Tmp	50	8.541	11:07:38.4	11:08:14.8	0	36s	+36	49°	52°	71	Tmp	190	8.876	13:44:56.1	13:44:55.5	0	1s	-1	8°	54°										
20	Tmp	52	8.944	11:08:28.4	11:08:57.8	0	29s	+29	45°	51°	72	Tmp	190	9.614	13:46:09.9	13:46:02.6	0	7s	-7	30°	54°										
21	Tmp	54	9.329	11:09:19.7	11:09:43.4	0	24s	+24	43°	51°	<table border="1" style="width: 100%; border-collapse: collapse;"> <tr> <td>Num</td><td>115</td><td>Pen</td><td>0</td><td>PCZ</td><td>2</td><td>Total PP</td><td>3674</td><td>Col. Final</td><td>54°</td> </tr> </table>											Num	115	Pen	0	PCZ	2	Total PP	3674	Col. Final	54°
Num	115	Pen	0	PCZ	2	Total PP	3674	Col. Final	54°																						
22	Tmp	55	9.865	11:10:20.7	11:10:48.6	0	28s	+28	44°	49°																					
23	Tmp	56	9.970	11:10:35.0	11:11:01.4	0	26s	+26	43°	49°																					
24	Tmp	57	10.763	11:12:49.3	11:13:37.4	0	48s	[+48]	50°	48°																					
25	Tmp	59	11.358	11:14:31.5	11:14:56.8	0	25s	+25	43°	48°																					
26	Tmp	65	12.236	11:21:30.4	11:17:18.6	0	4m12s	-252	65°	54°																					
27	Tmp	71	13.187	11:24:00.9	11:19:34.4	0	4m27s	-267	66°	55°																					
28	Tmp	73	13.529	11:24:49.5	11:20:13.7	0	4m36s	-276	66°	56°																					
29	Tmp	73	14.043	11:25:58.0	11:21:17.6	0	4m40s	-280	67°	58°																					
30	Tmp	78	16.101	11:32:26.4	11:26:03.0	0	6m23s	-383	64°	60°																					
31	Tmp	82	16.815	11:34:17.9	11:27:57.0	0	6m21s	-381	67°	62°																					
32	Tmp	82	17.006	11:34:50.6	11:28:22.7	0	6m28s	-388	67°	63°																					
33	Tmp	82	17.265	11:35:35.0	11:28:59.2	0	6m36s	-396	67°	64°																					
34	Tmp	90	2.482	12:40:57.5	12:40:12.5	0	45s	-45	57°	63°																					
35	Tmp	94	3.559	12:42:59.4	12:42:13.1	0	46s	-46	59°	63°																					
36	Tmp	94	4.081	12:43:56.3	12:43:10.8	0	46s	-46	60°	63°																					
37	Tmp	94	4.552	12:44:47.7	12:44:06.0	0	42s	-42	58°	63°																					
38	Tmp	96	5.324	12:46:12.8	12:45:37.9	0	35s	-35	56°	62°																					
39	Tmp	96	5.758	12:47:00.2	12:46:20.9	0	39s	-39	55°	62°																					
40	Tmp	97	6.232	12:47:54.6	12:47:11.2	0	43s	-43	57°	62°																					
41	Tmp	100	6.882	12:49:07.6	12:48:25.9	0	42s	-42	56°	62°																					
42	Tmp	101	7.466	12:50:03.1	12:49:50.9	0	12s	-12	42°	60°																					
43	Tmp	112	0.515	12:55:02.3	12:55:04.2	0	2s	+2	10°	60°																					
44	Tmp	119	1.702	12:59:13.6	12:58:58.6	0	15s	-15	40°	59°																					
45	Tmp	120	1.801	12:59:26.5	12:59:13.8	0	13s	-13	37°	59°																					
46	Tmp	122	2.274	13:00:24.0	13:00:13.3	0	11s	-11	36°	59°																					
47	Tmp	125	2.882	13:01:42.1	13:01:36.0	0	6s	-6	25°	59°																					
48	Tmp	128	3.668	13:03:17.6	13:03:12.5	0	5s	-5	23°	59°																					
49	Tmp	129	4.265	13:04:58.5	13:04:51.0	0	8s	-8	24°	58°																					
50	Tmp	135	5.975	13:10:01.1	13:10:03.9	0	3s	+3	14°	58°																					
51	Tmp	139	0.428	13:12:52.0	13:12:55.4	0	3s	+3	20°	58°																					
52	Tmp	141	1.396	13:14:49.0	13:14:50.4	0	1s	+1	6°	58°																					





ARACAJU - SE - Mitsubishi MotorSports 2022

Performance Individual

PC	Tp	Trc	DistPC	Ideal	Passagem	Pen	Erro	Pontos	NoPC	AtePC	PC	Tp	Trc	DistPC	Ideal	Passagem	Pen	Erro	Pontos	NoPC	AtePC										
N u m	116	116 / Farad dos Santos Mercea / Ivanildo da Silva Mercedes																													
		Cat / NL / Largada			LIGHT / 116 / 10:06:00																										
		Aracaju-SE									L200 OUTDOOR 2.5D MT GLS																				
1	Tmp	4	0.352	10:46:55.0	10:46:58.1	0	3s	+3	22°	16°	53	Tmp	143	2.156	13:17:19.4	13:17:18.5	0	1s	-1	6°	16°										
2	Tmp	7	0.640	10:47:45.4	10:47:38.4	0	7s	-7	33°	32°	54	Tmp	144	2.427	13:17:54.3	13:17:50.7	0	4s	-4	23°	16°										
3	Tmp	11	1.227	10:49:01.9	10:49:03.6	0	2s	+2	16°	29°	55	Tmp	147	3.190	13:19:48.5	13:19:43.0	0	6s	-6	29°	16°										
4	Tmp	14	1.560	10:50:00.4	10:50:03.8	0	3s	+3	20°	25°	56	Tmp	149	4.034	13:21:50.5	13:21:43.8	0	7s	-7	32°	16°										
5	Tmp	15	2.066	10:51:25.7	10:51:36.1	0	10s	+10	26°	19°	57	Tmp	150	4.307	13:22:28.2	13:22:25.0	0	3s	-3	18°	16°										
6	Tmp	16	2.489	10:52:40.2	10:52:26.3	0	14s	-14	35°	26°	58	Tmp	155	5.491	13:25:08.2	13:25:02.5	0	6s	-6	22°	16°										
7	Tmp	19	3.054	10:54:02.8	10:53:53.8	0	9s	-9	33°	27°	59	Tmp	158	0.234	13:27:39.1	13:27:39.4	0	0s	0	1°	16°										
8	Tmp	22	3.738	10:55:39.1	10:55:37.5	0	2s	-2	6°	24°	60	Tmp	159	0.589	13:28:24.2	13:28:29.4	0	5s	+5	26°	16°										
9	Tmp	24	3.920	10:56:09.1	10:56:12.4	0	3s	+3	12°	21°	61	Tmp	164	1.655	13:30:30.3	13:30:30.6	0	0s	0	1°	16°										
10	Tmp	30	4.802	10:58:31.6	10:58:50.7	0	19s	[+19]	41°	24°	62	Tmp	165	2.301	13:31:30.9	13:31:30.0	0	1s	-1	10°	16°										
11	Tmp	31	4.944	10:58:52.2	10:59:10.5	0	18s	[+18]	40°	27°	63	Tmp	167	3.075	13:33:00.6	13:33:02.0	0	1s	+1	8°	16°										
12	Tmp	33	5.256	10:59:44.2	10:59:57.4	0	13s	[+13]	37°	27°	64	Tmp	168	3.413	13:33:36.7	13:33:36.5	0	0s	0	2°	16°										
13	Tmp	37	6.028	11:02:07.5	11:02:04.1	0	3s	-3	12°	26°	65	Tmp	172	4.653	13:36:25.5	13:36:23.7	0	2s	-2	15°	16°										
14	Tmp	38	6.424	11:02:57.6	11:03:00.3	0	3s	+3	10°	24°	66	Tmp	175	5.223	13:37:57.3	13:37:57.7	0	0s	0	2°	16°										
15	Tmp	39	6.685	11:03:41.1	11:03:37.9	0	3s	-3	13°	22°	67	Tmp	178	6.124	13:39:36.3	13:39:34.0	0	2s	-2	10°	16°										
16	Tmp	41	7.103	11:04:54.8	11:04:51.6	0	3s	-3	13°	22°	68	Tmp	182	6.743	13:41:23.1	13:41:15.5	0	8s	-8	29°	16°										
17	Tmp	46	8.006	11:07:05.2	11:07:01.3	0	4s	-4	10°	21°	69	Tmp	183	7.202	13:42:06.0	13:42:04.7	0	1s	-1	4°	16°										
18	Tmp	49	8.383	11:08:13.3	11:08:13.5	0	0s	0	1°	21°	70	Tmp	186	7.767	13:43:28.8	13:43:16.8	0	12s	-12	37°	16°										
19	Tmp	50	8.541	11:08:38.4	11:08:32.0	0	6s	-6	14°	21°	71	Tmp	190	8.876	13:45:56.1	13:45:55.0	0	1s	-1	7°	16°										
20	Tmp	52	8.944	11:09:28.4	11:09:22.5	0	6s	-6	16°	20°	72	Tmp	190	9.614	13:47:09.9	13:47:03.5	0	6s	-6	28°	16°										
21	Tmp	54	9.329	11:10:19.7	11:10:14.5	0	5s	-5	17°	19°	<table border="1" style="width: 100%; border-collapse: collapse;"> <tr> <td>Num</td><td>116</td><td>Pen</td><td>0</td><td>PCZ</td><td>6</td><td>Total PP</td><td>327</td><td>Col. Final</td><td>16°</td> </tr> </table>											Num	116	Pen	0	PCZ	6	Total PP	327	Col. Final	16°
Num	116	Pen	0	PCZ	6	Total PP	327	Col. Final	16°																						
22	Tmp	55	9.865	11:11:20.7	11:11:17.3	0	3s	-3	13°	16°																					
23	Tmp	56	9.970	11:11:35.0	11:11:29.5	0	6s	-6	19°	16°																					
24	Tmp	57	10.763	11:13:49.3	11:14:14.4	0	25s	[+25]	40°	16°																					
25	Tmp	59	11.358	11:15:31.5	11:15:43.2	0	12s	[+12]	26°	18°																					
26	Tmp	65	12.236	11:22:30.4	11:22:27.7	0	3s	-3	16°	17°																					
27	Tmp	71	13.187	11:25:00.9	11:24:51.3	0	10s	-10	33°	16°																					
28	Tmp	73	13.529	11:25:49.5	11:25:41.5	0	8s	-8	25°	16°																					
29	Tmp	73	14.043	11:26:58.0	11:26:54.7	0	3s	-3	13°	16°																					
30	Tmp	78	16.101	11:33:26.4	11:33:30.7	0	4s	+4	13°	15°																					
31	Tmp	82	16.815	11:35:17.9	11:35:51.9	0	34s	[+34]	48°	17°																					
32	Tmp	82	17.006	11:35:50.6	11:36:14.3	0	24s	[+24]	44°	18°																					
33	Tmp	82	17.265	11:36:35.0	11:37:32.4	0	57s	[+57]	55°	18°																					
34	Tmp	90	2.482	12:41:57.5	12:41:33.1	0	24s	-24	53°	21°																					
35	Tmp	94	3.559	12:43:59.4	12:43:40.1	0	19s	-19	51°	21°																					
36	Tmp	94	4.081	12:44:56.3	12:44:31.1	0	25s	-25	53°	24°																					
37	Tmp	94	4.552	12:45:47.7	12:45:25.8	0	22s	-22	52°	25°																					
38	Tmp	96	5.324	12:47:12.8	12:47:10.5	0	2s	-2	7°	24°																					
39	Tmp	96	5.758	12:48:00.2	12:48:01.1	0	1s	+1	3°	22°																					
40	Tmp	97	6.232	12:48:54.6	12:48:52.9	0	2s	-2	10°	22°																					
41	Tmp	100	6.882	12:50:07.6	12:50:11.0	0	3s	+3	10°	22°																					
42	Tmp	101	7.466	12:51:03.1	12:51:01.7	0	1s	-1	10°	22°																					
43	Tmp	112	0.515	12:56:02.3	12:55:39.9	0	22s	-22	48°	23°																					
44	Tmp	119	1.702	13:00:13.6	13:00:14.0	0	0s	0	2°	21°																					
45	Tmp	120	1.801	13:00:26.5	13:00:30.6	0	4s	+4	10°	21°																					
46	Tmp	122	2.274	13:01:24.0	13:01:24.7	0	1s	+1	4°	19°																					
47	Tmp	125	2.882	13:02:42.1	13:02:46.5	0	4s	+4	17°	17°																					
48	Tmp	128	3.668	13:04:17.6	13:04:16.4	0	1s	-1	5°	17°																					
49	Tmp	129	4.265	13:05:58.5	13:06:00.9	0	2s	+2	8°	17°																					
50	Tmp	135	5.975	13:11:01.1	13:11:02.4	0	1s	+1	5°	17°																					
51	Tmp	139	0.428	13:13:52.0	13:13:48.9	0	3s	-3	19°	17°																					
52	Tmp	141	1.396	13:15:49.0	13:15:47.9	0	1s	-1	5°	17°																					





ARACAJU - SE - Mitsubishi MotorSports 2022

Performance Individual

PC	Tp	Trc	DistPC	Ideal	Passagem	Pen	Erro	Pontos	NoPC	AtePC	PC	Tp	Trc	DistPC	Ideal	Passagem	Pen	Erro	Pontos	NoPC	AtePC										
N u m	117	117 / Francisco Tavares Albuquerque / Carlos Bastos Chauvin Filho																													
		Cat / NL / Largada			LIGHT / 117 / 10:07:00																										
		Maceió-AL									L200 TRITON OUTDOOR GLS 2.4 D 4																				
PC	Tp	Trc	DistPC	Ideal	Passagem	Pen	Erro	Pontos	NoPC	AtePC	PC	Tp	Trc	DistPC	Ideal	Passagem	Pen	Erro	Pontos	NoPC	AtePC										
1	Tmp	4	0.352	10:47:55.0	10:50:27.4	0	2m32s	[+152]	70°	58°	53	Tmp	143	2.156	13:18:19.4	13:18:21.4	0	2s	+2	18°	43°										
2	Tmp	7	0.640	10:48:45.4	10:51:05.7	0	2m20s	[+140]	70°	69°	54	Tmp	144	2.427	13:18:54.3	13:18:57.6	0	3s	+3	18°	43°										
3	Tmp	11	1.227	10:50:01.9	10:52:21.7	0	2m20s	[+140]	70°	70°	55	Tmp	147	3.190	13:20:48.5	13:21:06.6	0	18s	+18	44°	43°										
4	Tmp	14	1.560	10:51:00.4	10:53:04.7	0	2m04s	[+124]	70°	70°	56	Tmp	149	4.034	13:22:50.5	13:23:20.4	0	30s	+30	50°	43°										
5	Tmp	15	2.066	10:52:25.7	10:54:17.3	0	1m52s	[+112]	62°	70°	57	Tmp	150	4.307	13:23:28.2	13:23:57.5	0	29s	+29	51°	43°										
6	Tmp	16	2.489	10:53:40.2	10:55:00.6	0	1m20s	[+80]	60°	68°	58	Tmp	155	5.491	13:26:08.2	13:26:57.5	0	49s	+49	54°	44°										
7	Tmp	19	3.054	10:55:02.8	10:56:11.2	0	1m08s	+68	58°	67°	59	Tmp	158	0.234	13:28:39.1	13:28:22.0	0	17s	-17	46°	44°										
8	Tmp	22	3.738	10:56:39.1	10:57:41.3	0	1m02s	+62	55°	67°	60	Tmp	159	0.589	13:29:24.2	13:29:21.5	0	3s	-3	20°	44°										
9	Tmp	24	3.920	10:57:09.1	10:58:07.3	0	58s	+58	54°	67°	61	Tmp	164	1.655	13:31:30.3	13:31:52.6	0	22s	+22	47°	44°										
10	Tmp	30	4.802	10:59:31.6	11:00:02.0	0	30s	+30	43°	65°	62	Tmp	165	2.301	13:32:30.9	13:33:01.2	0	30s	+30	50°	44°										
11	Tmp	31	4.944	10:59:52.2	11:00:20.3	0	28s	+28	43°	65°	63	Tmp	167	3.075	13:34:00.6	13:34:45.7	0	45s	+45	50°	44°										
12	Tmp	33	5.256	11:00:44.2	11:01:08.5	0	24s	+24	42°	64°	64	Tmp	168	3.413	13:34:36.7	13:35:39.8	0	1m03s	+63	53°	45°										
13	Tmp	37	6.028	11:03:07.5	11:03:02.2	0	5s	-5	20°	62°	65	Tmp	172	4.653	13:37:25.5	13:38:34.6	0	1m09s	+69	54°	45°										
14	Tmp	38	6.424	11:03:57.6	11:03:53.8	0	4s	-4	13°	61°	66	Tmp	175	5.223	13:38:57.3	13:40:09.4	0	1m12s	+72	54°	45°										
15	Tmp	39	6.685	11:04:41.1	11:04:28.8	0	12s	-12	32°	60°	67	Tmp	178	6.124	13:40:36.3	13:41:54.6	0	1m18s	[+78]	55°	45°										
16	Tmp	41	7.103	11:05:54.8	11:05:46.5	0	8s	-8	27°	58°	68	Tmp	182	6.743	13:42:23.1	13:43:32.5	0	1m09s	+69	55°	45°										
17	Tmp	46	8.006	11:08:05.2	11:07:55.5	0	10s	-10	29°	58°	69	Tmp	183	7.202	13:43:06.0	13:44:18.2	0	1m12s	+72	55°	45°										
18	Tmp	49	8.383	11:09:13.3	11:09:00.3	0	13s	-13	28°	58°	70	Tmp	186	7.767	13:44:28.8	13:45:33.4	0	1m05s	+65	53°	45°										
19	Tmp	50	8.541	11:09:38.4	11:09:22.5	0	16s	-16	36°	57°	71	Tmp	190	8.876	13:46:56.1	13:48:03.4	0	1m07s	+67	54°	45°										
20	Tmp	52	8.944	11:10:28.4	11:10:16.2	0	12s	-12	33°	54°	72	Tmp	190	9.614	13:48:09.9	13:49:25.1	0	1m15s	[+75]	55°	45°										
21	Tmp	54	9.329	11:11:19.7	11:11:17.9	0	2s	-2	7°	48°	<table border="1" style="width: 100%; border-collapse: collapse;"> <tr> <td>Num</td><td>117</td><td>Pen</td><td>0</td><td>PCZ</td><td>0</td><td>Total PP</td><td>2277</td><td>Col. Final</td><td>45°</td> </tr> </table>											Num	117	Pen	0	PCZ	0	Total PP	2277	Col. Final	45°
Num	117	Pen	0	PCZ	0	Total PP	2277	Col. Final	45°																						
22	Tmp	55	9.865	11:12:20.7	11:12:11.6	0	9s	-9	30°	46°																					
23	Tmp	56	9.970	11:12:35.0	11:12:22.8	0	12s	-12	31°	46°																					
24	Tmp	57	10.763	11:14:49.3	11:14:34.8	0	15s	-15	33°	46°																					
25	Tmp	59	11.358	11:16:31.5	11:15:52.8	0	39s	-39	48°	47°																					
26	Tmp	65	12.236	11:23:30.4	11:23:51.3	0	21s	+21	42°	47°																					
27	Tmp	71	13.187	11:26:00.9	11:25:48.0	0	13s	-13	38°	47°																					
28	Tmp	73	13.529	11:26:49.5	11:26:31.1	0	18s	-18	42°	46°																					
29	Tmp	73	14.043	11:27:58.0	11:27:39.8	0	18s	-18	42°	46°																					
30	Tmp	78	16.101	11:34:26.4	11:32:59.3	0	1m27s	-87	55°	44°																					
31	Tmp	82	16.815	11:36:17.9	11:35:07.0	0	1m11s	-71	55°	43°																					
32	Tmp	82	17.006	11:36:50.6	11:35:36.9	0	1m14s	-74	57°	43°																					
33	Tmp	82	17.265	11:37:35.0	11:37:16.1	0	19s	-19	37°	41°																					
34	Tmp	90	2.482	12:42:57.5	12:43:43.9	0	46s	+46	58°	42°																					
35	Tmp	94	3.559	12:44:59.4	12:45:41.8	0	42s	+42	57°	43°																					
36	Tmp	94	4.081	12:45:56.3	12:46:42.8	0	47s	+47	61°	44°																					
37	Tmp	94	4.552	12:46:47.7	12:47:37.0	0	49s	+49	62°	44°																					
38	Tmp	96	5.324	12:48:12.8	12:49:14.1	0	1m01s	+61	63°	45°																					
39	Tmp	96	5.758	12:49:00.2	12:50:04.3	0	1m04s	+64	63°	45°																					
40	Tmp	97	6.232	12:49:54.6	12:50:53.9	0	59s	+59	62°	45°																					
41	Tmp	100	6.882	12:51:07.6	12:52:01.6	0	54s	+54	61°	47°																					
42	Tmp	101	7.466	12:52:03.1	12:52:58.4	0	55s	+55	60°	46°																					
43	Tmp	112	0.515	12:57:02.3	12:57:24.3	0	22s	+22	47°	46°																					
44	Tmp	119	1.702	13:01:13.6	13:01:41.8	0	28s	+28	48°	45°																					
45	Tmp	120	1.801	13:01:26.5	13:02:00.9	0	34s	+34	49°	44°																					
46	Tmp	122	2.274	13:02:24.0	13:03:05.7	0	42s	+42	51°	43°																					
47	Tmp	125	2.882	13:03:42.1	13:04:34.2	0	52s	+52	56°	44°																					
48	Tmp	128	3.668	13:05:17.6	13:06:12.9	0	55s	+55	56°	46°																					
49	Tmp	129	4.265	13:06:58.5	13:07:46.3	0	48s	+48	52°	46°																					
50	Tmp	135	5.975	13:12:01.1	13:12:34.9	0	34s	+34	47°	46°																					
51	Tmp	139	0.428	13:14:52.0	13:14:45.2	0	7s	-7	37°	44°																					
52	Tmp	141	1.396	13:16:49.0	13:16:54.3	0	5s	+5	25°	43°																					





ARACAJU - SE - Mitsubishi MotorSports 2022

Performance Individual

PC	Tp	Trc	DistPC	Ideal	Passagem	Pen	Erro	Pontos	NoPC	AtePC	PC	Tp	Trc	DistPC	Ideal	Passagem	Pen	Erro	Pontos	NoPC	AtePC										
N u m	118	118 / Joao Sobral Felizola Freire / Gabriel Lisboa Belfort																													
		Cat / NL / Largada		LIGHT / 118 / 10:08:00																											
		Aracaju-SE									PAJERO TR4 4X4																				
PC	Tp	Trc	DistPC	Ideal	Passagem	Pen	Erro	Pontos	NoPC	AtePC	PC	Tp	Trc	DistPC	Ideal	Passagem	Pen	Erro	Pontos	NoPC	AtePC										
1	Tmp	4	0.352	10:48:55.0	10:50:20.4	0	1m25s	[+85]	67°	56°	53	Tmp	143	2.156	13:19:19.4	13:19:28.9	0	10s	+10	39°	28°										
2	Tmp	7	0.640	10:49:45.4	10:50:59.2	0	1m14s	[+74]	66°	66°	54	Tmp	144	2.427	13:19:54.3	13:20:02.6	0	8s	+8	39°	28°										
3	Tmp	11	1.227	10:51:01.9	10:52:00.9	0	59s	[+59]	66°	66°	55	Tmp	147	3.190	13:21:48.5	13:21:54.7	0	6s	+6	28°	28°										
4	Tmp	14	1.560	10:52:00.4	10:52:45.6	0	45s	[+45]	60°	66°	56	Tmp	149	4.034	13:23:50.5	13:23:58.1	0	8s	+8	34°	28°										
5	Tmp	15	2.066	10:53:25.7	10:53:57.8	0	32s	[+32]	44°	65°	57	Tmp	150	4.307	13:24:28.2	13:24:37.3	0	9s	+9	37°	26°										
6	Tmp	16	2.489	10:54:40.2	10:54:45.6	0	5s	+5	19°	59°	58	Tmp	155	5.491	13:27:08.2	13:27:21.9	0	14s	+14	39°	26°										
7	Tmp	19	3.054	10:56:02.8	10:56:09.2	0	6s	+6	24°	54°	59	Tmp	158	0.234	13:29:39.1	13:29:46.4	0	7s	+7	37°	26°										
8	Tmp	22	3.738	10:57:39.1	10:57:39.0	0	0s	0	1°	51°	60	Tmp	159	0.589	13:30:24.2	13:30:30.6	0	6s	+6	30°	26°										
9	Tmp	24	3.920	10:58:09.1	10:58:13.5	0	4s	+4	17°	46°	61	Tmp	164	1.655	13:32:30.3	13:32:42.3	0	12s	+12	42°	27°										
10	Tmp	30	4.802	11:00:31.6	11:00:45.5	0	14s	+14	39°	45°	62	Tmp	165	2.301	13:33:30.9	13:33:38.3	0	7s	+7	33°	27°										
11	Tmp	31	4.944	11:00:52.2	11:01:00.1	0	8s	+8	31°	43°	63	Tmp	167	3.075	13:35:00.6	13:35:11.0	0	10s	+10	38°	27°										
12	Tmp	33	5.256	11:01:44.2	11:01:48.1	0	4s	+4	17°	43°	64	Tmp	168	3.413	13:35:36.7	13:35:47.0	0	10s	+10	36°	27°										
13	Tmp	37	6.028	11:04:07.5	11:04:12.5	0	5s	+5	19°	42°	65	Tmp	172	4.653	13:38:25.5	13:38:36.9	0	11s	+11	38°	27°										
14	Tmp	38	6.424	11:04:57.6	11:05:08.0	0	10s	+10	28°	42°	66	Tmp	175	5.223	13:39:57.3	13:40:10.7	0	13s	+13	40°	28°										
15	Tmp	39	6.685	11:05:41.1	11:05:45.1	0	4s	+4	19°	41°	67	Tmp	178	6.124	13:41:36.3	13:41:39.2	0	3s	+3	16°	28°										
16	Tmp	41	7.103	11:06:54.8	11:06:58.7	0	4s	+4	16°	39°	68	Tmp	182	6.743	13:43:23.1	13:43:29.3	0	6s	+6	23°	28°										
17	Tmp	46	8.006	11:09:05.2	11:09:32.9	0	28s	[+28]	45°	40°	69	Tmp	183	7.202	13:44:06.0	13:44:11.1	0	5s	+5	28°	28°										
18	Tmp	49	8.383	11:10:13.3	11:10:27.4	0	14s	+14	29°	39°	70	Tmp	186	7.767	13:45:28.8	13:45:37.1	0	8s	+8	29°	28°										
19	Tmp	50	8.541	11:10:38.4	11:10:45.8	0	7s	+7	18°	35°	71	Tmp	190	8.876	13:47:56.1	13:48:06.2	0	10s	+10	34°	27°										
20	Tmp	52	8.944	11:11:28.4	11:11:33.0	0	5s	+5	11°	33°	72	Tmp	190	9.614	13:49:09.9	13:49:19.2	0	9s	+9	38°	27°										
21	Tmp	54	9.329	11:12:19.7	11:12:26.5	0	7s	+7	25°	30°	<table border="1" style="width: 100%; border-collapse: collapse;"> <tr> <td>Num</td><td>118</td><td>Pen</td><td>0</td><td>PCZ</td><td>2</td><td>Total PP</td><td>539</td><td>Col. Final</td><td>27°</td> </tr> </table>											Num	118	Pen	0	PCZ	2	Total PP	539	Col. Final	27°
Num	118	Pen	0	PCZ	2	Total PP	539	Col. Final	27°																						
22	Tmp	55	9.865	11:13:20.7	11:13:30.1	0	9s	+9	29°	30°																					
23	Tmp	56	9.970	11:13:35.0	11:13:43.0	0	8s	+8	27°	30°																					
24	Tmp	57	10.763	11:15:49.3	11:15:47.3	0	2s	-2	4°	30°																					
25	Tmp	59	11.358	11:17:31.5	11:17:41.9	0	10s	+10	25°	30°																					
26	Tmp	65	12.236	11:24:30.4	11:24:43.7	0	13s	+13	32°	29°																					
27	Tmp	71	13.187	11:27:00.9	11:27:17.9	0	17s	+17	42°	28°																					
28	Tmp	73	13.529	11:27:49.5	11:28:08.4	0	19s	+19	45°	30°																					
29	Tmp	73	14.043	11:28:58.0	11:29:15.6	0	18s	+18	41°	29°																					
30	Tmp	78	16.101	11:35:26.4	11:35:40.3	0	14s	+14	29°	27°																					
31	Tmp	82	16.815	11:37:17.9	11:37:29.5	0	12s	+12	33°	27°																					
32	Tmp	82	17.006	11:37:50.6	11:38:33.9	0	43s	[+43]	51°	27°																					
33	Tmp	82	17.265	11:38:35.0	11:39:46.4	0	1m11s	[+71]	57°	30°																					
34	Tmp	90	2.482	12:43:57.5	12:44:03.5	0	6s	+6	27°	30°																					
35	Tmp	94	3.559	12:45:59.4	12:46:03.7	0	4s	+4	26°	29°																					
36	Tmp	94	4.081	12:46:56.3	12:47:02.7	0	6s	+6	28°	30°																					
37	Tmp	94	4.552	12:47:47.7	12:47:54.0	0	6s	+6	32°	30°																					
38	Tmp	96	5.324	12:49:12.8	12:49:23.6	0	11s	+11	38°	29°																					
39	Tmp	96	5.758	12:50:00.2	12:50:06.9	0	7s	+7	29°	29°																					
40	Tmp	97	6.232	12:50:54.6	12:50:59.5	0	5s	+5	26°	29°																					
41	Tmp	100	6.882	12:52:07.6	12:52:14.6	0	7s	+7	32°	28°																					
42	Tmp	101	7.466	12:53:03.1	12:53:12.4	0	9s	+9	35°	28°																					
43	Tmp	112	0.515	12:58:02.3	12:58:02.4	0	0s	0	1°	27°																					
44	Tmp	119	1.702	13:02:13.6	13:02:21.8	0	8s	+8	30°	27°																					
45	Tmp	120	1.801	13:02:26.5	13:02:37.5	0	11s	+11	32°	27°																					
46	Tmp	122	2.274	13:03:24.0	13:03:34.5	0	11s	+11	35°	28°																					
47	Tmp	125	2.882	13:04:42.1	13:04:51.8	0	10s	+10	36°	28°																					
48	Tmp	128	3.668	13:06:17.6	13:06:27.8	0	10s	+10	36°	28°																					
49	Tmp	129	4.265	13:07:58.5	13:08:12.9	0	14s	+14	40°	28°																					
50	Tmp	135	5.975	13:13:01.1	13:13:09.4	0	8s	+8	24°	28°																					
51	Tmp	139	0.428	13:15:52.0	13:15:58.3	0	6s	+6	35°	27°																					
52	Tmp	141	1.396	13:17:49.0	13:17:57.8	0	9s	+9	38°	28°																					





ARACAJU - SE - Mitsubishi MotorSports 2022

Performance Individual

PC	Tp	Trc	DistPC	Ideal	Passagem	Pen	Erro	Pontos	NoPC	AtePC	PC	Tp	Trc	DistPC	Ideal	Passagem	Pen	Erro	Pontos	NoPC	AtePC								
N	u	119	119 / Jose H Alves Martucelli / Iris Karoline dos Martucelli																										
			Cat / NL / Largada			LIGHT / 119 / 10:09:00																							
			m											69º								Itabaiana-SE		L200 TRITON SPORT HPE-S 2.4 D 4X					
PC	Tp	Trc	DistPC	Ideal	Passagem	Pen	Erro	Pontos	NoPC	AtePC	PC	Tp	Trc	DistPC	Ideal	Passagem	Pen	Erro	Pontos	NoPC	AtePC								
1	Tmp	4	0.352	10:49:55.0	10:50:35.8	0	41s	[+41]	61º	50º	53	Tmp	143	2.156	13:20:19.4	--:--:--	0		+600	67º	68º								
2	Tmp	7	0.640	10:50:45.4	10:51:09.7	0	24s	[+24]	54º	50º	54	Tmp	144	2.427	13:20:54.3	--:--:--	0		+600	67º	68º								
3	Tmp	11	1.227	10:52:01.9	10:52:24.1	0	22s	[+22]	48º	54º	55	Tmp	147	3.190	13:22:48.5	--:--:--	0		+600	67º	68º								
4	Tmp	14	1.560	10:53:00.4	10:53:07.7	0	7s	[+7]	30º	48º	56	Tmp	149	4.034	13:24:50.5	--:--:--	0		+600	67º	68º								
5	Tmp	15	2.066	10:54:25.7	10:54:29.3	0	4s	[+4]	13º	40º	57	Tmp	150	4.307	13:25:28.2	--:--:--	0		+600	67º	68º								
6	Tmp	16	2.489	10:55:40.2	10:55:14.1	0	26s	-26	42º	42º	58	Tmp	155	5.491	13:28:08.2	--:--:--	0		+600	67º	68º								
7	Tmp	19	3.054	10:57:02.8	10:56:18.8	0	44s	-44	49º	44º	59	Tmp	158	0.234	13:30:39.1	--:--:--	0		+600	66º	68º								
8	Tmp	22	3.738	10:58:39.1	10:57:46.0	0	53s	-53	53º	45º	60	Tmp	159	0.589	13:31:24.2	--:--:--	0		+600	67º	68º								
9	Tmp	24	3.920	10:59:09.1	10:58:15.7	0	53s	-53	52º	47º	61	Tmp	164	1.655	13:33:30.3	--:--:--	0		+600	67º	69º								
10	Tmp	30	4.802	11:01:31.6	11:00:47.2	0	44s	-44	48º	47º	62	Tmp	165	2.301	13:34:30.9	--:--:--	0		+600	67º	69º								
11	Tmp	31	4.944	11:01:52.2	11:01:01.9	0	50s	-50	50º	48º	63	Tmp	167	3.075	13:36:00.6	--:--:--	0		+600	68º	69º								
12	Tmp	33	5.256	11:02:44.2	11:01:50.5	0	54s	-54	52º	48º	64	Tmp	168	3.413	13:36:36.7	--:--:--	0		+600	68º	69º								
13	Tmp	37	6.028	11:05:07.5	11:04:15.7	0	52s	-52	54º	49º	65	Tmp	172	4.653	13:39:25.5	--:--:--	0		+600	68º	69º								
14	Tmp	38	6.424	11:05:57.6	11:05:11.6	0	46s	-46	52º	49º	66	Tmp	175	5.223	13:40:57.3	--:--:--	0		+600	68º	69º								
15	Tmp	39	6.685	11:06:41.1	11:05:52.7	0	48s	-48	53º	49º	67	Tmp	178	6.124	13:42:36.3	--:--:--	0		+600	68º	69º								
16	Tmp	41	7.103	11:07:54.8	11:07:01.4	0	53s	-53	53º	49º	68	Tmp	182	6.743	13:44:23.1	--:--:--	0		+600	68º	69º								
17	Tmp	46	8.006	11:10:05.2	11:09:41.0	0	24s	-24	43º	49º	69	Tmp	183	7.202	13:45:06.0	--:--:--	0		+600	68º	69º								
18	Tmp	49	8.383	11:11:13.3	11:10:38.0	0	35s	-35	47º	49º	70	Tmp	186	7.767	13:46:28.8	--:--:--	0		+600	68º	69º								
19	Tmp	50	8.541	11:11:38.4	11:10:53.8	0	45s	-45	50º	48º	71	Tmp	190	8.876	13:48:56.1	--:--:--	0		+600	68º	69º								
20	Tmp	52	8.944	11:12:28.4	11:11:37.8	0	51s	-51	50º	49º	72	Tmp	190	9.614	13:50:09.9	--:--:--	0		+600	68º	69º								
21	Tmp	54	9.329	11:13:19.7	11:12:28.6	0	51s	-51	50º	54º	Num 119 Pen 0 PCZ 0 Total PP 24469 Col. Final 69º																		
22	Tmp	55	9.865	11:14:20.7	11:13:32.4	0	48s	-48	50º	54º																			
23	Tmp	56	9.970	11:14:35.0	11:13:45.3	0	50s	-50	50º	52º																			
24	Tmp	57	10.763	11:16:49.3	11:20:19.6	0	3m30s	[+210]	63º	52º																			
25	Tmp	59	11.358	11:18:31.5	11:21:36.4	0	3m05s	[+185]	62º	51º																			
26	Tmp	65	12.236	11:25:30.4	11:24:51.6	0	39s	-39	55º	50º																			
27	Tmp	71	13.187	11:28:00.9	11:27:21.3	0	40s	-40	53º	50º																			
28	Tmp	73	13.529	11:28:49.5	11:28:12.1	0	37s	-37	50º	51º																			
29	Tmp	73	14.043	11:29:58.0	11:29:20.1	0	38s	-38	53º	50º																			
30	Tmp	78	16.101	11:36:26.4	11:35:48.0	0	38s	-38	46º	48º																			
31	Tmp	82	16.815	11:38:17.9	11:37:38.5	0	39s	-39	50º	46º																			
32	Tmp	82	17.006	11:38:50.6	11:38:40.1	0	11s	-11	31º	46º																			
33	Tmp	82	17.265	11:39:35.0	11:40:00.0	0	25s	[+25]	43º	46º																			
34	Tmp	90	2.482	12:44:57.5	--:--:--	0		+600	70º	55º																			
35	Tmp	94	3.559	12:46:59.4	--:--:--	0		+600	70º	57º																			
36	Tmp	94	4.081	12:47:56.3	--:--:--	0		+600	70º	61º																			
37	Tmp	94	4.552	12:48:47.7	--:--:--	0		+600	70º	62º																			
38	Tmp	96	5.324	12:50:12.8	--:--:--	0		+600	70º	64º																			
39	Tmp	96	5.758	12:51:00.2	--:--:--	0		+600	69º	65º																			
40	Tmp	97	6.232	12:51:54.6	--:--:--	0		+600	68º	66º																			
41	Tmp	100	6.882	12:53:07.6	--:--:--	0		+600	69º	68º																			
42	Tmp	101	7.466	12:54:03.1	--:--:--	0		+600	69º	68º																			
43	Tmp	112	0.515	12:59:02.3	--:--:--	0		+600	68º	68º																			
44	Tmp	119	1.702	13:03:13.6	--:--:--	0		+600	70º	68º																			
45	Tmp	120	1.801	13:03:26.5	--:--:--	0		+600	70º	68º																			
46	Tmp	122	2.274	13:04:24.0	--:--:--	0		+600	70º	68º																			
47	Tmp	125	2.882	13:05:42.1	--:--:--	0		+600	69º	68º																			
48	Tmp	128	3.668	13:07:17.6	--:--:--	0		+600	68º	68º																			
49	Tmp	129	4.265	13:08:58.5	--:--:--	0		+600	68º	68º																			
50	Tmp	135	5.975	13:14:01.1	--:--:--	0		+600	68º	68º																			
51	Tmp	139	0.428	13:16:52.0	--:--:--	0		+600	67º	68º																			
52	Tmp	141	1.396	13:18:49.0	--:--:--	0		+600	67º	68º																			





ARACAJU - SE - Mitsubishi MotorSports 2022

Performance Individual

PC	Tp	Trc	DistPC	Ideal	Passagem	Pen	Erro	Pontos	NoPC	AtePC	PC	Tp	Trc	DistPC	Ideal	Passagem	Pen	Erro	Pontos	NoPC	AtePC										
N u m	120	120 / Mauricio Jeda Machado Porto / Gabriela Melo Batalha de Gois																													
		Cat / NL / Largada			LIGHT / 120 / 10:10:00																										
		Aracaju-SE									ECLIPSE CROSS HPE-S 1.5T S-AWC																				
1	Tmp	4	0.352	10:50:55.0	10:51:37.9	0	43s	[+43]	62 °	51 °	53	Tmp	143	2.156	13:21:19.4	13:20:12.7	0	1m07s	-67	56 °	56 °										
2	Tmp	7	0.640	10:51:45.4	10:52:35.4	0	50s	[+50]	64 °	61 °	54	Tmp	144	2.427	13:21:54.3	13:20:50.1	0	1m04s	-64	57 °	56 °										
3	Tmp	11	1.227	10:53:01.9	10:53:56.1	0	54s	[+54]	63 °	64 °	55	Tmp	147	3.190	13:23:48.5	13:22:44.7	0	1m04s	-64	56 °	56 °										
4	Tmp	14	1.560	10:54:00.4	10:54:43.2	0	43s	[+43]	58 °	64 °	56	Tmp	149	4.034	13:25:50.5	13:24:42.7	0	1m08s	-68	56 °	56 °										
5	Tmp	15	2.066	10:55:25.7	10:55:57.3	0	32s	[+32]	43 °	61 °	57	Tmp	150	4.307	13:26:28.2	13:25:22.6	0	1m06s	-66	57 °	55 °										
6	Tmp	16	2.489	10:56:40.2	10:56:44.9	0	5s	+5	18 °	55 °	58	Tmp	155	5.491	13:29:08.2	13:28:19.6	0	49s	-49	53 °	55 °										
7	Tmp	19	3.054	10:58:02.8	10:58:07.1	0	4s	+4	16 °	50 °	59	Tmp	158	0.234	13:31:39.1	13:29:53.8	0	1m45s	-105	55 °	54 °										
8	Tmp	22	3.738	10:59:39.1	10:59:47.4	0	8s	+8	25 °	46 °	60	Tmp	159	0.589	13:32:24.2	13:31:31.7	0	53s	-53	54 °	54 °										
9	Tmp	24	3.920	11:00:09.1	11:00:17.0	0	8s	+8	30 °	45 °	61	Tmp	164	1.655	13:34:30.3	13:33:37.3	0	53s	-53	54 °	54 °										
10	Tmp	30	4.802	11:02:31.6	11:02:31.3	0	0s	0	1 °	44 °	62	Tmp	165	2.301	13:35:30.9	13:34:35.7	0	55s	-55	54 °	54 °										
11	Tmp	31	4.944	11:02:52.2	11:02:46.7	0	6s	-6	28 °	42 °	63	Tmp	167	3.075	13:37:00.6	13:36:03.2	0	57s	-57	53 °	54 °										
12	Tmp	33	5.256	11:03:44.2	11:03:35.0	0	9s	-9	32 °	40 °	64	Tmp	168	3.413	13:37:36.7	13:36:45.4	0	51s	-51	51 °	54 °										
13	Tmp	37	6.028	11:06:07.5	11:06:08.8	0	1s	+1	3 °	40 °	65	Tmp	172	4.653	13:40:25.5	13:39:31.2	0	54s	-54	51 °	54 °										
14	Tmp	38	6.424	11:06:57.6	11:07:13.6	0	16s	+16	35 °	40 °	66	Tmp	175	5.223	13:41:57.3	13:40:51.3	0	1m06s	-66	53 °	53 °										
15	Tmp	39	6.685	11:07:41.1	11:07:56.3	0	15s	+15	38 °	40 °	67	Tmp	178	6.124	13:43:36.3	13:42:39.7	0	57s	-57	54 °	53 °										
16	Tmp	41	7.103	11:08:54.8	11:09:17.2	0	22s	[+22]	41 °	40 °	68	Tmp	182	6.743	13:45:23.1	13:44:34.1	0	49s	-49	53 °	53 °										
17	Tmp	46	8.006	11:11:05.2	11:11:10.8	0	6s	+6	18 °	39 °	69	Tmp	183	7.202	13:46:06.0	13:45:23.3	0	43s	-43	51 °	53 °										
18	Tmp	49	8.383	11:12:13.3	11:12:09.8	0	4s	-4	13 °	36 °	70	Tmp	186	7.767	13:47:28.8	13:46:38.8	0	50s	-50	52 °	53 °										
19	Tmp	50	8.541	11:12:38.4	11:12:26.9	0	12s	-12	30 °	34 °	71	Tmp	190	8.876	13:49:56.1	13:49:01.3	0	55s	-55	53 °	53 °										
20	Tmp	52	8.944	11:13:28.4	11:13:07.0	0	21s	-21	42 °	34 °	72	Tmp	190	9.614	13:51:09.9	13:50:19.0	0	51s	-51	53 °	53 °										
21	Tmp	54	9.329	11:14:19.7	11:13:52.7	0	27s	-27	44 °	33 °	<table border="1" style="width: 100%; border-collapse: collapse;"> <tr> <td>Num</td><td>120</td><td>Pen</td><td>0</td><td>PCZ</td><td>1</td><td>Total PP</td><td>3521</td><td>Col. Final</td><td>53°</td> </tr> </table>											Num	120	Pen	0	PCZ	1	Total PP	3521	Col. Final	53°
Num	120	Pen	0	PCZ	1	Total PP	3521	Col. Final	53°																						
22	Tmp	55	9.865	11:15:20.7	11:14:46.0	0	35s	-35	47 °	35 °																					
23	Tmp	56	9.970	11:15:35.0	11:14:58.3	0	37s	-37	48 °	36 °																					
24	Tmp	57	10.763	11:17:49.3	11:20:55.7	0	3m06s	[+186]	61 °	37 °																					
25	Tmp	59	11.358	11:19:31.5	11:22:19.3	0	2m48s	[+168]	60 °	37 °																					
26	Tmp	65	12.236	11:26:30.4	11:24:01.7	0	2m29s	-149	62 °	39 °																					
27	Tmp	71	13.187	11:29:00.9	11:25:51.7	0	3m09s	-189	65 °	45 °																					
28	Tmp	73	13.529	11:29:49.5	11:26:34.5	0	3m15s	-195	65 °	48 °																					
29	Tmp	73	14.043	11:30:58.0	11:27:42.3	0	3m16s	-196	65 °	52 °																					
30	Tmp	78	16.101	11:37:26.4	11:36:21.3	0	1m05s	-65	51 °	51 °																					
31	Tmp	82	16.815	11:39:17.9	11:39:35.3	0	17s	+17	39 °	51 °																					
32	Tmp	82	17.006	11:39:50.6	11:39:56.8	0	6s	+6	22 °	50 °																					
33	Tmp	82	17.265	11:40:35.0	11:40:50.2	0	15s	+15	33 °	50 °																					
34	Tmp	90	2.482	12:45:57.5	12:44:52.8	0	1m05s	-65	64 °	49 °																					
35	Tmp	94	3.559	12:47:59.4	12:47:04.3	0	55s	-55	62 °	49 °																					
36	Tmp	94	4.081	12:48:56.3	12:48:03.0	0	53s	-53	63 °	50 °																					
37	Tmp	94	4.552	12:49:47.7	12:48:56.0	0	52s	-52	63 °	50 °																					
38	Tmp	96	5.324	12:51:12.8	12:50:09.7	0	1m03s	-63	64 °	51 °																					
39	Tmp	96	5.758	12:52:00.2	12:50:52.6	0	1m08s	-68	64 °	52 °																					
40	Tmp	97	6.232	12:52:54.6	12:51:53.4	0	1m01s	-61	63 °	52 °																					
41	Tmp	100	6.882	12:54:07.6	12:53:01.0	0	1m07s	-67	63 °	52 °																					
42	Tmp	101	7.466	12:55:03.1	12:54:03.0	0	1m00s	-60	62 °	53 °																					
43	Tmp	112	0.515	13:00:02.3	12:58:01.9	0	2m00s	-120	64 °	53 °																					
44	Tmp	119	1.702	13:04:13.6	13:02:47.3	0	1m26s	-86	61 °	53 °																					
45	Tmp	120	1.801	13:04:26.5	13:03:05.0	0	1m22s	-82	61 °	53 °																					
46	Tmp	122	2.274	13:05:24.0	13:04:05.5	0	1m19s	-79	60 °	53 °																					
47	Tmp	125	2.882	13:06:42.1	13:05:41.1	0	1m01s	-61	57 °	53 °																					
48	Tmp	128	3.668	13:08:17.6	13:07:17.8	0	1m00s	-60	57 °	54 °																					
49	Tmp	129	4.265	13:09:58.5	13:08:59.2	0	59s	-59	55 °	54 °																					
50	Tmp	135	5.975	13:15:01.1	13:14:14.4	0	47s	-47	51 °	54 °																					
51	Tmp	139	0.428	13:17:52.0	13:16:22.3	0	1m30s	-90	60 °	55 °																					
52	Tmp	141	1.396	13:19:49.0	13:18:39.4	0	1m10s	-70	59 °	56 °																					





ARACAJU - SE - Mitsubishi MotorSports 2022

Performance Individual

PC	Tp	Trc	DistPC	Ideal	Passagem	Pen	Erro	Pontos	NoPC	AtePC	PC	Tp	Trc	DistPC	Ideal	Passagem	Pen	Erro	Pontos	NoPC	AtePC										
N	u	121	121 / Darlene Mendes / Armando Lavoratti Einsfeld																												
			Cat / NL / Largada			LIGHT / 121 / 10:11:00																									
			m									64°																			
Aracaju-SE											L200 TRITON SAVANA 2.4 D 4X4 AT																				
1	Tmp	4	0.352	10:51:55.0	10:52:11.4	0	16s	+16	50 °	40 °	53	Tmp	143	2.156	13:22:19.4	13:46:47.1	0	24m28s	[+600]	66 °	39 °										
2	Tmp	7	0.640	10:52:45.4	10:52:48.7	0	3s	+3	17 °	22 °	54	Tmp	144	2.427	13:22:54.3	13:47:16.1	0	24m22s	[+600]	66 °	40 °										
3	Tmp	11	1.227	10:54:01.9	10:54:09.1	0	7s	+7	31 °	32 °	55	Tmp	147	3.190	13:24:48.5	13:48:48.3	0	24m00s	[+600]	66 °	42 °										
4	Tmp	14	1.560	10:55:00.4	10:55:03.8	0	3s	+3	19 °	28 °	56	Tmp	149	4.034	13:26:50.5	13:50:45.1	0	23m55s	[+600]	66 °	42 °										
5	Tmp	15	2.066	10:56:25.7	10:56:33.9	0	8s	+8	21 °	26 °	57	Tmp	150	4.307	13:27:28.2	13:51:26.9	0	23m59s	[+600]	66 °	48 °										
6	Tmp	16	2.489	10:57:40.2	10:57:37.5	0	3s	-3	14 °	21 °	58	Tmp	155	5.491	13:30:08.2	13:54:43.4	0	24m35s	[+600]	66 °	53 °										
7	Tmp	19	3.054	10:59:02.8	10:59:05.7	0	3s	+3	12 °	18 °	59	Tmp	158	0.234	13:32:39.1	13:58:46.8	0	26m08s	+600	65 °	55 °										
8	Tmp	22	3.738	11:00:39.1	11:00:44.0	0	5s	+5	18 °	15 °	60	Tmp	159	0.589	13:33:24.2	13:59:38.9	0	26m15s	+600	66 °	56 °										
9	Tmp	24	3.920	11:01:09.1	11:01:17.1	0	8s	+8	29 °	18 °	61	Tmp	164	1.655	13:35:30.3	14:01:53.9	0	26m24s	+600	66 °	56 °										
10	Tmp	30	4.802	11:03:31.6	11:03:41.9	0	10s	+10	33 °	22 °	62	Tmp	165	2.301	13:36:30.9	14:02:42.5	0	26m12s	+600	66 °	58 °										
11	Tmp	31	4.944	11:03:52.2	11:04:11.5	0	19s	+19	41 °	22 °	63	Tmp	167	3.075	13:38:00.6	14:03:54.7	0	25m54s	+600	67 °	60 °										
12	Tmp	33	5.256	11:04:44.2	11:05:08.9	0	25s	+25	43 °	28 °	64	Tmp	168	3.413	13:38:36.7	14:04:24.6	0	25m48s	+600	67 °	60 °										
13	Tmp	37	6.028	11:07:07.5	11:07:21.9	0	14s	+14	40 °	30 °	65	Tmp	172	4.653	13:41:25.5	14:06:48.2	0	25m23s	+600	67 °	61 °										
14	Tmp	38	6.424	11:07:57.6	11:08:23.8	0	26s	+26	44 °	31 °	66	Tmp	175	5.223	13:42:57.3	14:08:13.2	0	25m16s	+600	67 °	61 °										
15	Tmp	39	6.685	11:08:41.1	11:09:05.9	0	25s	+25	45 °	31 °	67	Tmp	178	6.124	13:44:36.3	14:09:47.0	0	25m11s	+600	67 °	62 °										
16	Tmp	41	7.103	11:09:54.8	11:10:41.0	0	46s	+46	51 °	31 °	68	Tmp	182	6.743	13:46:23.1	14:11:25.3	0	25m02s	+600	67 °	63 °										
17	Tmp	46	8.006	11:12:05.2	11:13:16.4	0	1m11s	+71	55 °	32 °	69	Tmp	183	7.202	13:47:06.0	14:12:29.3	0	25m23s	+600	67 °	63 °										
18	Tmp	49	8.383	11:13:13.3	11:14:37.6	0	1m24s	+84	57 °	34 °	70	Tmp	186	7.767	13:48:28.8	14:13:30.1	0	25m01s	+600	67 °	63 °										
19	Tmp	50	8.541	11:13:38.4	11:15:01.2	0	1m23s	+83	57 °	39 °	71	Tmp	190	8.876	13:50:56.1	14:15:41.2	0	24m45s	+600	67 °	63 °										
20	Tmp	52	8.944	11:14:28.4	11:15:56.4	0	1m28s	+88	57 °	39 °	72	Tmp	190	9.614	13:52:09.9	14:16:37.1	0	24m27s	+600	67 °	64 °										
21	Tmp	54	9.329	11:15:19.7	11:16:55.0	0	1m35s	+95	56 °	40 °	<table border="1" style="width: 100%; border-collapse: collapse;"> <tr> <td style="background-color: yellow;">Num</td><td style="background-color: yellow;">121</td><td style="background-color: yellow;">Pen</td><td style="background-color: yellow;">0</td><td style="background-color: yellow;">PCZ</td><td style="background-color: yellow;">2</td><td style="background-color: yellow;">Total PP</td><td style="background-color: yellow;">9839</td><td style="background-color: yellow;">Col. Final</td><td style="background-color: yellow;">64°</td> </tr> </table>											Num	121	Pen	0	PCZ	2	Total PP	9839	Col. Final	64°
Num	121	Pen	0	PCZ	2	Total PP	9839	Col. Final	64°																						
22	Tmp	55	9.865	11:16:20.7	11:18:03.6	0	1m43s	+103	57 °	40 °																					
23	Tmp	56	9.970	11:16:35.0	11:18:21.2	0	1m46s	+106	58 °	42 °																					
24	Tmp	57	10.763	11:18:49.3	11:20:36.2	0	1m47s	+107	55 °	43 °																					
25	Tmp	59	11.358	11:20:31.5	11:22:06.7	0	1m35s	+95	55 °	46 °																					
26	Tmp	65	12.236	11:27:30.4	11:27:36.6	0	6s	+6	19 °	46 °																					
27	Tmp	71	13.187	11:30:00.9	11:29:54.6	0	6s	-6	20 °	46 °																					
28	Tmp	73	13.529	11:30:49.5	11:30:39.0	0	11s	-11	36 °	45 °																					
29	Tmp	73	14.043	11:31:58.0	11:31:44.0	0	14s	-14	36 °	45 °																					
30	Tmp	78	16.101	11:38:26.4	11:38:53.5	0	27s	+27	41 °	42 °																					
31	Tmp	82	16.815	11:40:17.9	11:40:48.6	0	31s	+31	44 °	40 °																					
32	Tmp	82	17.006	11:40:50.6	11:41:13.4	0	23s	+23	43 °	40 °																					
33	Tmp	82	17.265	11:41:35.0	11:42:26.4	0	51s	+51	54 °	40 °																					
34	Tmp	90	2.482	12:46:57.5	12:47:12.7	0	15s	+15	48 °	40 °																					
35	Tmp	94	3.559	12:48:59.4	12:49:02.8	0	3s	+3	21 °	40 °																					
36	Tmp	94	4.081	12:49:56.3	12:49:51.4	0	5s	-5	24 °	40 °																					
37	Tmp	94	4.552	12:50:47.7	12:50:45.7	0	2s	-2	13 °	40 °																					
38	Tmp	96	5.324	12:52:12.8	12:52:27.8	0	15s	+15	45 °	40 °																					
39	Tmp	96	5.758	12:53:00.2	12:53:23.5	0	23s	+23	49 °	40 °																					
40	Tmp	97	6.232	12:53:54.6	12:54:20.5	0	26s	+26	51 °	39 °																					
41	Tmp	100	6.882	12:55:07.6	12:55:47.3	0	40s	+40	55 °	39 °																					
42	Tmp	101	7.466	12:56:03.1	12:56:48.5	0	45s	+45	57 °	39 °																					
43	Tmp	112	0.515	13:01:02.3	13:01:06.0	0	4s	+4	19 °	39 °																					
44	Tmp	119	1.702	13:05:13.6	13:05:13.5	0	0s	0	1 °	39 °																					
45	Tmp	120	1.801	13:05:26.5	13:05:27.8	0	1s	+1	3 °	39 °																					
46	Tmp	122	2.274	13:06:24.0	13:06:28.6	0	5s	+5	20 °	39 °																					
47	Tmp	125	2.882	13:07:42.1	13:07:49.4	0	7s	+7	28 °	39 °																					
48	Tmp	128	3.668	13:09:17.6	13:09:21.5	0	4s	+4	17 °	38 °																					
49	Tmp	129	4.265	13:10:58.5	13:10:58.3	0	0s	0	1 °	38 °																					
50	Tmp	135	5.975	13:16:01.1	13:16:22.8	0	22s	+22	42 °	38 °																					
51	Tmp	139	0.428	13:18:52.0	13:41:11.7	0	22m20s	[+600]	66 °	38 °																					
52	Tmp	141	1.396	13:20:49.0	13:45:41.8	0	24m53s	[+600]	66 °	38 °																					



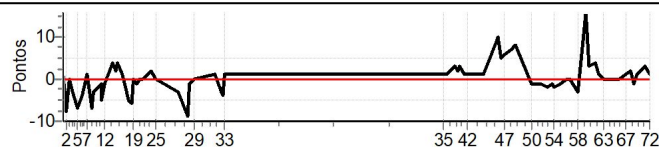


ARACAJU - SE - Mitsubishi MotorSports 2022

Performance Individual

PC	Tp	Trc	DistPC	Ideal	Passagem	Pen	Erro	Pontos	NoPC	AtePC	PC	Tp	Trc	DistPC	Ideal	Passagem	Pen	Erro	Pontos	NoPC	AtePC		
N	u	122	122 / Carlos Silva Neves Junior / Jose Azael T Neto																				
			Cat / NL / Largada		LIGHT / 122 / 10:12:00																		
			Aracaju-SE										PAJERO TR4 FLEX 2.0 4X4 AT 5P										
m	4º																						
PC	Tp	Trc	DistPC	Ideal	Passagem	Pen	Erro	Pontos	NoPC	AtePC	PC	Tp	Trc	DistPC	Ideal	Passagem	Pen	Erro	Pontos	NoPC	AtePC		
1	Tmp	4	0.352	10:52:55.0	10:52:55.5	0	1s	+1	11º	11º	53	Tmp	143	2.156	13:23:19.4	13:23:18.4	0	1s	-1	5º	5º		
2	Tmp	7	0.640	10:53:45.4	10:53:37.2	0	8s	-8	34º	33º	54	Tmp	144	2.427	13:23:54.3	13:23:52.7	0	2s	-2	10º	5º		
3	Tmp	11	1.227	10:55:01.9	10:55:02.0	0	0s	0	2º	28º	55	Tmp	147	3.190	13:25:48.5	13:25:47.2	0	1s	-1	5º	5º		
4	Tmp	14	1.560	10:56:00.4	10:55:57.0	0	3s	-3	18º	21º	56	Tmp	149	4.034	13:27:50.5	13:27:50.9	0	0s	0	1º	5º		
5	Tmp	15	2.066	10:57:25.7	10:57:19.2	0	7s	-7	19º	21º	57	Tmp	150	4.307	13:28:28.2	13:28:28.0	0	0s	0	1º	5º		
6	Tmp	16	2.489	10:58:40.2	10:58:36.7	0	4s	-4	17º	18º	58	Tmp	155	5.491	13:31:08.2	13:31:05.1	0	3s	-3	11º	5º		
7	Tmp	19	3.054	11:00:02.8	11:00:03.4	0	1s	+1	3º	13º	59	Tmp	158	0.234	13:33:39.1	13:33:54.7	0	16s	[+16]	44º	5º		
8	Tmp	22	3.738	11:01:39.1	11:01:32.1	0	7s	-7	24º	14º	60	Tmp	159	0.589	13:34:24.2	13:34:26.9	0	3s	+3	19º	5º		
9	Tmp	24	3.920	11:02:09.1	11:02:05.9	0	3s	-3	11º	12º	61	Tmp	164	1.655	13:36:30.3	13:36:34.0	0	4s	+4	20º	5º		
10	Tmp	30	4.802	11:04:31.6	11:04:30.6	0	1s	-1	4º	11º	62	Tmp	165	2.301	13:37:30.9	13:37:32.2	0	1s	+1	9º	5º		
11	Tmp	31	4.944	11:04:52.2	11:04:47.7	0	5s	-5	23º	14º	63	Tmp	167	3.075	13:39:00.6	13:39:00.8	0	0s	0	1º	5º		
12	Tmp	33	5.256	11:05:44.2	11:05:42.9	0	1s	-1	2º	14º	64	Tmp	168	3.413	13:39:36.7	13:39:37.0	0	0s	0	1º	5º		
13	Tmp	37	6.028	11:08:07.5	11:08:11.1	0	4s	[+4]	17º	12º	65	Tmp	172	4.653	13:42:25.5	13:42:25.6	0	0s	0	1º	5º		
14	Tmp	38	6.424	11:08:57.6	11:09:00.0	0	2s	+2	6º	10º	66	Tmp	175	5.223	13:43:57.3	13:43:57.7	0	0s	0	1º	5º		
15	Tmp	39	6.685	11:09:41.1	11:09:45.1	0	4s	+4	18º	9º	67	Tmp	178	6.124	13:45:36.3	13:45:37.3	0	1s	+1	3º	5º		
16	Tmp	41	7.103	11:10:54.8	11:10:55.5	0	1s	+1	4º	9º	68	Tmp	182	6.743	13:47:23.1	13:47:25.0	0	2s	+2	10º	5º		
17	Tmp	46	8.006	11:13:05.2	11:13:00.7	0	5s	-5	15º	10º	69	Tmp	183	7.202	13:48:06.0	13:48:05.5	0	1s	-1	3º	5º		
18	Tmp	49	8.383	11:14:13.3	11:14:07.0	0	6s	-6	16º	10º	70	Tmp	186	7.767	13:49:28.8	13:49:30.0	0	1s	+1	2º	5º		
19	Tmp	50	8.541	11:14:38.4	11:14:38.3	0	0s	0	1º	8º	71	Tmp	190	8.876	13:51:56.1	13:51:59.1	0	3s	+3	17º	5º		
20	Tmp	52	8.944	11:15:28.4	11:15:27.6	0	1s	-1	3º	6º	72	Tmp	190	9.614	13:53:09.9	13:53:10.7	0	1s	+1	8º	4º		
21	Tmp	54	9.329	11:16:19.7	11:16:20.0	0	0s	0	1º	7º													
22	Tmp	55	9.865	11:17:20.7	11:17:20.9	0	0s	0	1º	5º													
23	Tmp	56	9.970	11:17:35.0	11:17:35.1	0	0s	0	1º	5º													
24	Tmp	57	10.763	11:19:49.3	11:19:51.7	0	2s	+2	3º	4º													
25	Tmp	59	11.358	11:21:31.5	11:21:31.1	0	0s	0	1º	3º													
26	Tmp	65	12.236	11:28:30.4	11:28:27.8	0	3s	-3	15º	3º													
27	Tmp	71	13.187	11:31:00.9	11:30:52.0	0	9s	-9	31º	4º													
28	Tmp	73	13.529	11:31:49.5	11:31:48.7	0	1s	-1	6º	4º													
29	Tmp	73	14.043	11:32:58.0	11:32:57.9	0	0s	0	1º	4º													
30	Tmp	78	16.101	11:39:26.4	11:39:27.5	0	1s	+1	2º	4º													
31	Tmp	82	16.815	11:41:17.9	11:41:14.8	0	3s	-3	9º	4º													
32	Tmp	82	17.006	11:41:50.6	11:41:46.8	0	4s	-4	15º	4º													
33	Tmp	82	17.265	11:42:35.0	11:42:35.6	0	1s	+1	1º	4º													
34	Tmp	90	2.482	12:47:57.5	12:47:58.2	0	1s	+1	6º	4º													
35	Tmp	94	3.559	12:49:59.4	12:50:00.2	0	1s	+1	6º	4º													
36	Tmp	94	4.081	12:50:56.3	12:50:57.7	0	1s	+1	5º	4º													
37	Tmp	94	4.552	12:51:47.7	12:51:49.7	0	2s	+2	12º	4º													
38	Tmp	96	5.324	12:53:12.8	12:53:16.2	0	3s	+3	12º	4º													
39	Tmp	96	5.758	12:54:00.2	12:54:02.2	0	2s	+2	11º	4º													
40	Tmp	97	6.232	12:54:54.6	12:54:57.8	0	3s	+3	15º	5º													
41	Tmp	100	6.882	12:56:07.6	12:56:08.9	0	1s	+1	4º	5º													
42	Tmp	101	7.466	12:57:03.1	12:57:04.0	0	1s	+1	9º	5º													
43	Tmp	112	0.515	13:02:02.3	13:02:03.7	0	1s	+1	4º	4º													
44	Tmp	119	1.702	13:06:13.6	13:06:22.9	0	9s	[+9]	33º	5º													
45	Tmp	120	1.801	13:06:26.5	13:06:36.3	0	10s	[+10]	28º	6º													
46	Tmp	122	2.274	13:07:24.0	13:07:28.8	0	5s	[+5]	19º	5º													
47	Tmp	125	2.882	13:08:42.1	13:08:48.1	0	6s	[+6]	24º	5º													
48	Tmp	128	3.668	13:10:17.6	13:10:24.9	0	7s	[+7]	28º	5º													
49	Tmp	129	4.265	13:11:58.5	13:12:06.2	0	8s	[+8]	23º	5º													
50	Tmp	135	5.975	13:17:01.1	13:16:59.9	0	1s	-1	4º	5º													
51	Tmp	139	0.428	13:19:52.0	13:19:51.5	0	1s	-1	6º	5º													
52	Tmp	141	1.396	13:21:49.0	13:21:46.8	0	2s	-2	16º	5º													

Num	122	Pen	0	PCZ	13	Total PP	128	Col. Final	4º
-----	-----	-----	---	-----	----	----------	-----	------------	----





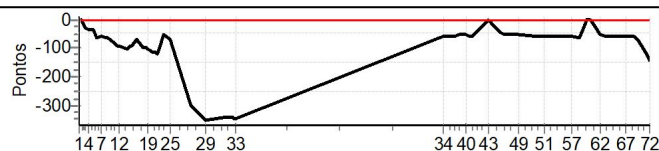
ARACAJU - SE - Mitsubishi MotorSports 2022

Performance Individual

PC	Tp	Trc	DistPC	Ideal	Passagem	Pen	Erro	Pontos	NoPC	AtePC
N u m	123	123 / Luciano Pereira Santos Junior / Thainá Araújo Diniz Figueiredo								
		Cat / NL / Largada		LIGHT / 123 / 10:13:00						
		Aracaju-SE				L200 TRITON OUTDOOR HPE 2.4 D 4				
PC	Tp	Trc	DistPC	Ideal	Passagem	Pen	Erro	Pontos	NoPC	AtePC
1	Tmp	4	0.352	10:53:55.0	10:54:05.3	0	10s	[+10]	37 °	28 °
2	Tmp	7	0.640	10:54:45.4	10:54:36.4	0	9s	-9	36 °	36 °
3	Tmp	11	1.227	10:56:01.9	10:55:31.4	0	31s	-31	54 °	50 °
4	Tmp	14	1.560	10:57:00.4	10:56:24.5	0	36s	-36	55 °	55 °
5	Tmp	15	2.066	10:58:25.7	10:57:52.0	0	34s	-34	46 °	55 °
6	Tmp	16	2.489	10:59:40.2	10:58:38.2	0	1m02s	-62	57 °	54 °
7	Tmp	19	3.054	11:01:02.8	11:00:05.7	0	57s	-57	54 °	55 °
8	Tmp	22	3.738	11:02:39.1	11:01:33.8	0	1m05s	-65	56 °	57 °
9	Tmp	24	3.920	11:03:09.1	11:02:02.7	0	1m06s	-66	56 °	57 °
10	Tmp	30	4.802	11:05:31.6	11:04:03.3	0	1m28s	-88	62 °	57 °
11	Tmp	31	4.944	11:05:52.2	11:04:19.0	0	1m33s	-93	62 °	59 °
12	Tmp	33	5.256	11:06:44.2	11:05:11.2	0	1m33s	-93	62 °	60 °
13	Tmp	37	6.028	11:09:07.5	11:07:24.2	0	1m43s	-103	64 °	63 °
14	Tmp	38	6.424	11:09:57.6	11:08:26.0	0	1m32s	-92	60 °	63 °
15	Tmp	39	6.685	11:10:41.1	11:09:08.4	0	1m33s	-93	61 °	63 °
16	Tmp	41	7.103	11:11:54.8	11:10:45.2	0	1m10s	-70	56 °	63 °
17	Tmp	46	8.006	11:14:05.2	11:12:29.8	0	1m35s	-95	60 °	63 °
18	Tmp	49	8.383	11:15:13.3	11:13:34.6	0	1m39s	-99	62 °	63 °
19	Tmp	50	8.541	11:15:38.4	11:13:53.3	0	1m45s	-105	61 °	62 °
20	Tmp	52	8.944	11:16:28.4	11:14:37.2	0	1m51s	-111	60 °	62 °
21	Tmp	54	9.329	11:17:19.7	11:15:27.2	0	1m53s	-113	60 °	64 °
22	Tmp	55	9.865	11:18:20.7	11:16:25.3	0	1m55s	-115	60 °	63 °
23	Tmp	56	9.970	11:18:35.0	11:16:36.6	0	1m58s	-118	60 °	63 °
24	Tmp	57	10.763	11:20:49.3	11:19:55.3	0	54s	-54	51 °	63 °
25	Tmp	59	11.358	11:22:31.5	11:21:20.1	0	1m11s	-71	51 °	60 °
26	Tmp	65	12.236	11:29:30.4	11:24:29.8	0	5m01s	-301	68 °	62 °
27	Tmp	71	13.187	11:32:00.9	11:26:31.4	0	5m30s	-330	68 °	64 °
28	Tmp	73	13.529	11:32:49.5	11:27:09.6	0	5m40s	-340	68 °	65 °
29	Tmp	73	14.043	11:33:58.0	11:28:06.5	0	5m52s	-352	68 °	66 °
30	Tmp	78	16.101	11:40:26.4	11:34:47.9	0	5m39s	-339	63 °	66 °
31	Tmp	82	16.815	11:42:17.9	11:36:35.2	0	5m43s	-343	66 °	67 °
32	Tmp	82	17.006	11:42:50.6	11:37:03.1	0	5m48s	-348	66 °	67 °
33	Tmp	82	17.265	11:43:35.0	11:37:48.8	0	5m46s	-346	66 °	67 °
34	Tmp	90	2.482	12:48:57.5	12:48:00.6	0	57s	-57	62 °	67 °
35	Tmp	94	3.559	12:50:59.4	12:50:03.0	0	56s	-56	64 °	67 °
36	Tmp	94	4.081	12:51:56.3	12:51:00.0	0	56s	-56	64 °	67 °
37	Tmp	94	4.552	12:52:47.7	12:51:52.0	0	56s	-56	64 °	66 °
38	Tmp	96	5.324	12:54:12.8	12:53:18.9	0	54s	-54	62 °	66 °
39	Tmp	96	5.758	12:55:00.2	12:54:04.9	0	55s	-55	62 °	66 °
40	Tmp	97	6.232	12:55:54.6	12:54:59.8	0	55s	-55	61 °	65 °
41	Tmp	100	6.882	12:57:07.6	12:56:10.7	0	57s	-57	62 °	65 °
42	Tmp	101	7.466	12:58:03.1	12:57:05.9	0	57s	-57	61 °	65 °
43	Tmp	112	0.515	13:03:02.3	13:02:58.4	0	4s	-4	18 °	65 °
44	Tmp	119	1.702	13:07:13.6	13:06:27.8	0	46s	-46	54 °	65 °
45	Tmp	120	1.801	13:07:26.5	13:06:40.8	0	46s	-46	53 °	65 °
46	Tmp	122	2.274	13:08:24.0	13:07:30.7	0	53s	-53	55 °	65 °
47	Tmp	125	2.882	13:09:42.1	13:08:52.5	0	50s	-50	55 °	64 °
48	Tmp	128	3.668	13:11:17.6	13:10:26.6	0	51s	-51	52 °	64 °
49	Tmp	129	4.265	13:12:58.5	13:12:07.9	0	51s	-51	54 °	64 °
50	Tmp	135	5.975	13:18:01.1	13:17:02.1	0	59s	-59	54 °	64 °
51	Tmp	139	0.428	13:20:52.0	13:19:54.3	0	58s	-58	56 °	64 °
52	Tmp	141	1.396	13:22:49.0	13:21:49.5	0	1m00s	-60	56 °	63 °

PC	Tp	Trc	DistPC	Ideal	Passagem	Pen	Erro	Pontos	NoPC	AtePC
53	Tmp	143	2.156	13:24:19.4	13:23:20.8	0	59s	-59	55 °	63 °
54	Tmp	144	2.427	13:24:54.3	13:23:55.0	0	59s	-59	56 °	63 °
55	Tmp	147	3.190	13:26:48.5	13:25:49.2	0	59s	-59	55 °	63 °
56	Tmp	149	4.034	13:28:50.5	13:27:53.0	0	58s	-58	55 °	63 °
57	Tmp	150	4.307	13:29:28.2	13:28:29.6	0	59s	-59	55 °	63 °
58	Tmp	155	5.491	13:32:08.2	13:31:06.7	0	1m02s	-62	56 °	63 °
59	Tmp	158	0.234	13:34:39.1	13:34:44.8	0	6s	[+6]	35 °	63 °
60	Tmp	159	0.589	13:35:24.2	13:35:21.7	0	3s	-3	18 °	63 °
61	Tmp	164	1.655	13:37:30.3	13:36:54.5	0	36s	-36	51 °	63 °
62	Tmp	165	2.301	13:38:30.9	13:37:36.0	0	55s	-55	53 °	62 °
63	Tmp	167	3.075	13:40:00.6	13:39:02.2	0	58s	-58	54 °	62 °
64	Tmp	168	3.413	13:40:36.7	13:39:39.3	0	57s	-57	52 °	61 °
65	Tmp	172	4.653	13:43:25.5	13:42:28.3	0	57s	-57	52 °	60 °
66	Tmp	175	5.223	13:44:57.3	13:43:59.9	0	57s	-57	52 °	60 °
67	Tmp	178	6.124	13:46:36.3	13:45:39.0	0	57s	-57	53 °	60 °
68	Tmp	182	6.743	13:48:23.1	13:47:27.1	0	56s	-56	54 °	60 °
69	Tmp	183	7.202	13:49:06.0	13:48:07.0	0	59s	-59	54 °	60 °
70	Tmp	186	7.767	13:50:28.8	13:49:11.6	0	1m17s	-77	55 °	60 °
71	Tmp	190	8.876	13:52:56.1	13:50:56.0	0	2m00s	-120	60 °	60 °
72	Tmp	190	9.614	13:54:09.9	13:51:46.5	0	2m23s	-143	61 °	60 °

Num	123	Pen	0	PCZ	0	Total PP	6744	Col. Final	60°
-----	-----	-----	---	-----	---	----------	------	------------	-----



Lourival Roldan
Diretor de Prova

Marcos Aurélio Perdigão
Comissário Desportivo CBA

