




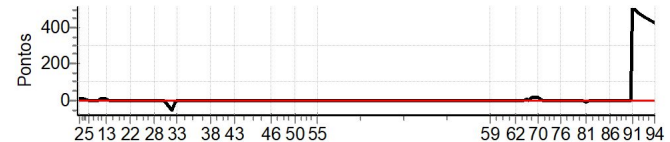
VELOCITTA - SP - Mitsubishi MotorSports 2024

Performance Individual

PC	Tp	Trc	DistPC	Ideal	Passagem	Pen	Erro	Pontos	NoPC	AtePC
N u m	23	23 / Rogério Aparecido Novelli / Monica Novelli								
		Cat / NL / Largada		LIGHT / 151 / 11:11:00						
		São Paulo-SP				L200 TRITON OUTDOOR GLS 2.4 D 4				
PC	Tp	Trc	DistPC	Ideal	Passagem	Pen	Erro	Pontos	NoPC	AtePC
1	Tmp	2	0.276	11:16:30.1	11:16:38.3	0	8s	+8	74 °	60 °
2	Tmp	3	0.631	11:17:11.1	11:17:18.3	0	7s	+7	69 °	75 °
3	Tmp	4	0.817	11:17:32.3	11:17:39.3	0	7s	+7	67 °	70 °
4	Tmp	5	1.291	11:18:24.1	11:18:30.4	0	6s	+6	58 °	69 °
5	Tmp	7	1.863	11:19:43.2	11:19:42.8	0	0s	0	3 °	62 °
6	Tmp	7	2.858	11:21:42.6	11:21:41.8	0	1s	-1	19 °	51 °
7	Tmp	8	3.031	11:22:01.6	11:22:04.9	0	3s	+3	37 °	50 °
8	Tmp	9	3.359	11:22:35.0	11:22:39.4	0	4s	+4	47 °	46 °
9	Tmp	10	3.544	11:22:56.8	11:23:05.1	0	8s	+8	57 °	46 °
10	Tmp	12	4.019	11:23:54.2	11:24:03.3	0	9s	[+9]	53 °	46 °
11	Tmp	12	4.190	11:24:12.9	11:24:24.1	0	11s	[+11]	56 °	47 °
12	Tmp	13	4.324	11:24:26.8	11:24:35.8	0	9s	[+9]	54 °	49 °
13	Tmp	13	4.520	11:24:46.4	11:24:53.8	0	7s	+7	50 °	48 °
14	Tmp	14	5.059	11:25:46.1	11:25:48.3	0	2s	+2	31 °	46 °
15	Tmp	15	5.266	11:26:08.1	11:26:10.1	0	2s	+2	31 °	46 °
16	Tmp	20	5.748	11:28:03.6	11:28:03.0	0	1s	-1	12 °	40 °
17	Tmp	21	6.054	11:28:36.0	11:28:36.4	0	0s	0	2 °	39 °
18	Tmp	22	6.503	11:29:28.1	11:29:29.5	0	1s	+1	18 °	38 °
19	Tmp	23	6.737	11:29:55.4	11:29:55.5	0	0s	0	4 °	37 °
20	Tmp	24	6.932	11:30:17.3	11:30:18.7	0	1s	+1	11 °	37 °
21	Tmp	26	7.390	11:31:11.4	11:31:13.6	0	2s	+2	33 °	37 °
22	Tmp	28	7.669	11:31:45.2	11:31:47.3	0	2s	+2	32 °	37 °
23	Tmp	33	8.432	11:33:32.3	11:33:35.0	0	3s	+3	44 °	37 °
24	Tmp	36	0.236	11:36:15.9	11:36:16.2	0	0s	0	6 °	37 °
25	Tmp	38	0.650	11:37:00.1	11:37:01.1	0	1s	+1	28 °	36 °
26	Tmp	40	1.092	11:37:49.3	11:37:49.3	0	0s	0	5 °	36 °
27	Tmp	42	1.457	11:38:37.7	11:38:38.5	0	1s	+1	18 °	35 °
28	Tmp	43	1.637	11:38:56.1	11:38:56.0	0	0s	0	5 °	34 °
29	Tmp	45	2.035	11:39:40.2	11:39:41.0	0	1s	+1	20 °	34 °
30	Tmp	50	3.123	11:41:47.0	11:41:46.5	0	1s	-1	20 °	33 °
31	Tmp	54	4.066	11:44:11.7	11:43:18.9	0	53s	-53	79 °	45 °
32	Tmp	56	4.515	11:44:55.2	11:44:49.9	0	5s	-5	54 °	45 °
33	Tmp	58	4.795	11:45:21.8	11:45:22.2	0	0s	0	3 °	44 °
34	Tmp	66	0.298	11:51:56.8	11:51:59.0	0	2s	+2	37 °	45 °
35	Tmp	67	0.757	11:52:42.5	11:52:40.3	0	2s	-2	50 °	45 °
36	Tmp	68	1.467	11:53:45.3	11:53:44.4	0	1s	-1	32 °	44 °
37	Tmp	69	1.829	11:54:18.4	11:54:18.3	0	0s	0	5 °	43 °
38	Tmp	71	2.582	11:55:32.2	11:55:30.4	0	2s	-2	50 °	42 °
39	Tmp	72	2.928	11:56:08.9	11:56:06.9	0	2s	-2	49 °	42 °
40	Tmp	77	3.653	11:57:40.0	11:57:41.6	0	2s	+2	41 °	43 °
41	Tmp	79	4.398	11:59:02.5	11:59:02.4	0	0s	0	3 °	42 °
42	Tmp	82	5.020	12:00:19.3	12:00:19.3	0	0s	0	3 °	42 °
43	Tmp	85	6.154	12:02:29.3	12:02:26.9	0	2s	-2	34 °	42 °
44	Tmp	94	0.120	12:07:12.0	12:07:09.4	0	3s	-3	60 °	42 °
45	Tmp	99	1.660	12:10:59.8	12:11:00.8	0	1s	+1	17 °	42 °
46	Tmp	101	2.458	12:13:15.0	12:13:14.8	0	0s	0	2 °	41 °
47	Tmp	103	2.738	12:13:51.6	12:13:54.6	0	3s	+3	44 °	40 °
48	Tmp	105	3.488	12:15:13.3	12:15:14.4	0	1s	+1	15 °	39 °
49	Tmp	110	0.218	12:18:31.0	12:18:31.8	0	1s	+1	19 °	39 °
50	Tmp	113	0.988	12:20:21.3	12:20:25.7	0	4s	+4	46 °	39 °
51	Tmp	116	1.626	12:21:49.6	12:21:52.9	0	3s	+3	44 °	39 °
52	Tmp	118	2.336	12:23:13.6	12:23:15.9	0	2s	+2	38 °	38 °

PC	Tp	Trc	DistPC	Ideal	Passagem	Pen	Erro	Pontos	NoPC	AtePC
53	Tmp	119	2.761	12:23:53.3	12:23:51.5	0	2s	-2	40 °	38 °
54	Tmp	123	3.632	12:25:44.8	12:25:40.6	0	4s	-4	55 °	39 °
55	Tmp	124	4.232	12:26:40.9	12:26:39.4	0	2s	-2	45 °	38 °
56	Tmp	131	0.480	13:14:02.3	13:14:01.8	0	1s	-1	32 °	38 °
57	Tmp	132	0.904	13:14:36.4	13:14:36.5	0	0s	0	5 °	38 °
58	Tmp	133	1.584	13:15:32.6	13:15:32.7	0	0s	0	5 °	38 °
59	Tmp	136	2.651	13:17:10.1	13:17:09.9	0	0s	0	4 °	38 °
60	Tmp	141	3.890	13:19:21.6	13:19:22.4	0	1s	+1	26 °	38 °
61	Tmp	143	4.745	13:20:40.3	13:20:41.4	0	1s	+1	20 °	38 °
62	Tmp	149	0.167	13:24:45.1	13:24:44.3	0	1s	-1	24 °	38 °
63	Tmp	152	0.793	13:25:53.5	13:25:56.5	0	3s	+3	51 °	38 °
64	Tmp	154	1.241	13:26:44.4	13:26:46.6	0	2s	+2	40 °	38 °
65	Tmp	154	1.512	13:27:14.0	13:27:15.1	0	1s	+1	12 °	38 °
66	Tmp	154	1.961	13:28:02.9	13:28:10.0	0	7s	+7	58 °	38 °
67	Tmp	156	2.321	13:28:44.0	13:28:48.4	0	4s	+4	53 °	38 °
68	Tmp	158	2.815	13:29:35.8	13:29:50.8	0	15s	[+15]	68 °	38 °
69	Tmp	161	3.225	13:30:24.6	13:30:40.3	0	16s	[+16]	71 °	38 °
70	Tmp	164	3.576	13:31:15.0	13:31:29.4	0	14s	[+14]	73 °	39 °
71	Tmp	168	4.260	13:32:51.4	13:32:52.7	0	1s	+1	17 °	38 °
72	Tmp	172	5.156	13:34:34.2	13:34:37.5	0	3s	+3	38 °	38 °
73	Tmp	174	5.648	13:35:42.6	13:35:41.6	0	1s	-1	16 °	39 °
74	Tmp	176	6.123	13:36:30.0	13:36:28.7	0	1s	-1	17 °	39 °
75	Tmp	178	6.721	13:37:32.7	13:37:30.0	0	3s	-3	36 °	39 °
76	Tmp	179	7.071	13:38:06.3	13:38:04.9	0	1s	-1	18 °	39 °
77	Tmp	182	7.669	13:39:13.0	13:39:08.8	0	4s	-4	40 °	39 °
78	Tmp	182	8.352	13:40:27.5	13:40:24.6	0	3s	-3	34 °	38 °
79	Tmp	185	9.543	13:42:52.4	13:42:52.3	0	0s	0	4 °	38 °
80	Tmp	187	10.525	13:44:38.8	13:44:34.8	0	4s	-4	42 °	38 °
81	Tmp	189	10.942	13:45:22.3	13:45:14.9	0	7s	-7	53 °	38 °
82	Tmp	189	11.533	13:46:16.9	13:46:13.8	0	3s	-3	38 °	38 °
83	Tmp	192	0.550	13:48:17.9	13:48:19.0	0	1s	+1	29 °	39 °
84	Tmp	197	1.562	13:49:59.7	13:50:01.1	0	1s	+1	12 °	38 °
85	Tmp	201	2.200	13:51:10.6	13:51:10.2	0	0s	0	2 °	37 °
86	Tmp	205	2.877	13:52:34.2	13:52:35.5	0	1s	+1	10 °	37 °
87	Tmp	207	3.443	13:53:41.6	13:53:43.0	0	1s	+1	7 °	37 °
88	Tmp	212	0.602	13:56:15.3	13:56:16.7	0	1s	+1	31 °	37 °
89	Tmp	214	1.101	13:57:09.2	13:57:10.1	0	1s	+1	19 °	37 °
90	Tmp	215	1.893	13:58:23.3	13:58:25.3	0	2s	+2	50 °	37 °
91	Tmp	217	2.302	13:59:05.5	14:07:39.6	0	8m34s	[+514]	86 °	38 °
92	Tmp	220	3.278	14:00:49.6	14:08:50.6	0	8m01s	[+481]	86 °	39 °
93	Tmp	223	4.139	14:02:18.0	14:10:01.8	0	7m44s	[+464]	85 °	39 °
94	Tmp	227	5.904	14:05:31.6	14:12:35.6	0	7m04s	[+424]	85 °	39 °

Num	23	Pen	0	PCZ	16	Total PP	226	Col. Final	39°
-----	----	-----	---	-----	----	----------	-----	------------	-----






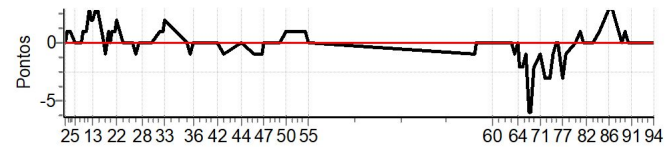
VELOCITTA - SP - Mitsubishi MotorSports 2024

Performance Individual

PC	Tp	Trc	DistPC	Ideal	Passagem	Pen	Erro	Pontos	NoPC	AtePC
N u m	24	24 / Gustavo Trevisani / Guilherme								
		Cat / NL / Largada LIGHT / 152 / 11:12:00								
		Ferraz de Vasconcelos-SP PAJERO TR4 FLEX 2.0 4X4 MT 5P								
PC	Tp	Trc	DistPC	Ideal	Passagem	Pen	Erro	Pontos	NoPC	AtePC
1	Tmp	2	0.276	11:17:30.1	11:17:29.8	0	0s	0	4°	4°
2	Tmp	3	0.631	11:18:11.1	11:18:11.4	0	0s	0	3°	3°
3	Tmp	4	0.817	11:18:32.3	11:18:33.1	0	1s	+1	12°	8°
4	Tmp	5	1.291	11:19:24.1	11:19:24.6	0	1s	+1	17°	11°
5	Tmp	7	1.863	11:20:43.2	11:20:43.6	0	0s	0	2°	6°
6	Tmp	7	2.858	11:22:42.6	11:22:42.9	0	0s	0	3°	4°
7	Tmp	8	3.031	11:23:01.6	11:23:02.9	0	1s	+1	18°	8°
8	Tmp	9	3.359	11:23:35.0	11:23:36.4	0	1s	+1	12°	9°
9	Tmp	10	3.544	11:23:56.8	11:23:58.2	0	1s	+1	11°	10°
10	Tmp	12	4.019	11:24:54.2	11:24:57.6	0	3s	[+3]	33°	11°
11	Tmp	12	4.190	11:25:12.9	11:25:15.2	0	2s	[+2]	18°	11°
12	Tmp	13	4.324	11:25:26.8	11:25:29.2	0	2s	[+2]	25°	15°
13	Tmp	13	4.520	11:25:46.4	11:25:48.6	0	2s	[+2]	28°	17°
14	Tmp	14	5.059	11:26:46.1	11:26:49.0	0	3s	[+3]	39°	18°
15	Tmp	15	5.266	11:27:08.1	11:27:11.3	0	3s	[+3]	41°	22°
16	Tmp	20	5.748	11:29:03.6	11:29:03.5	0	0s	0	4°	19°
17	Tmp	21	6.054	11:29:36.0	11:29:35.1	0	1s	-1	12°	20°
18	Tmp	22	6.503	11:30:28.1	11:30:28.8	0	1s	+1	17°	20°
19	Tmp	23	6.737	11:30:55.4	11:30:55.7	0	0s	0	3°	16°
20	Tmp	24	6.932	11:31:17.3	11:31:18.6	0	1s	+1	10°	16°
21	Tmp	26	7.390	11:32:11.4	11:32:12.6	0	1s	+1	12°	14°
22	Tmp	28	7.669	11:32:45.2	11:32:47.3	0	2s	[+2]	31°	17°
23	Tmp	33	8.432	11:34:32.3	11:34:32.6	0	0s	0	3°	16°
24	Tmp	36	0.236	11:37:15.9	11:37:16.1	0	0s	0	5°	15°
25	Tmp	38	0.650	11:38:00.1	11:37:59.4	0	1s	-1	27°	16°
26	Tmp	40	1.092	11:38:49.3	11:38:49.6	0	0s	0	4°	15°
27	Tmp	42	1.457	11:39:37.7	11:39:37.9	0	0s	0	3°	13°
28	Tmp	43	1.637	11:39:56.1	11:39:56.5	0	0s	0	4°	13°
29	Tmp	45	2.035	11:40:40.2	11:40:40.5	0	0s	0	3°	13°
30	Tmp	50	3.123	11:42:47.0	11:42:47.4	0	0s	0	2°	13°
31	Tmp	54	4.066	11:45:11.7	11:45:12.6	0	1s	+1	10°	13°
32	Tmp	56	4.515	11:45:55.2	11:45:56.1	0	1s	+1	13°	13°
33	Tmp	58	4.795	11:46:21.8	11:46:23.4	0	2s	[+2]	40°	12°
34	Tmp	66	0.298	11:52:56.8	11:52:57.0	0	0s	0	3°	12°
35	Tmp	67	0.757	11:53:42.5	11:53:42.0	0	1s	-1	27°	12°
36	Tmp	68	1.467	11:54:45.3	11:54:45.3	0	0s	0	4°	12°
37	Tmp	69	1.829	11:55:18.4	11:55:18.5	0	0s	0	4°	12°
38	Tmp	71	2.582	11:56:32.2	11:56:31.8	0	0s	0	2°	11°
39	Tmp	72	2.928	11:57:08.9	11:57:08.5	0	0s	0	1°	11°
40	Tmp	77	3.653	11:58:40.0	11:58:40.3	0	0s	0	1°	11°
41	Tmp	79	4.398	12:00:02.5	12:00:02.8	0	0s	0	2°	9°
42	Tmp	82	5.020	12:01:19.3	12:01:19.2	0	0s	0	2°	7°
43	Tmp	85	6.154	12:03:29.3	12:03:28.2	0	1s	-1	12°	8°
44	Tmp	94	0.120	12:08:12.0	12:08:11.8	0	0s	0	4°	7°
45	Tmp	99	1.660	12:11:59.8	12:11:59.1	0	1s	-1	16°	6°
46	Tmp	101	2.458	12:14:15.0	12:14:13.8	0	1s	-1	14°	6°
47	Tmp	103	2.738	12:14:51.6	12:14:51.9	0	0s	0	3°	5°
48	Tmp	105	3.488	12:16:13.3	12:16:13.6	0	0s	0	2°	5°
49	Tmp	110	0.218	12:19:31.0	12:19:30.9	0	0s	0	4°	5°
50	Tmp	113	0.988	12:21:21.3	12:21:22.7	0	1s	+1	13°	5°
51	Tmp	116	1.626	12:22:49.6	12:22:50.2	0	1s	+1	20°	5°
52	Tmp	118	2.336	12:24:13.6	12:24:14.3	0	1s	+1	19°	5°

PC	Tp	Trc	DistPC	Ideal	Passagem	Pen	Erro	Pontos	NoPC	AtePC
53	Tmp	119	2.761	12:24:53.3	12:24:54.0	0	1s	+1	20°	6°
54	Tmp	123	3.632	12:26:44.8	12:26:45.9	0	1s	+1	17°	6°
55	Tmp	124	4.232	12:27:40.9	12:27:41.1	0	0s	0	2°	6°
56	Tmp	131	0.480	13:15:02.3	13:15:01.6	0	1s	-1	31°	6°
57	Tmp	132	0.904	13:15:36.4	13:15:36.1	0	0s	0	4°	6°
58	Tmp	133	1.584	13:16:32.6	13:16:32.4	0	0s	0	4°	6°
59	Tmp	136	2.651	13:18:10.1	13:18:10.4	0	0s	0	3°	5°
60	Tmp	141	3.890	13:20:21.6	13:20:21.7	0	0s	0	5°	4°
61	Tmp	143	4.745	13:21:40.3	13:21:40.7	0	0s	0	4°	4°
62	Tmp	149	0.167	13:25:45.1	13:25:45.1	0	0s	0	5°	4°
63	Tmp	152	0.793	13:26:53.5	13:26:52.6	0	1s	-1	22°	4°
64	Tmp	154	1.241	13:27:44.4	13:27:44.1	0	0s	0	2°	4°
65	Tmp	154	1.512	13:28:14.0	13:28:11.7	0	2s	-2	40°	4°
66	Tmp	154	1.961	13:29:02.9	13:29:00.6	0	2s	-2	26°	4°
67	Tmp	156	2.321	13:29:44.0	13:29:43.1	0	1s	-1	18°	5°
68	Tmp	158	2.815	13:30:35.8	13:30:30.0	0	6s	-6	57°	9°
69	Tmp	161	3.225	13:31:24.6	13:31:18.5	0	6s	-6	61°	12°
70	Tmp	164	3.576	13:32:15.0	13:32:13.4	0	2s	-2	27°	12°
71	Tmp	168	4.260	13:33:51.4	13:33:50.8	0	1s	-1	16°	11°
72	Tmp	172	5.156	13:35:34.2	13:35:31.1	0	3s	-3	37°	12°
73	Tmp	174	5.648	13:36:42.6	13:36:39.7	0	3s	-3	41°	13°
74	Tmp	176	6.123	13:37:30.0	13:37:28.7	0	1s	-1	16°	13°
75	Tmp	178	6.721	13:38:32.7	13:38:32.6	0	0s	0	5°	12°
76	Tmp	179	7.071	13:39:06.3	13:39:05.9	0	0s	0	3°	11°
77	Tmp	182	7.669	13:40:13.0	13:40:10.3	0	3s	-3	30°	11°
78	Tmp	182	8.352	13:41:27.5	13:41:26.4	0	1s	-1	15°	11°
79	Tmp	185	9.543	13:43:52.4	13:43:52.0	0	0s	0	3°	11°
80	Tmp	187	10.525	13:45:38.8	13:45:39.8	0	1s	+1	16°	11°
81	Tmp	189	10.942	13:46:22.3	13:46:22.2	0	0s	0	4°	11°
82	Tmp	189	11.533	13:47:16.9	13:47:17.2	0	0s	0	1°	11°
83	Tmp	192	0.550	13:49:17.9	13:49:18.2	0	0s	0	2°	10°
84	Tmp	197	1.562	13:50:59.7	13:51:01.1	0	1s	+1	11°	10°
85	Tmp	201	2.200	13:52:10.6	13:52:13.0	0	2s	+2	24°	10°
86	Tmp	205	2.877	13:53:34.2	13:53:37.2	0	3s	[+3]	35°	10°
87	Tmp	207	3.443	13:54:41.6	13:54:45.0	0	3s	[+3]	29°	10°
88	Tmp	212	0.602	13:57:15.3	13:57:15.2	0	0s	0	3°	10°
89	Tmp	214	1.101	13:58:09.2	13:58:10.4	0	1s	+1	18°	10°
90	Tmp	215	1.893	13:59:23.3	13:59:23.7	0	0s	0	2°	10°
91	Tmp	217	2.302	14:00:05.5	14:00:05.8	0	0s	0	3°	10°
92	Tmp	220	3.278	14:01:49.6	14:01:49.8	0	0s	0	3°	10°
93	Tmp	223	4.139	14:03:18.0	14:03:18.2	0	0s	0	2°	10°
94	Tmp	227	5.904	14:06:31.6	14:06:31.3	0	0s	0	5°	10°

Num 24 Pen 0 PCZ 45 Total PP 59 Col. Final 10°






VELOCITTA - SP - Mitsubishi MotorSports 2024

Performance Individual

PC	Tp	Trc	DistPC	Ideal	Passagem	Pen	Erro	Pontos	NoPC	AtePC	PC	Tp	Trc	DistPC	Ideal	Passagem	Pen	Erro	Pontos	NoPC	AtePC										
N u m	25	25 / Fernando Watacabe / Ljvia Moreira dos Santos										53	Tmp	119	2.761	12:25:53.3	12:25:55.7	0	2s	[+2]	39°	4°									
		Cat / NL / Largada			LIGHT / 153 / 11:13:00							54	Tmp	123	3.632	12:27:44.8	12:27:48.1	0	3s	[+3]	49°	4°									
		São Paulo-SP					PAJERO TR4 FLEX 2.0 4X4 AT					55	Tmp	124	4.232	12:28:40.9	12:28:43.2	0	2s	[+2]	44°	5°									
PC	Tp	Trc	DistPC	Ideal	Passagem	Pen	Erro	Pontos	NoPC	AtePC	PC	Tp	Trc	DistPC	Ideal	Passagem	Pen	Erro	Pontos	NoPC	AtePC										
1	Tmp	2	0.276	11:18:30.1	11:18:30.2	0	0s	0	3°	3°	56	Tmp	131	0.480	13:16:02.3	13:16:01.9	0	0s	0	3°	5°										
2	Tmp	3	0.631	11:19:11.1	11:19:10.8	0	0s	0	2°	2°	57	Tmp	132	0.904	13:16:36.4	13:16:36.0	0	0s	0	3°	4°										
3	Tmp	4	0.817	11:19:32.3	11:19:33.2	0	1s	+1	11°	7°	58	Tmp	133	1.584	13:17:32.6	13:17:32.3	0	0s	0	3°	4°										
4	Tmp	5	1.291	11:20:24.1	11:20:24.2	0	0s	0	3°	3°	59	Tmp	136	2.651	13:19:10.1	13:19:10.1	0	0s	0	2°	4°										
5	Tmp	7	1.863	11:21:43.2	11:21:43.2	0	0s	0	1°	1°	60	Tmp	141	3.890	13:21:21.6	13:21:21.5	0	0s	0	4°	3°										
6	Tmp	7	2.858	11:23:42.6	11:23:42.7	0	0s	0	2°	1°	61	Tmp	143	4.745	13:22:40.3	13:22:40.6	0	0s	0	3°	3°										
7	Tmp	8	3.031	11:24:01.6	11:24:02.5	0	1s	+1	17°	3°	62	Tmp	149	0.167	13:26:45.1	13:26:45.5	0	0s	0	4°	2°										
8	Tmp	9	3.359	11:24:35.0	11:24:35.4	0	0s	0	1°	2°	63	Tmp	152	0.793	13:27:53.5	13:27:53.4	0	0s	0	2°	2°										
9	Tmp	10	3.544	11:24:56.8	11:24:56.8	0	0s	0	2°	2°	64	Tmp	154	1.241	13:28:44.4	13:28:44.1	0	0s	0	1°	2°										
10	Tmp	12	4.019	11:25:54.2	11:25:54.9	0	1s	+1	12°	3°	65	Tmp	154	1.512	13:29:14.0	13:29:13.5	0	1s	-1	11°	2°										
11	Tmp	12	4.190	11:26:12.9	11:26:14.6	0	2s	[+2]	17°	3°	66	Tmp	154	1.961	13:30:02.9	13:30:03.6	0	1s	+1	11°	2°										
12	Tmp	13	4.324	11:26:26.8	11:26:27.9	0	1s	+1	14°	6°	67	Tmp	156	2.321	13:30:44.0	13:30:44.2	0	0s	0	3°	2°										
13	Tmp	13	4.520	11:26:46.4	11:26:47.1	0	1s	+1	14°	8°	68	Tmp	158	2.815	13:31:35.8	13:31:35.5	0	0s	0	2°	2°										
14	Tmp	14	5.059	11:27:46.1	11:27:47.2	0	1s	+1	13°	6°	69	Tmp	161	3.225	13:32:24.6	13:32:25.0	0	0s	0	3°	2°										
15	Tmp	15	5.266	11:28:08.1	11:28:09.5	0	1s	+1	13°	7°	70	Tmp	164	3.576	13:33:15.0	13:33:13.1	0	2s	-2	26°	2°										
16	Tmp	20	5.748	11:30:03.6	11:30:03.6	0	0s	0	3°	6°	71	Tmp	168	4.260	13:34:51.4	13:34:51.3	0	0s	0	2°	2°										
17	Tmp	21	6.054	11:30:36.0	11:30:35.1	0	1s	-1	11°	6°	72	Tmp	172	5.156	13:36:34.2	13:36:35.6	0	1s	+1	7°	2°										
18	Tmp	22	6.503	11:31:28.1	11:31:28.6	0	1s	+1	16°	7°	73	Tmp	174	5.648	13:37:42.6	13:37:42.8	0	0s	0	2°	2°										
19	Tmp	23	6.737	11:31:55.4	11:31:56.1	0	1s	+1	16°	8°	74	Tmp	176	6.123	13:38:30.0	13:38:30.2	0	0s	0	3°	2°										
20	Tmp	24	6.932	11:32:17.3	11:32:18.5	0	1s	+1	9°	9°	75	Tmp	178	6.721	13:39:32.7	13:39:32.5	0	0s	0	4°	2°										
21	Tmp	26	7.390	11:33:11.4	11:33:12.5	0	1s	+1	11°	9°	76	Tmp	179	7.071	13:40:06.3	13:40:06.9	0	1s	+1	17°	2°										
22	Tmp	28	7.669	11:33:45.2	11:33:47.3	0	2s	[+2]	30°	8°	77	Tmp	182	7.669	13:41:13.0	13:41:12.7	0	0s	0	2°	2°										
23	Tmp	33	8.432	11:35:32.3	11:35:32.7	0	0s	0	2°	8°	78	Tmp	182	8.352	13:42:27.5	13:42:28.4	0	1s	+1	14°	2°										
24	Tmp	36	0.236	11:38:15.9	11:38:15.9	0	0s	0	4°	8°	79	Tmp	185	9.543	13:44:52.4	13:44:52.8	0	0s	0	2°	1°										
25	Tmp	38	0.650	11:39:00.1	11:39:00.2	0	0s	0	3°	6°	80	Tmp	187	10.525	13:46:38.8	13:46:40.5	0	2s	[+2]	27°	2°										
26	Tmp	40	1.092	11:39:49.3	11:39:49.3	0	0s	0	3°	6°	81	Tmp	189	10.942	13:47:22.3	13:47:22.7	0	0s	0	3°	1°										
27	Tmp	42	1.457	11:40:37.7	11:40:37.9	0	0s	0	2°	6°	82	Tmp	189	11.533	13:48:16.9	13:48:17.7	0	1s	+1	18°	1°										
28	Tmp	43	1.637	11:40:56.1	11:40:55.9	0	0s	0	3°	5°	83	Tmp	192	0.550	13:50:17.9	13:50:18.4	0	1s	+1	28°	2°										
29	Tmp	45	2.035	11:41:40.2	11:41:40.1	0	0s	0	2°	4°	84	Tmp	197	1.562	13:51:59.7	13:52:01.0	0	1s	+1	10°	2°										
30	Tmp	50	3.123	11:43:47.0	11:43:46.7	0	0s	0	1°	3°	85	Tmp	201	2.200	13:53:10.6	13:53:12.0	0	1s	+1	13°	2°										
31	Tmp	54	4.066	11:46:11.7	11:46:12.9	0	1s	+1	9°	4°	86	Tmp	205	2.877	13:54:34.2	13:54:36.4	0	2s	[+2]	26°	2°										
32	Tmp	56	4.515	11:46:55.2	11:46:55.5	0	0s	0	1°	3°	87	Tmp	207	3.443	13:55:41.6	13:55:43.7	0	2s	[+2]	19°	2°										
33	Tmp	58	4.795	11:47:21.8	11:47:22.2	0	0s	0	2°	3°	88	Tmp	212	0.602	13:58:15.3	13:58:15.3	0	0s	0	2°	2°										
34	Tmp	66	0.298	11:53:56.8	11:53:56.9	0	0s	0	2°	1°	89	Tmp	214	1.101	13:59:09.2	13:59:09.9	0	1s	+1	17°	2°										
35	Tmp	67	0.757	11:54:42.5	11:54:42.6	0	0s	0	4°	1°	90	Tmp	215	1.893	14:00:23.3	14:00:23.7	0	0s	0	1°	2°										
36	Tmp	68	1.467	11:55:45.3	11:55:45.3	0	0s	0	3°	1°	91	Tmp	217	2.302	14:01:05.5	14:01:05.7	0	0s	0	2°	2°										
37	Tmp	69	1.829	11:56:18.4	11:56:18.5	0	0s	0	3°	1°	92	Tmp	220	3.278	14:02:49.6	14:02:49.1	0	1s	-1	23°	2°										
38	Tmp	71	2.582	11:57:32.2	11:57:31.3	0	1s	-1	27°	1°	93	Tmp	223	4.139	14:04:18.0	14:04:18.5	0	1s	+1	20°	2°										
39	Tmp	72	2.928	11:58:08.9	11:58:08.2	0	1s	-1	26°	1°	94	Tmp	227	5.904	14:07:31.6	14:07:31.8	0	0s	0	4°	2°										
40	Tmp	77	3.653	11:59:40.0	11:59:40.7	0	1s	+1	12°	2°	<table border="1"> <tr> <td>Num</td><td>25</td><td>Pen</td><td>0</td><td>PCZ</td><td>49</td><td>Total PP</td><td>36</td><td>Col. Final</td><td>2°</td> </tr> </table>											Num	25	Pen	0	PCZ	49	Total PP	36	Col. Final	2°
Num	25	Pen	0	PCZ	49	Total PP	36	Col. Final	2°																						
41	Tmp	79	4.398	12:01:02.5	12:01:03.3	0	1s	+1	25°	3°																					
42	Tmp	82	5.020	12:02:19.3	12:02:19.7	0	0s	0	1°	3°																					
43	Tmp	85	6.154	12:04:29.3	12:04:28.7	0	1s	-1	11°	3°																					
44	Tmp	94	0.120	12:09:12.0	12:09:11.9	0	0s	0	3°	3°																					
45	Tmp	99	1.660	12:12:59.8	12:12:59.2	0	1s	-1	15°	3°																					
46	Tmp	101	2.458	12:15:15.0	12:15:14.5	0	1s	-1	13°	4°																					
47	Tmp	103	2.738	12:15:51.6	12:15:52.0	0	0s	0	2°	4°																					
48	Tmp	105	3.488	12:17:13.3	12:17:14.2	0	1s	+1	14°	4°																					
49	Tmp	110	0.218	12:20:31.0	12:20:30.9	0	0s	0	3°	2°																					
50	Tmp	113	0.988	12:22:21.3	12:22:22.3	0	1s	+1	12°	3°																					
51	Tmp	116	1.626	12:23:49.6	12:23:51.9	0	2s	[+2]	40°	4°																					
52	Tmp	118	2.336	12:25:13.6	12:25:16.2	0	3s	[+3]	47°	4°																					






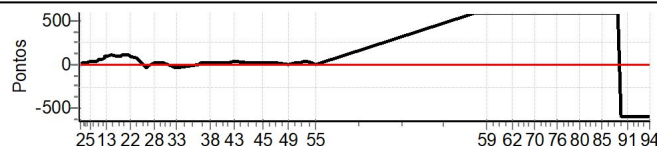
VELOCITTA - SP - Mitsubishi MotorSports 2024

Performance Individual

PC	Tp	Trc	DistPC	Ideal	Passagem	Pen	Erro	Pontos	NoPC	AtePC
N u m	26	26 / Marcio Roberto Torres / Andrea Orsolon								
		Cat / NL / Largada			LIGHT / 154 / 11:14:00					
		São Paulo-SP				L200 TRITON 3.2 DIESEL MT/SAVAN				
PC	Tp	Trc	DistPC	Ideal	Passagem	Pen	Erro	Pontos	NoPC	AtePC
1	Tmp	2	0.276	11:19:30.1	11:19:36.3	0	6s	+6	65°	52°
2	Tmp	3	0.631	11:20:11.1	11:20:19.4	0	8s	+8	75°	70°
3	Tmp	4	0.817	11:20:32.3	11:20:45.1	0	13s	+13	77°	72°
4	Tmp	5	1.291	11:21:24.1	11:21:47.5	0	23s	+23	79°	75°
5	Tmp	7	1.863	11:22:43.2	11:23:23.1	0	40s	+40	83°	77°
6	Tmp	7	2.858	11:24:42.6	11:25:21.9	0	39s	+39	78°	76°
7	Tmp	8	3.031	11:25:01.6	11:25:50.5	0	49s	+49	79°	77°
8	Tmp	9	3.359	11:25:35.0	11:26:31.0	0	56s	+56	79°	77°
9	Tmp	10	3.544	11:25:56.8	11:26:55.5	0	59s	+59	79°	78°
10	Tmp	12	4.019	11:26:54.2	11:28:15.4	0	1m21s	+81	84°	78°
11	Tmp	12	4.190	11:27:12.9	11:28:39.2	0	1m26s	+86	85°	78°
12	Tmp	13	4.324	11:27:26.8	11:28:56.0	0	1m29s	+89	86°	78°
13	Tmp	13	4.520	11:27:46.4	11:29:19.8	0	1m33s	+93	86°	79°
14	Tmp	14	5.059	11:28:46.1	11:30:35.0	0	1m49s	[+109]	86°	79°
15	Tmp	15	5.266	11:29:08.1	11:31:01.3	0	1m53s	[+113]	87°	80°
16	Tmp	20	5.748	11:31:03.6	11:32:44.2	0	1m41s	+101	85°	80°
17	Tmp	21	6.054	11:31:36.0	11:33:18.0	0	1m42s	+102	85°	80°
18	Tmp	22	6.503	11:32:28.1	11:34:12.4	0	1m44s	+104	86°	80°
19	Tmp	23	6.737	11:32:55.4	11:34:43.4	0	1m48s	[+108]	87°	81°
20	Tmp	24	6.932	11:33:17.3	11:35:10.0	0	1m53s	[+113]	86°	81°
21	Tmp	26	7.390	11:34:11.4	11:35:57.5	0	1m46s	+106	87°	81°
22	Tmp	28	7.669	11:34:45.2	11:36:25.4	0	1m40s	+100	86°	81°
23	Tmp	33	8.432	11:36:32.3	11:37:44.2	0	1m12s	+72	79°	81°
24	Tmp	36	0.236	11:39:15.9	11:38:38.4	0	38s	-38	74°	80°
25	Tmp	38	0.650	11:40:00.1	11:39:44.2	0	16s	-16	71°	80°
26	Tmp	40	1.092	11:40:49.3	11:40:57.6	0	8s	+8	62°	79°
27	Tmp	42	1.457	11:41:37.7	11:41:51.4	0	14s	+14	70°	79°
28	Tmp	43	1.637	11:41:56.1	11:42:11.7	0	16s	+16	72°	79°
29	Tmp	45	2.035	11:42:40.2	11:42:56.8	0	17s	+17	73°	79°
30	Tmp	50	3.123	11:44:47.0	11:44:59.3	0	12s	+12	71°	79°
31	Tmp	54	4.066	11:47:11.7	11:46:45.8	0	26s	-26	72°	78°
32	Tmp	56	4.515	11:47:55.2	11:47:18.3	0	37s	-37	77°	77°
33	Tmp	58	4.795	11:48:21.8	11:47:44.9	0	37s	-37	77°	77°
34	Tmp	66	0.298	11:54:56.8	11:55:06.2	0	9s	+9	75°	76°
35	Tmp	67	0.757	11:55:42.5	11:55:54.2	0	12s	+12	77°	76°
36	Tmp	68	1.467	11:56:45.3	11:56:55.5	0	10s	+10	71°	75°
37	Tmp	69	1.829	11:57:18.4	11:57:34.1	0	16s	+16	75°	75°
38	Tmp	71	2.582	11:58:32.2	11:58:44.0	0	12s	+12	76°	75°
39	Tmp	72	2.928	11:59:08.9	11:59:19.7	0	11s	+11	75°	75°
40	Tmp	77	3.653	12:00:40.0	12:00:57.0	0	17s	+17	77°	75°
41	Tmp	79	4.398	12:02:02.5	12:02:12.4	0	10s	+10	71°	75°
42	Tmp	82	5.020	12:03:19.3	12:03:30.9	0	12s	+12	74°	75°
43	Tmp	85	6.154	12:05:29.3	12:05:58.2	0	29s	+29	74°	75°
44	Tmp	94	0.120	12:10:12.0	12:10:22.9	0	11s	+11	74°	75°
45	Tmp	99	1.660	12:13:59.8	12:14:17.4	0	18s	+18	76°	75°
46	Tmp	101	2.458	12:16:15.0	12:16:28.0	0	13s	+13	70°	75°
47	Tmp	103	2.738	12:16:51.6	12:17:18.4	0	27s	+27	75°	75°
48	Tmp	105	3.488	12:18:13.3	12:18:36.7	0	23s	+23	76°	75°
49	Tmp	110	0.218	12:21:31.0	12:21:38.0	0	7s	+7	69°	75°
50	Tmp	113	0.988	12:23:21.3	12:23:36.9	0	16s	+16	70°	75°
51	Tmp	116	1.626	12:24:49.6	12:25:09.5	0	20s	+20	71°	75°
52	Tmp	118	2.336	12:26:13.6	12:26:49.0	0	35s	+35	75°	74°

PC	Tp	Trc	DistPC	Ideal	Passagem	Pen	Erro	Pontos	NoPC	AtePC
53	Tmp	119	2.761	12:26:53.3	12:27:25.4	0	32s	+32	73°	73°
54	Tmp	123	3.632	12:28:44.8	12:28:54.7	0	10s	+10	66°	73°
55	Tmp	124	4.232	12:29:40.9	12:29:48.2	0	7s	+7	64°	73°
56	Tmp	131	0.480	13:17:02.3	13:40:26.2	0	23m24s	[+600]	91°	74°
57	Tmp	132	0.904	13:17:36.4	13:40:50.4	0	23m14s	[+600]	91°	74°
58	Tmp	133	1.584	13:18:32.6	13:41:26.7	0	22m54s	[+600]	91°	73°
59	Tmp	136	2.651	13:20:10.1	13:42:30.9	0	22m21s	[+600]	91°	74°
60	Tmp	141	3.890	13:22:21.6	13:44:02.3	0	21m41s	[+600]	91°	74°
61	Tmp	143	4.745	13:23:40.3	13:44:53.6	0	21m13s	[+600]	91°	74°
62	Tmp	149	0.167	13:27:45.1	--:--:--	0		+600	90°	77°
63	Tmp	152	0.793	13:28:53.5	--:--:--	0		+600	90°	80°
64	Tmp	154	1.241	13:29:44.4	--:--:--	0		+600	90°	81°
65	Tmp	154	1.512	13:30:14.0	--:--:--	0		+600	90°	82°
66	Tmp	154	1.961	13:31:02.9	--:--:--	0		+600	90°	84°
67	Tmp	156	2.321	13:31:44.0	--:--:--	0		+600	90°	84°
68	Tmp	158	2.815	13:32:35.8	--:--:--	0		+600	90°	84°
69	Tmp	161	3.225	13:33:24.6	--:--:--	0		+600	90°	85°
70	Tmp	164	3.576	13:34:15.0	--:--:--	0		+600	90°	85°
71	Tmp	168	4.260	13:35:51.4	--:--:--	0		+600	90°	85°
72	Tmp	172	5.156	13:37:34.2	--:--:--	0		+600	90°	85°
73	Tmp	174	5.648	13:38:42.6	--:--:--	0		+600	90°	86°
74	Tmp	176	6.123	13:39:30.0	--:--:--	0		+600	90°	87°
75	Tmp	178	6.721	13:40:32.7	--:--:--	0		+600	90°	87°
76	Tmp	179	7.071	13:41:06.3	--:--:--	0		+600	90°	87°
77	Tmp	182	7.669	13:42:13.0	--:--:--	0		+600	90°	87°
78	Tmp	182	8.352	13:43:27.5	--:--:--	0		+600	90°	87°
79	Tmp	185	9.543	13:45:52.4	--:--:--	0		+600	90°	87°
80	Tmp	187	10.525	13:47:38.8	--:--:--	0		+600	90°	87°
81	Tmp	189	10.942	13:48:22.3	--:--:--	0		+600	88°	87°
82	Tmp	189	11.533	13:49:16.9	--:--:--	0		+600	88°	87°
83	Tmp	192	0.550	13:51:17.9	--:--:--	0		+600	89°	87°
84	Tmp	197	1.562	13:52:59.7	--:--:--	0		+600	89°	87°
85	Tmp	201	2.200	13:54:10.6	--:--:--	0		+600	89°	87°
86	Tmp	205	2.877	13:55:34.2	--:--:--	0		+600	89°	87°
87	Tmp	207	3.443	13:56:41.6	--:--:--	0		+600	89°	87°
88	Tmp	212	0.602	13:59:15.3	--:--:--	0		+600	89°	87°
89	Tmp	214	1.101	14:00:09.2	13:47:15.4	0	12m54s	-600	89°	87°
90	Tmp	215	1.893	14:01:23.3	13:48:17.9	0	13m05s	-600	89°	88°
91	Tmp	217	2.302	14:02:05.5	13:48:49.4	0	13m16s	-600	87°	90°
92	Tmp	220	3.278	14:03:49.6	13:49:58.0	0	13m52s	-600	87°	90°
93	Tmp	223	4.139	14:05:18.0	13:51:21.4	0	13m57s	-600	88°	90°
94	Tmp	227	5.904	14:08:31.6	13:54:43.6	0	13m48s	-600	89°	90°

Num 26 Pen 0 PCZ 0 Total PP 21605 Col. Final 90°






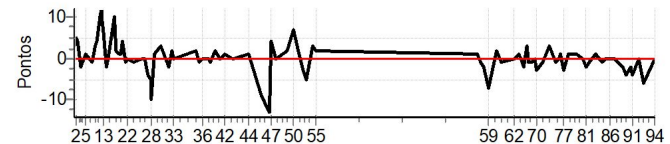
VELOCITTA - SP - Mitsubishi MotorSports 2024

Performance Individual

PC	Tp	Trc	DistPC	Ideal	Passagem	Pen	Erro	Pontos	NoPC	AtePC
N u m	27	27 / Ana de Azevedo Rosa Roldan / Guilherme Monteiro Alves								
		Cat / NL / Largada LIGHT / 155 / 11:15:00								
		Embu das Artes-SP PAJERO DAKAR HD 3.2L D M/T								
PC	Tp	Trc	DistPC	Ideal	Passagem	Pen	Erro	Pontos	NoPC	AtePC
1	Tmp	2	0.276	11:20:30.1	11:20:33.4	0	3s	+3	49°	37°
2	Tmp	3	0.631	11:21:11.1	11:21:16.5	0	5s	[+5]	61°	60°
3	Tmp	4	0.817	11:21:32.3	11:21:36.7	0	4s	[+4]	52°	61°
4	Tmp	5	1.291	11:22:24.1	11:22:22.1	0	2s	-2	34°	52°
5	Tmp	7	1.863	11:23:43.2	11:23:44.5	0	1s	+1	19°	46°
6	Tmp	7	2.858	11:25:42.6	11:25:41.2	0	1s	-1	18°	37°
7	Tmp	8	3.031	11:26:01.6	11:26:02.9	0	1s	+1	16°	33°
8	Tmp	9	3.359	11:26:35.0	11:26:37.6	0	3s	+3	39°	33°
9	Tmp	10	3.544	11:26:56.8	11:27:00.7	0	4s	[+4]	39°	34°
10	Tmp	12	4.019	11:27:54.2	11:28:04.2	0	10s	[+10]	54°	36°
11	Tmp	12	4.190	11:28:12.9	11:28:25.3	0	12s	[+12]	58°	38°
12	Tmp	13	4.324	11:28:26.8	11:28:37.2	0	10s	[+10]	55°	39°
13	Tmp	13	4.520	11:28:46.4	11:28:53.7	0	7s	[+7]	49°	41°
14	Tmp	14	5.059	11:29:46.1	11:29:44.6	0	2s	-2	30°	40°
15	Tmp	15	5.266	11:30:08.1	11:30:08.3	0	0s	0	1°	40°
16	Tmp	20	5.748	11:32:03.6	11:32:13.6	0	10s	[+10]	54°	37°
17	Tmp	21	6.054	11:32:36.0	11:32:37.9	0	2s	+2	28°	36°
18	Tmp	22	6.503	11:33:28.1	11:33:28.9	0	1s	+1	15°	36°
19	Tmp	23	6.737	11:33:55.4	11:33:56.7	0	1s	+1	15°	36°
20	Tmp	24	6.932	11:34:17.3	11:34:21.2	0	4s	[+4]	45°	36°
21	Tmp	26	7.390	11:35:11.4	11:35:10.5	0	1s	-1	10°	35°
22	Tmp	28	7.669	11:35:45.2	11:35:45.2	0	0s	0	1°	35°
23	Tmp	33	8.432	11:37:32.3	11:37:31.8	0	1s	-1	18°	35°
24	Tmp	36	0.236	11:40:15.9	11:40:15.9	0	0s	0	3°	35°
25	Tmp	38	0.650	11:41:00.1	11:40:59.9	0	0s	0	2°	33°
26	Tmp	40	1.092	11:41:49.3	11:41:45.5	0	4s	-4	52°	33°
27	Tmp	42	1.457	11:42:37.7	11:42:33.1	0	5s	-5	58°	33°
28	Tmp	43	1.637	11:42:56.1	11:42:46.1	0	10s	-10	66°	35°
29	Tmp	45	2.035	11:43:40.2	11:43:41.0	0	1s	+1	19°	35°
30	Tmp	50	3.123	11:45:47.0	11:45:50.2	0	3s	+3	55°	35°
31	Tmp	54	4.066	11:48:11.7	11:48:10.2	0	2s	-2	30°	34°
32	Tmp	56	4.515	11:48:55.2	11:48:57.0	0	2s	+2	37°	33°
33	Tmp	58	4.795	11:49:21.8	11:49:21.7	0	0s	0	1°	33°
34	Tmp	66	0.298	11:55:56.8	11:55:58.9	0	2s	+2	36°	33°
35	Tmp	67	0.757	11:56:42.5	11:56:41.2	0	1s	-1	26°	33°
36	Tmp	68	1.467	11:57:45.3	11:57:44.9	0	0s	0	2°	33°
37	Tmp	69	1.829	11:58:18.4	11:58:18.7	0	0s	0	2°	33°
38	Tmp	71	2.582	11:59:32.2	11:59:32.0	0	0s	0	1°	33°
39	Tmp	72	2.928	12:00:08.9	12:00:08.4	0	1s	-1	25°	33°
40	Tmp	77	3.653	12:01:40.0	12:01:42.1	0	2s	+2	40°	32°
41	Tmp	79	4.398	12:03:02.5	12:03:02.3	0	0s	0	1°	32°
42	Tmp	82	5.020	12:04:19.3	12:04:20.0	0	1s	+1	22°	32°
43	Tmp	85	6.154	12:06:29.3	12:06:29.1	0	0s	0	1°	31°
44	Tmp	94	0.120	12:11:12.0	12:11:12.9	0	1s	+1	31°	31°
45	Tmp	99	1.660	12:14:59.8	12:14:51.0	0	9s	-9	68°	34°
46	Tmp	101	2.458	12:17:15.0	12:17:01.7	0	13s	-13	69°	34°
47	Tmp	103	2.738	12:17:51.6	12:17:55.6	0	4s	+4	48°	34°
48	Tmp	105	3.488	12:19:13.3	12:19:13.7	0	0s	0	1°	34°
49	Tmp	110	0.218	12:22:31.0	12:22:33.1	0	2s	+2	45°	34°
50	Tmp	113	0.988	12:24:21.3	12:24:28.0	0	7s	[+7]	60°	35°
51	Tmp	116	1.626	12:25:49.6	12:25:51.9	0	2s	+2	39°	34°
52	Tmp	118	2.336	12:27:13.6	12:27:11.0	0	3s	-3	46°	34°

PC	Tp	Trc	DistPC	Ideal	Passagem	Pen	Erro	Pontos	NoPC	AtePC
53	Tmp	119	2.761	12:27:53.3	12:27:48.6	0	5s	-5	57°	35°
54	Tmp	123	3.632	12:29:44.8	12:29:48.2	0	3s	+3	48°	35°
55	Tmp	124	4.232	12:30:40.9	12:30:42.6	0	2s	+2	43°	35°
56	Tmp	131	0.480	13:18:02.3	13:18:03.3	0	1s	+1	30°	35°
57	Tmp	132	0.904	13:18:36.4	13:18:35.3	0	1s	-1	31°	35°
58	Tmp	133	1.584	13:19:32.6	13:19:30.3	0	2s	-2	53°	35°
59	Tmp	136	2.651	13:21:10.1	13:21:02.7	0	7s	-7	64°	35°
60	Tmp	141	3.890	13:23:21.6	13:23:23.6	0	2s	+2	53°	35°
61	Tmp	143	4.745	13:24:40.3	13:24:39.7	0	1s	-1	19°	36°
62	Tmp	149	0.167	13:28:45.1	13:28:44.7	0	0s	0	3°	36°
63	Tmp	152	0.793	13:29:53.5	13:29:54.2	0	1s	+1	21°	35°
64	Tmp	154	1.241	13:30:44.4	13:30:43.2	0	1s	-1	22°	35°
65	Tmp	154	1.512	13:31:14.0	13:31:12.4	0	2s	-2	39°	36°
66	Tmp	154	1.961	13:32:02.9	13:32:06.0	0	3s	+3	37°	35°
67	Tmp	156	2.321	13:32:44.0	13:32:42.7	0	1s	-1	17°	35°
68	Tmp	158	2.815	13:33:35.8	13:33:34.4	0	1s	-1	10°	36°
69	Tmp	161	3.225	13:34:24.6	13:34:24.7	0	0s	0	2°	36°
70	Tmp	164	3.576	13:35:15.0	13:35:12.3	0	3s	-3	36°	36°
71	Tmp	168	4.260	13:36:51.4	13:36:50.3	0	1s	-1	15°	35°
72	Tmp	172	5.156	13:38:34.2	13:38:37.0	0	3s	+3	36°	35°
73	Tmp	174	5.648	13:39:42.6	13:39:43.4	0	1s	+1	15°	33°
74	Tmp	176	6.123	13:40:30.0	13:40:29.5	0	1s	-1	15°	33°
75	Tmp	178	6.721	13:41:32.7	13:41:33.0	0	0s	0	3°	32°
76	Tmp	179	7.071	13:42:06.3	13:42:07.2	0	1s	+1	16°	32°
77	Tmp	182	7.669	13:43:13.0	13:43:10.4	0	3s	-3	29°	33°
78	Tmp	182	8.352	13:44:27.5	13:44:28.3	0	1s	+1	13°	32°
79	Tmp	185	9.543	13:46:52.4	13:46:53.4	0	1s	+1	15°	32°
80	Tmp	187	10.525	13:48:38.8	13:48:38.5	0	0s	0	1°	32°
81	Tmp	189	10.942	13:49:22.3	13:49:20.2	0	2s	-2	28°	31°
82	Tmp	189	11.533	13:50:16.9	13:50:15.7	0	1s	-1	17°	31°
83	Tmp	192	0.550	13:52:17.9	13:52:18.5	0	1s	+1	27°	31°
84	Tmp	197	1.562	13:53:59.7	13:53:58.9	0	1s	-1	9°	31°
85	Tmp	201	2.200	13:55:10.6	13:55:11.0	0	0s	0	1°	31°
86	Tmp	205	2.877	13:56:34.2	13:56:33.8	0	0s	0	1°	31°
87	Tmp	207	3.443	13:57:41.6	13:57:41.2	0	0s	0	2°	31°
88	Tmp	212	0.602	14:00:15.3	14:00:13.5	0	2s	-2	54°	31°
89	Tmp	214	1.101	14:01:09.2	14:01:05.3	0	4s	-4	58°	32°
90	Tmp	215	1.893	14:02:23.3	14:02:21.4	0	2s	-2	49°	32°
91	Tmp	217	2.302	14:03:05.5	14:03:01.6	0	4s	-4	60°	32°
92	Tmp	220	3.278	14:04:49.6	14:04:49.2	0	0s	0	2°	32°
93	Tmp	223	4.139	14:06:18.0	14:06:12.5	0	6s	-6	63°	32°
94	Tmp	227	5.904	14:09:31.6	14:09:31.7	0	0s	0	3°	32°

Num	27	Pen	0	PCZ	20	Total PP	158	Col. Final	32°
-----	----	-----	---	-----	----	----------	-----	------------	-----






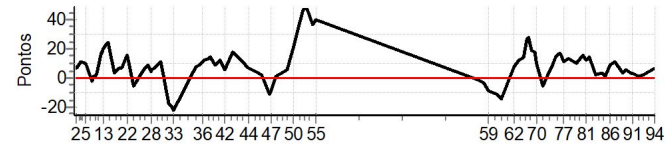
VELOCITTA - SP - Mitsubishi MotorSports 2024

Performance Individual

PC	Tp	Trc	DistPC	Ideal	Passagem	Pen	Erro	Pontos	NoPC	AtePC
N u m	28	28 / Fausto Ferreira da Cruz / Elisangela Gonçalves Lisboa								
		Cat / NL / Largada LIGHT / 156 / 11:16:00								
		Sertãozinho-SP PAJERO TR4 5P 4CIL2.0L G 4X4AT								
PC	Tp	Trc	DistPC	Ideal	Passagem	Pen	Erro	Pontos	NoPC	AtePC
1	Tmp	2	0.276	11:21:30.1	11:21:37.8	0	8s	+8	73°	59°
2	Tmp	3	0.631	11:22:11.1	11:22:17.8	0	7s	+7	68°	74°
3	Tmp	4	0.817	11:22:32.3	11:22:40.0	0	8s	+8	70°	73°
4	Tmp	5	1.291	11:23:24.1	11:23:35.3	0	11s	+11	69°	72°
5	Tmp	7	1.863	11:24:43.2	11:24:53.0	0	10s	+10	63°	73°
6	Tmp	7	2.858	11:26:42.6	11:26:40.8	0	2s	-2	37°	61°
7	Tmp	8	3.031	11:27:01.6	11:27:02.5	0	1s	+1	15°	58°
8	Tmp	9	3.359	11:27:35.0	11:27:36.4	0	1s	+1	11°	56°
9	Tmp	10	3.544	11:27:56.8	11:28:00.9	0	4s	+4	38°	55°
10	Tmp	12	4.019	11:28:54.2	11:29:08.0	0	14s	+14	62°	55°
11	Tmp	12	4.190	11:29:12.9	11:29:30.8	0	18s	+18	64°	56°
12	Tmp	13	4.324	11:29:26.8	11:29:43.5	0	17s	+17	64°	55°
13	Tmp	13	4.520	11:29:46.4	11:30:06.0	0	20s	+20	65°	55°
14	Tmp	14	5.059	11:30:46.1	11:31:10.4	0	24s	[+24]	67°	57°
15	Tmp	15	5.266	11:31:08.1	11:31:33.1	0	25s	[+25]	68°	57°
16	Tmp	20	5.748	11:33:03.6	11:33:07.9	0	4s	+4	40°	56°
17	Tmp	21	6.054	11:33:36.0	11:33:41.3	0	5s	+5	46°	54°
18	Tmp	22	6.503	11:34:28.1	11:34:35.3	0	7s	+7	54°	54°
19	Tmp	23	6.737	11:34:55.4	11:35:02.8	0	7s	+7	56°	55°
20	Tmp	24	6.932	11:35:17.3	11:35:25.4	0	8s	+8	56°	55°
21	Tmp	26	7.390	11:36:11.4	11:36:25.4	0	14s	+14	68°	52°
22	Tmp	28	7.669	11:36:45.2	11:37:01.2	0	16s	+16	69°	57°
23	Tmp	33	8.432	11:38:32.3	11:38:27.4	0	5s	-5	52°	55°
24	Tmp	36	0.236	11:41:15.9	11:41:19.9	0	4s	+4	59°	54°
25	Tmp	38	0.650	11:42:00.1	11:42:07.4	0	7s	+7	59°	53°
26	Tmp	40	1.092	11:42:49.3	11:42:58.4	0	9s	+9	65°	52°
27	Tmp	42	1.457	11:43:37.7	11:43:43.1	0	5s	+5	57°	52°
28	Tmp	43	1.637	11:43:56.1	11:44:02.4	0	6s	+6	59°	53°
29	Tmp	45	2.035	11:44:40.2	11:44:47.2	0	7s	+7	63°	53°
30	Tmp	50	3.123	11:46:47.0	11:46:58.4	0	11s	+11	69°	54°
31	Tmp	54	4.066	11:49:11.7	11:48:54.2	0	18s	-18	68°	55°
32	Tmp	56	4.515	11:49:55.2	11:49:34.9	0	20s	-20	73°	55°
33	Tmp	58	4.795	11:50:21.8	11:49:59.9	0	22s	-22	74°	56°
34	Tmp	66	0.298	11:56:56.8	11:57:04.4	0	8s	+8	71°	57°
35	Tmp	67	0.757	11:57:42.5	11:57:51.5	0	9s	+9	71°	58°
36	Tmp	68	1.467	11:58:45.3	11:58:56.7	0	11s	+11	73°	58°
37	Tmp	69	1.829	11:59:18.4	11:59:30.5	0	12s	+12	73°	58°
38	Tmp	71	2.582	12:00:32.2	12:00:45.3	0	13s	+13	77°	59°
39	Tmp	72	2.928	12:01:08.9	12:01:24.3	0	15s	+15	77°	60°
40	Tmp	77	3.653	12:02:40.0	12:02:49.3	0	9s	+9	72°	61°
41	Tmp	79	4.398	12:04:02.5	12:04:14.1	0	12s	+12	73°	62°
42	Tmp	82	5.020	12:05:19.3	12:05:25.4	0	6s	+6	65°	60°
43	Tmp	85	6.154	12:07:29.3	12:07:47.3	0	18s	+18	69°	61°
44	Tmp	94	0.120	12:12:12.0	12:12:19.3	0	7s	+7	71°	63°
45	Tmp	99	1.660	12:15:59.8	12:16:01.8	0	2s	+2	38°	62°
46	Tmp	101	2.458	12:18:15.0	12:18:04.5	0	11s	-11	66°	62°
47	Tmp	103	2.738	12:18:51.6	12:18:42.9	0	9s	-9	64°	62°
48	Tmp	105	3.488	12:20:13.3	12:20:14.5	0	1s	+1	13°	62°
49	Tmp	110	0.218	12:23:31.0	12:23:37.1	0	6s	+6	68°	61°
50	Tmp	113	0.988	12:25:21.3	12:25:42.6	0	21s	[+21]	76°	60°
51	Tmp	116	1.626	12:26:49.6	12:27:24.5	0	35s	[+35]	78°	60°
52	Tmp	118	2.336	12:28:13.6	12:29:00.8	0	47s	[+47]	78°	61°

PC	Tp	Trc	DistPC	Ideal	Passagem	Pen	Erro	Pontos	NoPC	AtePC
53	Tmp	119	2.761	12:28:53.3	12:29:42.6	0	49s	[+49]	77°	61°
54	Tmp	123	3.632	12:30:44.8	12:31:22.1	0	37s	[+37]	76°	61°
55	Tmp	124	4.232	12:31:40.9	12:32:21.3	0	40s	[+40]	77°	62°
56	Tmp	131	0.480	13:19:02.3	13:19:00.9	0	1s	-1	29°	61°
57	Tmp	132	0.904	13:19:36.4	13:19:34.9	0	2s	-2	60°	61°
58	Tmp	133	1.584	13:20:32.6	13:20:29.8	0	3s	-3	61°	61°
59	Tmp	136	2.651	13:22:10.1	13:22:00.8	0	9s	-9	69°	61°
60	Tmp	141	3.890	13:24:21.6	13:24:11.0	0	11s	-11	73°	62°
61	Tmp	143	4.745	13:25:40.3	13:25:26.5	0	14s	-14	74°	62°
62	Tmp	149	0.167	13:29:45.1	13:29:52.7	0	8s	+8	74°	62°
63	Tmp	152	0.793	13:30:53.5	13:31:05.9	0	12s	+12	75°	62°
64	Tmp	154	1.241	13:31:44.4	13:31:58.8	0	14s	+14	76°	61°
65	Tmp	154	1.512	13:32:14.0	13:32:29.2	0	15s	+15	79°	61°
66	Tmp	154	1.961	13:33:02.9	13:33:29.7	0	27s	[+27]	78°	61°
67	Tmp	156	2.321	13:33:44.0	13:34:12.3	0	28s	[+28]	77°	62°
68	Tmp	158	2.815	13:34:35.8	13:34:54.8	0	19s	+19	73°	62°
69	Tmp	161	3.225	13:35:24.6	13:35:42.5	0	18s	+18	72°	62°
70	Tmp	164	3.576	13:36:15.0	13:36:25.4	0	10s	+10	69°	62°
71	Tmp	168	4.260	13:37:51.4	13:37:46.0	0	5s	-5	54°	62°
72	Tmp	172	5.156	13:39:34.2	13:39:39.2	0	5s	+5	50°	62°
73	Tmp	174	5.648	13:40:42.6	13:40:51.2	0	9s	+9	62°	62°
74	Tmp	176	6.123	13:41:30.0	13:41:45.3	0	15s	+15	67°	62°
75	Tmp	178	6.721	13:42:32.7	13:42:49.9	0	17s	+17	70°	62°
76	Tmp	179	7.071	13:43:06.3	13:43:22.9	0	17s	+17	69°	62°
77	Tmp	182	7.669	13:44:13.0	13:44:24.2	0	11s	+11	64°	60°
78	Tmp	182	8.352	13:45:27.5	13:45:40.3	0	13s	+13	66°	60°
79	Tmp	185	9.543	13:47:52.4	13:48:02.6	0	10s	+10	61°	60°
80	Tmp	187	10.525	13:49:38.8	13:49:55.1	0	16s	+16	63°	60°
81	Tmp	189	10.942	13:50:22.3	13:50:34.7	0	12s	+12	60°	60°
82	Tmp	189	11.533	13:51:16.9	13:51:32.2	0	15s	+15	64°	59°
83	Tmp	192	0.550	13:53:17.9	13:53:19.9	0	2s	+2	53°	59°
84	Tmp	197	1.562	13:54:59.7	13:55:04.1	0	4s	+4	65°	59°
85	Tmp	201	2.200	13:56:10.6	13:56:12.0	0	1s	+1	12°	59°
86	Tmp	205	2.877	13:57:34.2	13:57:42.7	0	9s	+9	69°	59°
87	Tmp	207	3.443	13:58:41.6	13:58:52.6	0	11s	+11	72°	59°
88	Tmp	212	0.602	14:01:15.3	14:01:19.5	0	4s	+4	67°	59°
89	Tmp	214	1.101	14:02:09.2	14:02:15.2	0	6s	+6	66°	59°
90	Tmp	215	1.893	14:03:23.3	14:03:26.9	0	4s	+4	59°	59°
91	Tmp	217	2.302	14:04:05.5	14:04:09.9	0	4s	+4	59°	59°
92	Tmp	220	3.278	14:05:49.6	14:05:50.8	0	1s	+1	22°	59°
93	Tmp	223	4.139	14:07:18.0	14:07:20.0	0	2s	+2	46°	58°
94	Tmp	227	5.904	14:10:31.6	14:10:38.5	0	7s	+7	64°	58°

Num 28 Pen 0 PCZ 0 Total PP 781 Col. Final 58°




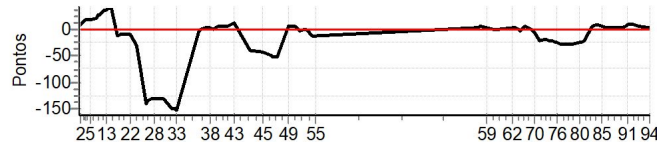


VELOCITTA - SP - Mitsubishi MotorSports 2024

Performance Individual

PC	Tp	Trc	DistPC	Ideal	Passagem	Pen	Erro	Pontos	NoPC	AtePC	PC	Tp	Trc	DistPC	Ideal	Passagem	Pen	Erro	Pontos	NoPC	AtePC	
N	29	29 / Devanildo Batista de Souza / Gabriel Monteiro Souza										53	Tmp	119	2.761	12:29:53.3	12:29:53.4	0	0s	0	2°	76°
u		Cat / NL / Largada LIGHT / 157 / 11:17:00										54	Tmp	123	3.632	12:31:44.8	12:31:31.2	0	14s	-14	69°	75°
m	73°	Mauá-SP TRITON SPORT HPE TOP AT 2.4 DIE										55	Tmp	124	4.232	12:32:40.9	12:32:26.9	0	14s	-14	70°	75°
PC	Tp	Trc	DistPC	Ideal	Passagem	Pen	Erro	Pontos	NoPC	AtePC	PC	Tp	Trc	DistPC	Ideal	Passagem	Pen	Erro	Pontos	NoPC	AtePC	
1	Tmp	2	0.276	11:22:30.1	11:22:37.5	0	7s	+7	68°	54°	56	Tmp	131	0.480	13:20:02.3	13:20:05.5	0	3s	+3	65°	75°	
2	Tmp	3	0.631	11:23:11.1	11:23:18.9	0	8s	+8	74°	76°	57	Tmp	132	0.904	13:20:36.4	13:20:40.7	0	4s	+4	64°	75°	
3	Tmp	4	0.817	11:23:32.3	11:23:44.5	0	12s	+12	76°	74°	58	Tmp	133	1.584	13:21:32.6	13:21:38.5	0	6s	+6	64°	75°	
4	Tmp	5	1.291	11:24:24.1	11:24:43.4	0	19s	+19	78°	74°	59	Tmp	136	2.651	13:23:10.1	13:23:14.3	0	4s	+4	59°	73°	
5	Tmp	7	1.863	11:25:43.2	11:26:00.2	0	17s	+17	74°	75°	60	Tmp	141	3.890	13:25:21.6	13:25:22.0	0	0s	0	3°	73°	
6	Tmp	7	2.858	11:27:42.6	11:28:04.0	0	21s	[+21]	71°	70°	61	Tmp	143	4.745	13:26:40.3	13:26:40.7	0	0s	0	2°	73°	
7	Tmp	8	3.031	11:28:01.6	11:28:27.7	0	26s	[+26]	72°	69°	62	Tmp	149	0.167	13:30:45.1	13:30:49.3	0	4s	+4	60°	73°	
8	Tmp	9	3.359	11:28:35.0	11:29:02.4	0	27s	[+27]	71°	68°	63	Tmp	152	0.793	13:31:53.5	13:31:56.4	0	3s	+3	50°	73°	
9	Tmp	10	3.544	11:28:56.8	11:29:26.0	0	29s	[+29]	72°	69°	64	Tmp	154	1.241	13:32:44.4	13:32:43.9	0	1s	-1	21°	73°	
10	Tmp	12	4.019	11:29:54.2	11:30:30.8	0	37s	[+37]	73°	70°	65	Tmp	154	1.512	13:33:14.0	13:33:10.9	0	3s	-3	51°	73°	
11	Tmp	12	4.190	11:30:12.9	11:30:50.3	0	37s	[+37]	73°	70°	66	Tmp	154	1.961	13:34:02.9	13:34:07.0	0	4s	+4	46°	73°	
12	Tmp	13	4.324	11:30:26.8	11:31:03.5	0	37s	[+37]	75°	72°	67	Tmp	156	2.321	13:34:44.0	13:34:49.2	0	5s	+5	58°	73°	
13	Tmp	13	4.520	11:30:46.4	11:31:23.3	0	37s	[+37]	75°	72°	68	Tmp	158	2.815	13:35:35.8	13:35:37.7	0	2s	+2	27°	73°	
14	Tmp	14	5.059	11:31:46.1	11:32:27.2	0	41s	[+41]	74°	72°	69	Tmp	161	3.225	13:36:24.6	13:36:25.0	0	0s	0	1°	73°	
15	Tmp	15	5.266	11:32:08.1	11:32:50.5	0	42s	[+42]	74°	72°	70	Tmp	164	3.576	13:37:15.0	13:37:08.2	0	7s	-7	59°	73°	
16	Tmp	20	5.748	11:34:03.6	11:33:51.9	0	12s	-12	57°	71°	71	Tmp	168	4.260	13:38:51.4	13:38:30.3	0	21s	-21	79°	74°	
17	Tmp	21	6.054	11:34:36.0	11:34:25.9	0	10s	-10	60°	71°	72	Tmp	172	5.156	13:40:34.2	13:40:13.9	0	20s	-20	74°	74°	
18	Tmp	22	6.503	11:35:28.1	11:35:17.1	0	11s	-11	64°	71°	73	Tmp	174	5.648	13:41:42.6	13:41:20.1	0	23s	-23	73°	74°	
19	Tmp	23	6.737	11:35:55.4	11:35:44.9	0	11s	-11	63°	70°	74	Tmp	176	6.123	13:42:30.0	13:42:07.9	0	22s	-22	72°	74°	
20	Tmp	24	6.932	11:36:17.3	11:36:08.1	0	9s	-9	60°	69°	75	Tmp	178	6.721	13:43:32.7	13:43:08.0	0	25s	-25	72°	74°	
21	Tmp	26	7.390	11:37:11.4	11:37:00.9	0	11s	-11	65°	68°	76	Tmp	179	7.071	13:44:06.3	13:43:41.9	0	24s	-24	72°	74°	
22	Tmp	28	7.669	11:37:45.2	11:37:35.4	0	10s	-10	60°	68°	77	Tmp	182	7.669	13:45:13.0	13:44:46.0	0	27s	-27	72°	74°	
23	Tmp	33	8.432	11:39:32.3	11:39:02.7	0	30s	-30	74°	68°	78	Tmp	182	8.352	13:46:27.5	13:46:00.9	0	27s	-27	74°	74°	
24	Tmp	36	0.236	11:42:15.9	11:39:56.9	0	2m19s	-139	86°	74°	79	Tmp	185	9.543	13:48:52.4	13:48:23.4	0	29s	-29	73°	74°	
25	Tmp	38	0.650	11:43:00.1	11:40:46.3	0	2m14s	-134	85°	75°	80	Tmp	187	10.525	13:50:38.8	13:50:14.1	0	25s	-25	69°	74°	
26	Tmp	40	1.092	11:43:49.3	11:41:39.1	0	2m10s	-130	84°	75°	81	Tmp	189	10.942	13:51:22.3	13:50:56.1	0	26s	-26	71°	74°	
27	Tmp	42	1.457	11:44:37.7	11:42:26.3	0	2m11s	-131	84°	75°	82	Tmp	189	11.533	13:52:16.9	13:51:56.0	0	21s	-21	68°	74°	
28	Tmp	43	1.637	11:44:56.1	11:42:44.9	0	2m11s	-131	84°	75°	83	Tmp	192	0.550	13:54:17.9	13:54:24.6	0	7s	+7	71°	74°	
29	Tmp	45	2.035	11:45:40.2	11:43:30.1	0	2m10s	-130	84°	76°	84	Tmp	197	1.562	13:55:59.7	13:56:09.1	0	9s	+9	69°	74°	
30	Tmp	50	3.123	11:47:47.0	11:45:35.6	0	2m11s	-131	85°	76°	85	Tmp	201	2.200	13:57:10.6	13:57:17.6	0	7s	+7	67°	74°	
31	Tmp	54	4.066	11:50:11.7	11:47:43.9	0	2m28s	-148	85°	79°	86	Tmp	205	2.877	13:58:34.2	13:58:37.8	0	4s	+4	50°	74°	
32	Tmp	56	4.515	11:50:55.2	11:48:25.5	0	2m30s	-150	85°	79°	87	Tmp	207	3.443	13:59:41.6	13:59:44.9	0	3s	+3	28°	74°	
33	Tmp	58	4.795	11:51:21.8	11:48:50.2	0	2m32s	-152	85°	79°	88	Tmp	212	0.602	14:02:15.3	14:02:19.5	0	4s	+4	66°	73°	
34	Tmp	66	0.298	11:57:56.8	11:57:53.4	0	3s	-3	52°	79°	89	Tmp	214	1.101	14:03:09.2	14:03:11.3	0	2s	+2	43°	73°	
35	Tmp	67	0.757	11:58:42.5	11:58:42.9	0	0s	0	3°	79°	90	Tmp	215	1.893	14:04:23.3	14:04:30.2	0	7s	+7	66°	73°	
36	Tmp	68	1.467	11:59:45.3	11:59:47.4	0	2s	+2	46°	79°	91	Tmp	217	2.302	14:05:05.5	14:05:15.7	0	10s	+10	64°	73°	
37	Tmp	69	1.829	12:00:18.4	12:00:22.1	0	4s	+4	60°	79°	92	Tmp	220	3.278	14:06:49.6	14:06:59.5	0	10s	+10	65°	73°	
38	Tmp	71	2.582	12:01:32.2	12:01:34.4	0	2s	+2	49°	79°	93	Tmp	223	4.139	14:08:18.0	14:08:24.3	0	6s	+6	62°	73°	
39	Tmp	72	2.928	12:02:08.9	12:02:09.9	0	1s	+1	24°	79°	94	Tmp	227	5.904	14:11:31.6	14:11:34.0	0	2s	+2	44°	73°	
40	Tmp	77	3.653	12:03:40.0	12:03:46.0	0	6s	+6	67°	79°												
41	Tmp	79	4.398	12:05:02.5	12:05:09.7	0	7s	+7	68°	78°												
42	Tmp	82	5.020	12:06:19.3	12:06:25.7	0	6s	+6	64°	78°												
43	Tmp	85	6.154	12:08:29.3	12:08:41.1	0	12s	+12	65°	77°												
44	Tmp	94	0.120	12:13:12.0	12:12:32.3	0	40s	-40	81°	77°												
45	Tmp	99	1.660	12:16:59.8	12:16:17.8	0	42s	-42	82°	77°												
46	Tmp	101	2.458	12:19:15.0	12:18:27.1	0	48s	-48	80°	77°												
47	Tmp	103	2.738	12:19:51.6	12:19:00.6	0	51s	-51	81°	78°												
48	Tmp	105	3.488	12:21:13.3	12:20:22.2	0	51s	-51	82°	78°												
49	Tmp	110	0.218	12:24:31.0	12:24:37.2	0	6s	+6	67°	78°												
50	Tmp	113	0.988	12:26:21.3	12:26:28.7	0	7s	+7	59°	77°												
51	Tmp	116	1.626	12:27:49.6	12:27:47.8	0	2s	-2	38°	77°												
52	Tmp	118	2.336	12:29:13.6	12:29:13.8	0	0s	0	1°	76°												

Num 29 Pen 0 PCZ 6 Total PP 2268 Col. Final 73°






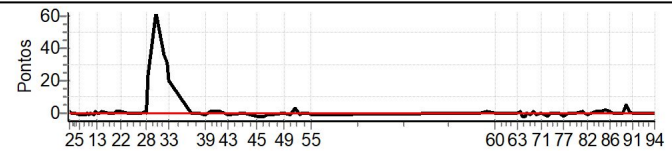
VELOCITTA - SP - Mitsubishi MotorSports 2024

Performance Individual

PC	Tp	Trc	DistPC	Ideal	Passagem	Pen	Erro	Pontos	NoPC	AtePC
N u m	30	30 / Joao Marcos Magaldi / Rose Mari								
		Cat / NL / Largada LIGHT / 158 / 11:18:00								
		São José dos Campos-SP				PAJERO TR4 FLEX 2.0 4X4 MT 5P				
PC	Tp	Trc	DistPC	Ideal	Passagem	Pen	Erro	Pontos	NoPC	AtePC
1	Tmp	2	0.276	11:23:30.1	11:23:30.4	0	0s	0	2°	2°
2	Tmp	3	0.631	11:24:11.1	11:24:12.1	0	1s	[+1]	27°	16°
3	Tmp	4	0.817	11:24:32.3	11:24:32.6	0	0s	0	2°	6°
4	Tmp	5	1.291	11:25:24.1	11:25:24.1	0	0s	0	2°	2°
5	Tmp	7	1.863	11:26:43.2	11:26:42.2	0	1s	-1	18°	10°
6	Tmp	7	2.858	11:28:42.6	11:28:41.5	0	1s	-1	17°	12°
7	Tmp	8	3.031	11:29:01.6	11:29:01.5	0	0s	0	1°	7°
8	Tmp	9	3.359	11:29:35.0	11:29:34.4	0	1s	-1	10°	8°
9	Tmp	10	3.544	11:29:56.8	11:29:56.7	0	0s	0	1°	6°
10	Tmp	12	4.019	11:30:54.2	11:30:53.7	0	1s	-1	11°	8°
11	Tmp	12	4.190	11:31:12.9	11:31:12.9	0	0s	0	2°	7°
12	Tmp	13	4.324	11:31:26.8	11:31:27.8	0	1s	[+1]	13°	8°
13	Tmp	13	4.520	11:31:46.4	11:31:46.2	0	0s	0	2°	7°
14	Tmp	14	5.059	11:32:46.1	11:32:46.5	0	0s	0	1°	5°
15	Tmp	15	5.266	11:33:08.1	11:33:08.8	0	1s	+1	12°	5°
16	Tmp	20	5.748	11:35:03.6	11:35:03.8	0	0s	0	2°	3°
17	Tmp	21	6.054	11:35:36.0	11:35:36.0	0	0s	0	1°	2°
18	Tmp	22	6.503	11:36:28.1	11:36:28.5	0	0s	0	1°	2°
19	Tmp	23	6.737	11:36:55.4	11:36:55.4	0	0s	0	2°	2°
20	Tmp	24	6.932	11:37:17.3	11:37:18.6	0	1s	+1	8°	2°
21	Tmp	26	7.390	11:38:11.4	11:38:12.4	0	1s	+1	9°	2°
22	Tmp	28	7.669	11:38:45.2	11:38:46.4	0	1s	+1	7°	2°
23	Tmp	33	8.432	11:40:32.3	11:40:32.4	0	0s	0	1°	1°
24	Tmp	36	0.236	11:43:15.9	11:43:16.3	0	0s	0	2°	1°
25	Tmp	38	0.650	11:44:00.1	11:44:00.2	0	0s	0	1°	1°
26	Tmp	40	1.092	11:44:49.3	11:44:49.2	0	0s	0	2°	1°
27	Tmp	42	1.457	11:45:37.7	11:45:39.1	0	1s	+1	17°	1°
28	Tmp	43	1.637	11:45:56.1	11:45:56.3	0	0s	0	2°	1°
29	Tmp	45	2.035	11:46:40.2	11:47:02.8	0	23s	[+23]	75°	1°
30	Tmp	50	3.123	11:48:47.0	11:49:49.0	0	1m02s	[+62]	80°	1°
31	Tmp	54	4.066	11:51:11.7	11:51:47.4	0	36s	[+36]	75°	2°
32	Tmp	56	4.515	11:51:55.2	11:52:26.2	0	31s	[+31]	75°	4°
33	Tmp	58	4.795	11:52:21.8	11:52:41.9	0	20s	[+20]	73°	22°
34	Tmp	66	0.298	11:58:56.8	11:58:56.5	0	0s	0	1°	22°
35	Tmp	67	0.757	11:59:42.5	11:59:42.3	0	0s	0	2°	21°
36	Tmp	68	1.467	12:00:45.3	12:00:45.0	0	0s	0	1°	20°
37	Tmp	69	1.829	12:01:18.4	12:01:18.4	0	0s	0	1°	19°
38	Tmp	71	2.582	12:02:32.2	12:02:30.9	0	1s	-1	26°	20°
39	Tmp	72	2.928	12:03:08.9	12:03:08.0	0	1s	-1	23°	21°
40	Tmp	77	3.653	12:04:40.0	12:04:41.3	0	1s	+1	11°	19°
41	Tmp	79	4.398	12:06:02.5	12:06:03.3	0	1s	+1	24°	5°
42	Tmp	82	5.020	12:07:19.3	12:07:20.3	0	1s	+1	21°	5°
43	Tmp	85	6.154	12:09:29.3	12:09:28.0	0	1s	-1	10°	5°
44	Tmp	94	0.120	12:14:12.0	12:14:11.6	0	0s	0	2°	5°
45	Tmp	99	1.660	12:17:59.8	12:17:58.3	0	2s	-2	37°	5°
46	Tmp	101	2.458	12:20:15.0	12:20:12.9	0	2s	-2	34°	5°
47	Tmp	103	2.738	12:20:51.6	12:20:50.5	0	1s	-1	16°	7°
48	Tmp	105	3.488	12:22:13.3	12:22:12.4	0	1s	-1	12°	8°
49	Tmp	110	0.218	12:25:31.0	12:25:31.3	0	0s	0	2°	7°
50	Tmp	113	0.988	12:27:21.3	12:27:20.4	0	1s	-1	11°	6°
51	Tmp	116	1.626	12:28:49.6	12:28:53.0	0	3s	[+3]	43°	8°
52	Tmp	118	2.336	12:30:13.6	12:30:12.2	0	1s	-1	18°	7°

PC	Tp	Trc	DistPC	Ideal	Passagem	Pen	Erro	Pontos	NoPC	AtePC
53	Tmp	119	2.761	12:30:53.3	12:30:52.9	0	0s	0	1°	7°
54	Tmp	123	3.632	12:32:44.8	12:32:44.5	0	0s	0	1°	7°
55	Tmp	124	4.232	12:33:40.9	12:33:40.3	0	1s	-1	15°	8°
56	Tmp	131	0.480	13:21:02.3	13:21:02.4	0	0s	0	2°	7°
57	Tmp	132	0.904	13:21:36.4	13:21:36.5	0	0s	0	2°	7°
58	Tmp	133	1.584	13:22:32.6	13:22:33.0	0	0s	0	2°	7°
59	Tmp	136	2.651	13:24:10.1	13:24:10.9	0	1s	+1	25°	7°
60	Tmp	141	3.890	13:26:21.6	13:26:21.7	0	0s	0	2°	5°
61	Tmp	143	4.745	13:27:40.3	13:27:40.3	0	0s	0	1°	5°
62	Tmp	149	0.167	13:31:45.1	13:31:45.1	0	0s	0	2°	5°
63	Tmp	152	0.793	13:32:53.5	13:32:53.8	0	0s	0	1°	5°
64	Tmp	154	1.241	13:33:44.4	13:33:45.3	0	1s	+1	20°	5°
65	Tmp	154	1.512	13:34:14.0	13:34:12.0	0	2s	-2	38°	5°
66	Tmp	154	1.961	13:35:02.9	13:35:01.2	0	2s	-2	25°	7°
67	Tmp	156	2.321	13:35:44.0	13:35:44.4	0	0s	0	2°	7°
68	Tmp	158	2.815	13:36:35.8	13:36:34.8	0	1s	-1	9°	6°
69	Tmp	161	3.225	13:37:24.6	13:37:25.4	0	1s	+1	18°	7°
70	Tmp	164	3.576	13:38:15.0	13:38:14.4	0	1s	-1	8°	7°
71	Tmp	168	4.260	13:39:51.4	13:39:51.3	0	0s	0	1°	7°
72	Tmp	172	5.156	13:41:34.2	13:41:32.6	0	2s	-2	26°	7°
73	Tmp	174	5.648	13:42:42.6	13:42:42.7	0	0s	0	1°	7°
74	Tmp	176	6.123	13:43:30.0	13:43:30.4	0	0s	0	2°	7°
75	Tmp	178	6.721	13:44:32.7	13:44:32.5	0	0s	0	2°	6°
76	Tmp	179	7.071	13:45:06.3	13:45:06.5	0	0s	0	2°	6°
77	Tmp	182	7.669	13:46:13.0	13:46:11.2	0	2s	-2	18°	6°
78	Tmp	182	8.352	13:47:27.5	13:47:27.9	0	0s	0	1°	6°
79	Tmp	185	9.543	13:49:52.4	13:49:52.8	0	0s	0	1°	5°
80	Tmp	187	10.525	13:51:38.8	13:51:39.8	0	1s	+1	15°	5°
81	Tmp	189	10.942	13:52:22.3	13:52:22.4	0	0s	0	2°	5°
82	Tmp	189	11.533	13:53:16.9	13:53:16.4	0	1s	-1	16°	5°
83	Tmp	192	0.550	13:55:17.9	13:55:18.9	0	1s	+1	26°	6°
84	Tmp	197	1.562	13:56:59.7	13:57:01.0	0	1s	+1	8°	6°
85	Tmp	201	2.200	13:58:10.6	13:58:12.5	0	2s	[+2]	23°	6°
86	Tmp	205	2.877	13:59:34.2	13:59:35.5	0	1s	+1	9°	5°
87	Tmp	207	3.443	14:00:41.6	14:00:41.6	0	0s	0	1°	4°
88	Tmp	212	0.602	14:03:15.3	14:03:15.2	0	0s	0	1°	4°
89	Tmp	214	1.101	14:04:09.2	14:04:14.5	0	5s	[+5]	61°	4°
90	Tmp	215	1.893	14:05:23.3	14:05:24.2	0	1s	+1	23°	4°
91	Tmp	217	2.302	14:06:05.5	14:06:05.9	0	0s	0	1°	5°
92	Tmp	220	3.278	14:07:49.6	14:07:50.0	0	0s	0	1°	3°
93	Tmp	223	4.139	14:09:18.0	14:09:18.3	0	0s	0	1°	3°
94	Tmp	227	5.904	14:12:31.6	14:12:31.2	0	0s	0	2°	3°

Num 30 Pen 0 PCZ 47 Total PP 43 Col. Final 3°






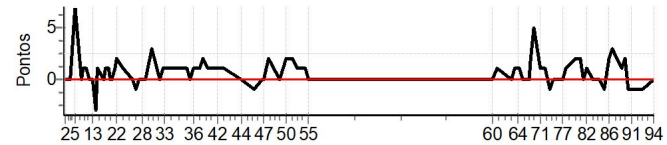
VELOCITTA - SP - Mitsubishi MotorSports 2024

Performance Individual

PC	Tp	Trc	DistPC	Ideal	Passagem	Pen	Erro	Pontos	NoPC	AtePC
N u m	54	54 / Marcos Prado / Danilo Lima								
		Cat / NL / Largada LIGHT / 159 / 11:19:00								
		Mogi das Cruzes-SP				TRITON SPORT HPE TOP AT 2.4 DIE				
PC	Tp	Trc	DistPC	Ideal	Passagem	Pen	Erro	Pontos	NoPC	AtePC
1	Tmp	2	0.276	11:24:30.1	11:24:30.4	0	0s	0	1°	1°
2	Tmp	3	0.631	11:25:11.1	11:25:10.9	0	0s	0	1°	1°
3	Tmp	4	0.817	11:25:32.3	11:25:32.5	0	0s	0	1°	1°
4	Tmp	5	1.291	11:26:24.1	11:26:23.9	0	0s	0	1°	1°
5	Tmp	7	1.863	11:27:43.2	11:27:49.9	0	7s	[+7]	57°	3°
6	Tmp	7	2.858	11:29:42.6	11:29:42.4	0	0s	0	1°	2°
7	Tmp	8	3.031	11:30:01.6	11:30:02.9	0	1s	+1	14°	4°
8	Tmp	9	3.359	11:30:35.0	11:30:36.4	0	1s	+1	9°	5°
9	Tmp	10	3.544	11:30:56.8	11:30:57.9	0	1s	+1	10°	8°
10	Tmp	12	4.019	11:31:54.2	11:31:54.6	0	0s	0	1°	5°
11	Tmp	12	4.190	11:32:12.9	11:32:13.3	0	0s	0	1°	4°
12	Tmp	13	4.324	11:32:26.8	11:32:27.2	0	0s	0	1°	3°
13	Tmp	13	4.520	11:32:46.4	11:32:46.4	0	0s	0	1°	3°
14	Tmp	14	5.059	11:33:46.1	11:33:43.3	0	3s	-3	38°	7°
15	Tmp	15	5.266	11:34:08.1	11:34:08.9	0	1s	+1	11°	8°
16	Tmp	20	5.748	11:36:03.6	11:36:03.9	0	0s	0	1°	7°
17	Tmp	21	6.054	11:36:36.0	11:36:37.4	0	1s	+1	10°	7°
18	Tmp	22	6.503	11:37:28.1	11:37:29.1	0	1s	+1	14°	9°
19	Tmp	23	6.737	11:37:55.4	11:37:55.0	0	0s	0	1°	7°
20	Tmp	24	6.932	11:38:17.3	11:38:17.1	0	0s	0	1°	5°
21	Tmp	26	7.390	11:39:11.4	11:39:12.6	0	1s	+1	8°	5°
22	Tmp	28	7.669	11:39:45.2	11:39:47.5	0	2s	[+2]	29°	5°
23	Tmp	33	8.432	11:41:32.3	11:41:33.1	0	1s	+1	17°	6°
24	Tmp	36	0.236	11:44:15.9	11:44:16.3	0	0s	0	1°	6°
25	Tmp	38	0.650	11:45:00.1	11:45:59.2	0	1s	-1	26°	7°
26	Tmp	40	1.092	11:45:49.3	11:45:49.6	0	0s	0	1°	7°
27	Tmp	42	1.457	11:46:37.7	11:46:37.5	0	0s	0	1°	7°
28	Tmp	43	1.637	11:46:56.1	11:46:56.3	0	0s	0	1°	6°
29	Tmp	45	2.035	11:47:40.2	11:47:40.5	0	0s	0	1°	5°
30	Tmp	50	3.123	11:49:47.0	11:49:50.1	0	3s	[+3]	54°	6°
31	Tmp	54	4.066	11:52:11.7	11:52:11.7	0	0s	0	1°	6°
32	Tmp	56	4.515	11:52:55.2	11:52:56.4	0	1s	+1	12°	5°
33	Tmp	58	4.795	11:53:21.8	11:53:23.0	0	1s	+1	18°	4°
34	Tmp	66	0.298	11:59:56.8	11:59:57.6	0	1s	+1	20°	6°
35	Tmp	67	0.757	12:00:42.5	12:00:42.4	0	0s	0	1°	5°
36	Tmp	68	1.467	12:01:45.3	12:01:46.5	0	1s	+1	31°	6°
37	Tmp	69	1.829	12:02:18.4	12:02:19.8	0	1s	+1	27°	6°
38	Tmp	71	2.582	12:03:32.2	12:03:33.0	0	1s	+1	25°	6°
39	Tmp	72	2.928	12:04:08.9	12:04:10.7	0	2s	[+2]	48°	7°
40	Tmp	77	3.653	12:05:40.0	12:05:41.4	0	1s	+1	10°	8°
41	Tmp	79	4.398	12:07:02.5	12:07:03.9	0	1s	+1	23°	10°
42	Tmp	82	5.020	12:08:19.3	12:08:20.7	0	1s	+1	20°	11°
43	Tmp	85	6.154	12:10:29.3	12:10:29.8	0	1s	+1	9°	9°
44	Tmp	94	0.120	12:15:12.0	12:15:12.4	0	0s	0	1°	9°
45	Tmp	99	1.660	12:18:59.8	12:18:59.2	0	1s	-1	14°	9°
46	Tmp	101	2.458	12:21:15.0	12:21:14.7	0	0s	0	1°	7°
47	Tmp	103	2.738	12:21:51.6	12:21:52.0	0	0s	0	1°	6°
48	Tmp	105	3.488	12:23:13.3	12:23:15.2	0	2s	[+2]	31°	7°
49	Tmp	110	0.218	12:26:31.0	12:26:31.4	0	0s	0	1°	6°
50	Tmp	113	0.988	12:28:21.3	12:28:22.9	0	2s	[+2]	31°	9°
51	Tmp	116	1.626	12:29:49.6	12:29:51.5	0	2s	[+2]	37°	10°
52	Tmp	118	2.336	12:31:13.6	12:31:14.9	0	1s	+1	17°	10°

PC	Tp	Trc	DistPC	Ideal	Passagem	Pen	Erro	Pontos	NoPC	AtePC
53	Tmp	119	2.761	12:31:53.3	12:31:54.1	0	1s	+1	19°	10°
54	Tmp	123	3.632	12:33:44.8	12:33:46.0	0	1s	+1	16°	10°
55	Tmp	124	4.232	12:34:40.9	12:34:41.3	0	0s	0	1°	9°
56	Tmp	131	0.480	13:22:02.3	13:22:02.3	0	0s	0	1°	9°
57	Tmp	132	0.904	13:22:36.4	13:22:36.2	0	0s	0	1°	9°
58	Tmp	133	1.584	13:23:32.6	13:23:32.5	0	0s	0	1°	8°
59	Tmp	136	2.651	13:25:10.1	13:25:09.8	0	0s	0	1°	8°
60	Tmp	141	3.890	13:27:21.6	13:27:21.7	0	0s	0	1°	7°
61	Tmp	143	4.745	13:28:40.3	13:28:40.9	0	1s	+1	18°	6°
62	Tmp	149	0.167	13:32:45.1	13:32:45.5	0	0s	0	1°	6°
63	Tmp	152	0.793	13:33:53.5	13:33:54.9	0	1s	+1	20°	7°
64	Tmp	154	1.241	13:34:44.4	13:34:45.2	0	1s	+1	19°	8°
65	Tmp	154	1.512	13:35:14.0	13:35:14.8	0	1s	+1	10°	8°
66	Tmp	154	1.961	13:36:02.9	13:36:03.2	0	0s	0	1°	6°
67	Tmp	156	2.321	13:36:44.0	13:36:44.2	0	0s	0	1°	6°
68	Tmp	158	2.815	13:37:35.8	13:37:35.7	0	0s	0	1°	4°
69	Tmp	161	3.225	13:38:24.6	13:38:26.5	0	2s	[+2]	34°	5°
70	Tmp	164	3.576	13:39:15.0	13:39:19.6	0	5s	[+5]	48°	6°
71	Tmp	168	4.260	13:40:51.4	13:40:52.7	0	1s	+1	14°	6°
72	Tmp	172	5.156	13:42:34.2	13:42:35.4	0	1s	+1	6°	6°
73	Tmp	174	5.648	13:43:42.6	13:43:41.6	0	1s	-1	14°	6°
74	Tmp	176	6.123	13:44:30.0	13:44:30.2	0	0s	0	1°	6°
75	Tmp	178	6.721	13:45:32.7	13:45:33.1	0	0s	0	1°	5°
76	Tmp	179	7.071	13:46:06.3	13:46:06.4	0	0s	0	1°	5°
77	Tmp	182	7.669	13:47:13.0	13:47:12.7	0	0s	0	1°	5°
78	Tmp	182	8.352	13:48:27.5	13:48:28.4	0	1s	+1	12°	5°
79	Tmp	185	9.543	13:50:52.4	13:50:54.7	0	2s	+2	27°	6°
80	Tmp	187	10.525	13:52:38.8	13:52:41.1	0	2s	+2	26°	6°
81	Tmp	189	10.942	13:53:22.3	13:53:22.7	0	0s	0	1°	6°
82	Tmp	189	11.533	13:54:16.9	13:54:17.9	0	1s	+1	15°	6°
83	Tmp	192	0.550	13:56:17.9	13:56:18.3	0	0s	0	1°	5°
84	Tmp	197	1.562	13:57:59.7	13:57:59.6	0	0s	0	1°	4°
85	Tmp	201	2.200	13:59:10.6	13:59:09.9	0	1s	-1	11°	4°
86	Tmp	205	2.877	14:00:34.2	14:00:36.0	0	2s	+2	25°	4°
87	Tmp	207	3.443	14:01:41.6	14:01:44.8	0	3s	[+3]	27°	5°
88	Tmp	212	0.602	14:04:15.3	14:04:16.2	0	1s	+1	30°	5°
89	Tmp	214	1.101	14:05:09.2	14:05:10.8	0	2s	+2	42°	6°
90	Tmp	215	1.893	14:06:23.3	14:06:22.8	0	1s	-1	22°	6°
91	Tmp	217	2.302	14:07:05.5	14:07:04.5	0	1s	-1	23°	6°
92	Tmp	220	3.278	14:08:49.6	14:08:48.5	0	1s	-1	21°	6°
93	Tmp	223	4.139	14:10:18.0	14:10:16.7	0	1s	-1	19°	6°
94	Tmp	227	5.904	14:13:31.6	14:13:31.5	0	0s	0	1°	6°

Num	54	Pen	0	PCZ	41	Total PP	49	Col. Final	6°
-----	----	-----	---	-----	----	----------	----	------------	----




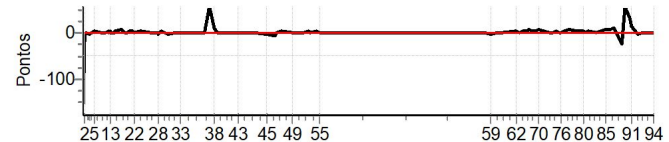


VELOCITTA - SP - Mitsubishi MotorSports 2024

Performance Individual

PC	Tp	Trc	DistPC	Ideal	Passagem	Pen	Erro	Pontos	NoPC	AtePC	PC	Tp	Trc	DistPC	Ideal	Passagem	Pen	Erro	Pontos	NoPC	AtePC	
N u m	61	61 / Jonas Siani Morais / Antonio Ferreira de Morais																				
		Cat / NL / Largada		LIGHT / 61 / 09:41:00																		
		Ribeirão Preto-SP										PAJERO SPORT HPE-S										
PC	Tp	Trc	DistPC	Ideal	Passagem	Pen	Erro	Pontos	NoPC	AtePC	PC	Tp	Trc	DistPC	Ideal	Passagem	Pen	Erro	Pontos	NoPC	AtePC	
1	Tmp	2	0.276	09:46:30.1	09:43:44.2	0	2m46s	-166	94°	94°	53	Tmp	119	2.761	10:53:53.3	10:53:53.9	0	1s	+1	38°	48°	
2	Tmp	3	0.631	09:47:11.1	09:47:06.2	0	5s	-5	67°	94°	54	Tmp	123	3.632	10:55:44.8	10:55:47.6	0	3s	+3	54°	48°	
3	Tmp	4	0.817	09:47:32.3	09:47:32.7	0	0s	0	10°	93°	55	Tmp	124	4.232	10:56:40.9	10:56:41.9	0	1s	+1	42°	48°	
4	Tmp	5	1.291	09:48:24.1	09:48:20.6	0	4s	-4	53°	92°	56	Tmp	131	0.480	11:44:02.3	11:44:01.7	0	1s	-1	56°	47°	
5	Tmp	7	1.863	09:49:43.2	09:49:46.0	0	3s	+3	49°	91°	57	Tmp	132	0.904	11:44:36.4	11:44:36.2	0	0s	0	30°	47°	
6	Tmp	7	2.858	09:51:42.6	09:51:44.4	0	2s	+2	44°	81°	58	Tmp	133	1.584	11:45:32.6	11:45:31.9	0	1s	-1	52°	47°	
7	Tmp	8	3.031	09:52:01.6	09:52:03.0	0	1s	+1	30°	81°	59	Tmp	136	2.651	11:47:10.1	11:47:08.2	0	2s	-2	55°	47°	
8	Tmp	9	3.359	09:52:35.0	09:52:36.6	0	2s	+2	38°	78°	60	Tmp	141	3.890	11:49:21.6	11:49:20.7	0	1s	-1	52°	47°	
9	Tmp	10	3.544	09:52:56.8	09:52:58.3	0	2s	+2	33°	76°	61	Tmp	143	4.745	11:50:40.3	11:50:41.7	0	1s	+1	49°	47°	
10	Tmp	12	4.019	09:53:54.2	09:53:56.7	0	3s	+3	37°	73°	62	Tmp	149	0.167	11:54:45.1	11:54:48.5	0	3s	+3	59°	47°	
11	Tmp	12	4.190	09:54:12.9	09:54:14.1	0	1s	+1	16°	73°	63	Tmp	152	0.793	11:55:53.5	11:55:53.6	0	0s	0	19°	47°	
12	Tmp	13	4.324	09:54:26.8	09:54:31.7	0	5s	+5	46°	71°	64	Tmp	154	1.241	11:56:44.4	11:56:47.9	0	4s	+4	62°	47°	
13	Tmp	13	4.520	09:54:46.4	09:54:46.3	0	0s	0	13°	68°	65	Tmp	154	1.512	11:57:14.0	11:57:18.9	0	5s	+5	63°	47°	
14	Tmp	14	5.059	09:55:46.1	09:55:45.3	0	1s	-1	29°	69°	66	Tmp	154	1.961	11:58:02.9	11:58:06.0	0	3s	+3	45°	47°	
15	Tmp	15	5.266	09:56:08.1	09:56:12.2	0	4s	+4	49°	68°	67	Tmp	156	2.321	11:58:44.0	11:58:49.9	0	6s	+6	61°	47°	
16	Tmp	20	5.748	09:58:03.6	09:58:10.0	0	6s	+6	48°	66°	68	Tmp	158	2.815	11:59:35.8	11:59:41.2	0	5s	+5	56°	48°	
17	Tmp	21	6.054	09:58:36.0	09:58:35.7	0	0s	0	9°	64°	69	Tmp	161	3.225	12:00:24.6	12:00:27.4	0	3s	+3	51°	48°	
18	Tmp	22	6.503	09:59:28.1	09:59:30.3	0	2s	+2	43°	64°	70	Tmp	164	3.576	12:01:15.0	12:01:24.1	0	9s	[+9]	68°	48°	
19	Tmp	23	6.737	09:59:55.4	09:59:55.8	0	0s	0	14°	61°	71	Tmp	168	4.260	12:02:51.4	12:02:56.3	0	5s	+5	58°	49°	
20	Tmp	24	6.932	10:00:17.3	10:00:20.7	0	3s	+3	44°	61°	72	Tmp	172	5.156	12:04:34.2	12:04:36.3	0	2s	+2	35°	49°	
21	Tmp	26	7.390	10:01:11.4	10:01:15.0	0	4s	+4	51°	64°	73	Tmp	174	5.648	12:05:42.6	12:05:43.9	0	1s	+1	27°	48°	
22	Tmp	28	7.669	10:01:45.2	10:01:47.1	0	2s	+2	43°	61°	74	Tmp	176	6.123	12:06:30.0	12:06:32.6	0	3s	+3	44°	48°	
23	Tmp	33	8.432	10:03:32.3	10:03:36.6	0	4s	+4	51°	60°	75	Tmp	178	6.721	12:07:32.7	12:07:34.6	0	2s	+2	35°	48°	
24	Tmp	36	0.236	10:06:15.9	10:06:18.3	0	2s	+2	52°	59°	76	Tmp	179	7.071	12:08:06.3	12:08:08.3	0	2s	+2	39°	47°	
25	Tmp	38	0.650	10:07:00.1	10:07:01.4	0	1s	+1	42°	59°	77	Tmp	182	7.669	12:09:13.0	12:09:15.8	0	3s	+3	39°	47°	
26	Tmp	40	1.092	10:07:49.3	10:07:48.3	0	1s	-1	37°	57°	78	Tmp	182	8.352	12:10:27.5	12:10:34.6	0	7s	[+7]	57°	47°	
27	Tmp	42	1.457	10:08:37.7	10:08:40.0	0	2s	+2	47°	56°	79	Tmp	185	9.543	12:12:52.4	12:12:56.0	0	4s	+4	45°	47°	
28	Tmp	43	1.637	10:08:56.1	10:08:53.1	0	3s	-3	54°	56°	80	Tmp	187	10.525	12:14:38.8	12:14:42.9	0	4s	+4	46°	47°	
29	Tmp	45	2.035	10:09:40.2	10:09:43.3	0	3s	+3	54°	55°	81	Tmp	189	10.942	12:15:22.3	12:15:23.6	0	1s	+1	27°	46°	
30	Tmp	50	3.123	10:11:47.0	10:11:45.5	0	2s	-2	53°	55°	82	Tmp	189	11.533	12:16:16.9	12:16:21.1	0	4s	+4	50°	46°	
31	Tmp	54	4.066	10:14:11.7	10:14:10.3	0	1s	-1	29°	54°	83	Tmp	192	0.550	12:18:17.9	12:18:18.1	0	0s	0	25°	46°	
32	Tmp	56	4.515	10:14:55.2	10:14:56.3	0	1s	+1	36°	53°	84	Tmp	197	1.562	12:19:59.7	12:20:02.7	0	3s	+3	64°	46°	
33	Tmp	58	4.795	10:15:21.8	10:15:22.5	0	1s	+1	39°	53°	85	Tmp	201	2.200	12:21:10.6	12:21:16.5	0	6s	+6	66°	46°	
34	Tmp	66	0.298	10:21:56.8	10:21:56.5	0	0s	0	19°	52°	86	Tmp	205	2.877	12:22:34.2	12:22:42.9	0	9s	[+9]	71°	46°	
35	Tmp	67	0.757	10:22:42.5	10:22:41.6	0	1s	-1	49°	52°	87	Tmp	207	3.443	12:23:41.6	12:23:52.9	0	11s	[+11]	73°	46°	
36	Tmp	68	1.467	10:23:45.3	10:24:41.7	0	56s	[+56]	86°	52°	88	Tmp	212	0.602	12:26:15.3	12:25:52.2	0	23s	-23	81°	47°	
37	Tmp	69	1.829	10:24:18.4	10:25:01.3	0	43s	[+43]	86°	51°	89	Tmp	214	1.101	12:27:09.2	12:28:05.6	0	56s	[+56]	82°	47°	
38	Tmp	71	2.582	10:25:32.2	10:25:42.4	0	10s	[+10]	73°	51°	90	Tmp	215	1.893	12:28:23.3	12:28:53.9	0	31s	[+31]	81°	47°	
39	Tmp	72	2.928	10:26:08.9	10:26:08.7	0	0s	0	22°	51°	91	Tmp	217	2.302	12:29:05.5	12:29:18.2	0	13s	[+13]	72°	47°	
40	Tmp	77	3.653	10:27:40.0	10:27:41.3	0	1s	+1	39°	51°	92	Tmp	220	3.278	12:30:49.6	12:30:45.6	0	4s	-4	60°	47°	
41	Tmp	79	4.398	10:29:02.5	10:29:03.7	0	1s	+1	47°	53°	93	Tmp	223	4.139	12:32:18.0	12:32:17.1	0	1s	-1	45°	47°	
42	Tmp	82	5.020	10:30:19.3	10:30:19.3	0	0s	0	19°	52°	94	Tmp	227	5.904	12:35:31.6	12:35:32.5	0	1s	+1	43°	47°	
43	Tmp	85	6.154	10:32:29.3	10:32:28.7	0	1s	-1	33°	52°												
44	Tmp	94	0.120	10:37:12.0	10:37:12.4	0	0s	0	30°	52°												
45	Tmp	99	1.660	10:40:59.8	10:40:56.1	0	4s	-4	59°	53°												
46	Tmp	101	2.458	10:43:15.0	10:43:09.5	0	6s	-6	62°	52°												
47	Tmp	103	2.738	10:43:51.6	10:43:50.8	0	1s	-1	35°	52°												
48	Tmp	105	3.488	10:45:13.3	10:45:17.1	0	4s	+4	58°	52°												
49	Tmp	110	0.218	10:48:31.0	10:48:30.7	0	0s	0	18°	50°												
50	Tmp	113	0.988	10:50:21.3	10:50:23.6	0	2s	+2	39°	47°												
51	Tmp	116	1.626	10:51:49.6	10:51:49.8	0	0s	0	19°	48°												
52	Tmp	118	2.336	10:53:13.6	10:53:17.6	0	4s	+4	54°	48°												

Num 61 Pen 0 PCZ 13 Total PP 371 Col. Final 47°


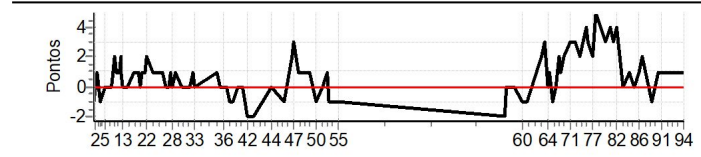




VELOCITTA - SP - Mitsubishi MotorSports 2024

Performance Individual

PC	Tp	Trc	DistPC	Ideal	Passagem	Pen	Erro	Pontos	NoPC	AtePC	PC	Tp	Trc	DistPC	Ideal	Passagem	Pen	Erro	Pontos	NoPC	AtePC										
N	62	62 / Jocenir Foppa Junior / Cintia Leticia de Oliveira										53	Tmp	119	2.761	10:54:53.3	10:54:52.5	0	1s	-1	37°	11°									
u		Cat / NL / Largada LIGHT / 62 / 09:42:00										54	Tmp	123	3.632	10:56:44.8	10:56:43.8	0	1s	-1	37°	12°									
m	16°	Goiânia-GO					L200 TRITON HPE 2.4 D 4X4 AT MOT					55	Tmp	124	4.232	10:57:40.9	10:57:39.7	0	1s	-1	41°	13°									
PC	Tp	Trc	DistPC	Ideal	Passagem	Pen	Erro	Pontos	NoPC	AtePC	56	Tmp	131	0.480	11:45:02.3	11:45:00.3	0	2s	-2	64°	13°										
1	Tmp	2	0.276	09:47:30.1	09:47:29.3	0	1s	-1	35°	82°	57	Tmp	132	0.904	11:45:36.4	11:45:36.2	0	0s	0	29°	13°										
2	Tmp	3	0.631	09:48:11.1	09:48:11.5	0	0s	0	26°	28°	58	Tmp	133	1.584	11:46:32.6	11:46:32.6	0	0s	0	27°	13°										
3	Tmp	4	0.817	09:48:32.3	09:48:32.9	0	1s	+1	34°	18°	59	Tmp	136	2.651	11:48:10.1	11:48:10.4	0	0s	0	24°	13°										
4	Tmp	5	1.291	09:49:24.1	09:49:22.7	0	1s	-1	33°	21°	60	Tmp	141	3.890	11:50:21.6	11:50:20.9	0	1s	-1	51°	14°										
5	Tmp	7	1.863	09:50:43.2	09:50:43.3	0	0s	0	17°	13°	61	Tmp	143	4.745	11:51:40.3	11:51:39.6	0	1s	-1	48°	14°										
6	Tmp	7	2.858	09:52:42.6	09:52:42.8	0	0s	0	16°	9°	62	Tmp	149	0.167	11:55:45.1	11:55:46.8	0	2s	+2	49°	14°										
7	Tmp	8	3.031	09:53:01.6	09:53:02.6	0	1s	+1	29°	14°	63	Tmp	152	0.793	11:56:53.5	11:56:56.2	0	3s	[+3]	59°	15°										
8	Tmp	9	3.359	09:53:35.0	09:53:37.1	0	2s	+2	37°	15°	64	Tmp	154	1.241	11:57:44.4	11:57:44.4	0	0s	0	18°	15°										
9	Tmp	10	3.544	09:53:56.8	09:53:57.4	0	1s	+1	22°	16°	65	Tmp	154	1.512	11:58:14.0	11:58:15.3	0	1s	+1	37°	13°										
10	Tmp	12	4.019	09:54:54.2	09:54:55.5	0	1s	+1	28°	14°	66	Tmp	154	1.961	11:59:02.9	11:59:02.0	0	1s	-1	24°	12°										
11	Tmp	12	4.190	09:55:12.9	09:55:15.2	0	2s	+2	27°	13°	67	Tmp	156	2.321	11:59:44.0	11:59:44.0	0	0s	0	16°	11°										
12	Tmp	13	4.324	09:55:26.8	09:55:28.2	0	1s	+1	24°	14°	68	Tmp	158	2.815	12:00:35.8	12:00:38.2	0	2s	+2	39°	12°										
13	Tmp	13	4.520	09:55:46.4	09:55:46.8	0	0s	0	12°	12°	69	Tmp	161	3.225	12:01:24.6	12:01:25.3	0	1s	+1	33°	10°										
14	Tmp	14	5.059	09:56:46.1	09:56:46.1	0	0s	0	12°	11°	70	Tmp	164	3.576	12:02:15.0	12:02:17.3	0	2s	+2	35°	10°										
15	Tmp	15	5.266	09:57:08.1	09:57:08.5	0	0s	0	10°	9°	71	Tmp	168	4.260	12:03:51.4	12:03:54.8	0	3s	[+3]	44°	12°										
16	Tmp	20	5.748	09:59:03.6	09:59:04.4	0	1s	+1	30°	11°	72	Tmp	172	5.156	12:05:34.2	12:05:37.6	0	3s	[+3]	42°	11°										
17	Tmp	21	6.054	09:59:36.0	09:59:37.4	0	1s	+1	27°	11°	73	Tmp	174	5.648	12:06:42.6	12:06:44.8	0	2s	+2	40°	12°										
18	Tmp	22	6.503	10:00:28.1	10:00:28.7	0	1s	+1	36°	12°	74	Tmp	176	6.123	12:07:30.0	12:07:33.2	0	3s	[+3]	43°	12°										
19	Tmp	23	6.737	10:00:55.4	10:00:55.8	0	0s	0	13°	11°	75	Tmp	178	6.721	12:08:32.7	12:08:36.8	0	4s	[+4]	46°	14°										
20	Tmp	24	6.932	10:01:17.3	10:01:18.7	0	1s	+1	24°	11°	76	Tmp	179	7.071	12:09:06.3	12:09:09.7	0	3s	[+3]	43°	14°										
21	Tmp	26	7.390	10:02:11.4	10:02:12.4	0	1s	+1	32°	11°	77	Tmp	182	7.669	12:10:13.0	12:10:15.2	0	2s	+2	28°	13°										
22	Tmp	28	7.669	10:02:45.2	10:02:47.1	0	2s	+2	42°	12°	78	Tmp	182	8.352	12:11:27.5	12:11:32.3	0	5s	[+5]	49°	14°										
23	Tmp	33	8.432	10:04:32.3	10:04:33.0	0	1s	+1	37°	12°	79	Tmp	185	9.543	12:13:52.4	12:13:55.5	0	3s	+3	42°	17°										
24	Tmp	36	0.236	10:07:15.9	10:07:16.9	0	1s	+1	45°	12°	80	Tmp	187	10.525	12:15:38.8	12:15:43.1	0	4s	[+4]	45°	17°										
25	Tmp	38	0.650	10:08:00.1	10:08:00.3	0	0s	0	25°	12°	81	Tmp	189	10.942	12:16:22.3	12:16:25.4	0	3s	+3	41°	17°										
26	Tmp	40	1.092	10:08:49.3	10:08:49.4	0	0s	0	23°	11°	82	Tmp	189	11.533	12:17:16.9	12:17:20.8	0	4s	[+4]	49°	18°										
27	Tmp	42	1.457	10:09:37.7	10:09:38.7	0	1s	+1	38°	12°	83	Tmp	192	0.550	12:19:17.9	12:19:17.9	0	0s	0	24°	17°										
28	Tmp	43	1.637	10:09:56.1	10:09:56.0	0	0s	0	18°	10°	84	Tmp	197	1.562	12:20:59.7	12:21:00.7	0	1s	+1	33°	17°										
29	Tmp	45	2.035	10:10:40.2	10:10:40.8	0	1s	+1	35°	11°	85	Tmp	201	2.200	12:22:10.6	12:22:11.0	0	0s	0	10°	17°										
30	Tmp	50	3.123	10:12:47.0	10:12:47.3	0	0s	0	19°	9°	86	Tmp	205	2.877	12:23:34.2	12:23:35.6	0	1s	+1	24°	18°										
31	Tmp	54	4.066	10:15:11.7	10:15:12.0	0	0s	0	8°	8°	87	Tmp	207	3.443	12:24:41.6	12:24:43.9	0	2s	+2	26°	18°										
32	Tmp	56	4.515	10:15:55.2	10:15:56.0	0	1s	+1	35°	8°	88	Tmp	212	0.602	12:27:15.3	12:27:14.8	0	1s	-1	53°	18°										
33	Tmp	58	4.795	10:16:21.8	10:16:22.1	0	0s	0	17°	7°	89	Tmp	214	1.101	12:28:09.2	12:28:08.9	0	0s	0	16°	17°										
34	Tmp	66	0.298	10:22:56.8	10:22:58.2	0	1s	+1	35°	8°	90	Tmp	215	1.893	12:29:23.3	12:29:24.7	0	1s	+1	48°	16°										
35	Tmp	67	0.757	10:23:42.5	10:23:42.6	0	0s	0	25°	8°	91	Tmp	217	2.302	12:30:05.5	12:30:06.4	0	1s	+1	46°	16°										
36	Tmp	68	1.467	10:24:45.3	10:24:45.3	0	0s	0	30°	8°	92	Tmp	220	3.278	12:31:49.6	12:31:50.4	0	1s	+1	43°	15°										
37	Tmp	69	1.829	10:25:18.4	10:25:18.0	0	0s	0	26°	7°	93	Tmp	223	4.139	12:33:18.0	12:33:19.0	0	1s	+1	44°	16°										
38	Tmp	71	2.582	10:26:32.2	10:26:31.7	0	1s	-1	48°	8°	94	Tmp	227	5.904	12:36:31.6	12:36:33.0	0	1s	+1	42°	16°										
39	Tmp	72	2.928	10:27:08.9	10:27:08.1	0	1s	-1	47°	9°	<table border="1"> <tr> <td>Num</td><td>62</td><td>Pen</td><td>0</td><td>PCZ</td><td>28</td><td>Total PP</td><td>73</td><td>Col. Final</td><td>16°</td> </tr> </table>											Num	62	Pen	0	PCZ	28	Total PP	73	Col. Final	16°
Num	62	Pen	0	PCZ	28	Total PP	73	Col. Final	16°																						
40	Tmp	77	3.653	10:28:40.0	10:28:39.9	0	0s	0	9°	7°																					
41	Tmp	79	4.398	10:30:02.5	10:30:02.4	0	0s	0	22°	7°																					
42	Tmp	82	5.020	10:31:19.3	10:31:17.7	0	2s	-2	48°	10°																					
43	Tmp	85	6.154	10:33:29.3	10:33:26.9	0	2s	-2	47°	11°																					
44	Tmp	94	0.120	10:38:12.0	10:38:12.1	0	0s	0	29°	11°																					
45	Tmp	99	1.660	10:41:59.8	10:41:59.1	0	1s	-1	36°	11°																					
46	Tmp	101	2.458	10:44:15.0	10:44:16.8	0	2s	+2	42°	11°																					
47	Tmp	103	2.738	10:44:51.6	10:44:54.8	0	3s	[+3]	47°	11°																					
48	Tmp	105	3.488	10:46:13.3	10:46:14.6	0	1s	+1	30°	11°																					
49	Tmp	110	0.218	10:49:31.0	10:49:32.0	0	1s	+1	44°	11°																					
50	Tmp	113	0.988	10:51:21.3	10:51:20.6	0	1s	-1	30°	11°																					
51	Tmp	116	1.626	10:52:49.6	10:52:49.7	0	0s	0	18°	11°																					
52	Tmp	118	2.336	10:54:13.6	10:54:14.3	0	1s	+1	37°	11°																					




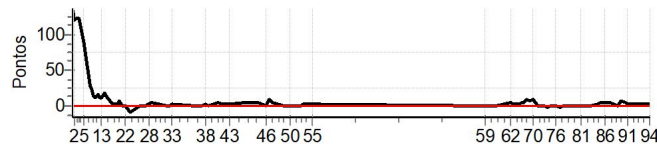


VELOCITTA - SP - Mitsubishi MotorSports 2024

Performance Individual

PC	Tp	Trc	DistPC	Ideal	Passagem	Pen	Erro	Pontos	NoPC	AtePC	PC	Tp	Trc	DistPC	Ideal	Passagem	Pen	Erro	Pontos	NoPC	AtePC	
N	63	63 / Felipe Augusto Silva Foppa / Roumeine Guimarães da Silva																				
u		Cat / NL / Largada LIGHT / 63 / 09:43:00																				
m	37º	Goiânia-GO									L200 TRITON SPORT HPE SERTOES											
1	Tmp	2	0.276	09:48:30.1	09:50:45.6	0	2m16s	[+136]	93º	74º	53	Tmp	119	2.761	10:55:53.3	10:55:54.0	0	1s	+1	36º	46º	
2	Tmp	3	0.631	09:49:11.1	09:51:12.5	0	2m01s	[+121]	94º	73º	54	Tmp	123	3.632	10:57:44.8	10:57:47.0	0	2s	+2	47º	46º	
3	Tmp	4	0.817	09:49:32.3	09:51:34.7	0	2m02s	[+122]	94º	94º	55	Tmp	124	4.232	10:58:40.9	10:58:41.5	0	1s	+1	40º	46º	
4	Tmp	5	1.291	09:50:24.1	09:52:25.9	0	2m02s	[+122]	94º	94º	56	Tmp	131	0.480	11:46:02.3	11:46:02.1	0	0s	0	28º	44º	
5	Tmp	7	1.863	09:51:43.2	09:53:11.5	0	1m28s	[+88]	92º	94º	57	Tmp	132	0.904	11:46:36.4	11:46:35.6	0	1s	-1	59º	45º	
6	Tmp	7	2.858	09:53:42.6	09:54:09.0	0	26s	[+26]	77º	87º	58	Tmp	133	1.584	11:47:32.6	11:47:32.1	0	1s	-1	51º	45º	
7	Tmp	8	3.031	09:54:01.6	09:54:24.5	0	23s	[+23]	71º	87º	59	Tmp	136	2.651	11:49:10.1	11:49:10.1	0	0s	0	23º	43º	
8	Tmp	9	3.359	09:54:35.0	09:54:47.8	0	13s	+13	67º	86º	60	Tmp	141	3.890	11:51:21.6	11:51:21.6	0	0s	0	25º	43º	
9	Tmp	10	3.544	09:54:56.8	09:55:08.2	0	11s	+11	65º	82º	61	Tmp	143	4.745	11:52:40.3	11:52:40.5	0	0s	0	17º	42º	
10	Tmp	12	4.019	09:55:54.2	09:56:08.4	0	14s	[+14]	63º	82º	62	Tmp	149	0.167	11:56:45.1	11:56:47.8	0	3s	+3	58º	42º	
11	Tmp	12	4.190	09:56:12.9	09:56:27.2	0	14s	[+14]	60º	79º	63	Tmp	152	0.793	11:57:53.5	11:57:55.6	0	2s	+2	49º	42º	
12	Tmp	13	4.324	09:56:26.8	09:56:38.1	0	11s	+11	60º	79º	64	Tmp	154	1.241	11:58:44.4	11:58:46.6	0	2s	+2	50º	42º	
13	Tmp	13	4.520	09:56:46.4	09:56:57.1	0	11s	+11	60º	78º	65	Tmp	154	1.512	11:59:14.0	11:59:16.1	0	2s	+2	50º	42º	
14	Tmp	14	5.059	09:57:46.1	09:58:02.9	0	17s	[+17]	61º	77º	66	Tmp	154	1.961	12:00:02.9	12:00:05.8	0	3s	+3	44º	42º	
15	Tmp	15	5.266	09:58:08.1	09:58:21.2	0	13s	+13	59º	76º	67	Tmp	156	2.321	12:00:44.0	12:00:48.3	0	4s	+4	57º	42º	
16	Tmp	20	5.748	10:00:03.6	10:00:04.3	0	1s	+1	29º	75º	68	Tmp	158	2.815	12:01:35.8	12:01:44.9	0	9s	+9	67º	42º	
17	Tmp	21	6.054	10:00:36.0	10:00:37.0	0	1s	+1	26º	75º	69	Tmp	161	3.225	12:02:24.6	12:02:31.4	0	7s	+7	64º	43º	
18	Tmp	22	6.503	10:01:28.1	10:01:29.0	0	1s	+1	35º	75º	70	Tmp	164	3.576	12:03:15.0	12:03:22.7	0	8s	+8	65º	45º	
19	Tmp	23	6.737	10:01:55.4	10:01:56.3	0	1s	+1	34º	75º	71	Tmp	168	4.260	12:04:51.4	12:04:49.3	0	2s	-2	38º	42º	
20	Tmp	24	6.932	10:02:17.3	10:02:22.0	0	5s	+5	49º	75º	72	Tmp	172	5.156	12:06:34.2	12:06:32.3	0	2s	-2	34º	42º	
21	Tmp	26	7.390	10:03:11.4	10:03:11.1	0	0s	0	7º	70º	73	Tmp	174	5.648	12:07:42.6	12:07:39.8	0	3s	-3	43º	42º	
22	Tmp	28	7.669	10:03:45.2	10:03:45.6	0	0s	0	6º	69º	74	Tmp	176	6.123	12:08:30.0	12:08:30.1	0	0s	0	14º	42º	
23	Tmp	33	8.432	10:05:32.3	10:05:22.0	0	10s	-10	62º	69º	75	Tmp	178	6.721	12:09:32.7	12:09:32.3	0	0s	0	17º	40º	
24	Tmp	36	0.236	10:08:15.9	10:08:16.3	0	0s	0	28º	67º	76	Tmp	179	7.071	12:10:06.3	12:10:05.4	0	1s	-1	30º	40º	
25	Tmp	38	0.650	10:09:00.1	10:08:59.2	0	1s	-1	41º	66º	77	Tmp	182	7.669	12:11:13.0	12:11:09.9	0	3s	-3	38º	40º	
26	Tmp	40	1.092	10:09:49.3	10:09:49.5	0	0s	0	22º	65º	78	Tmp	182	8.352	12:12:27.5	12:12:27.6	0	0s	0	11º	40º	
27	Tmp	42	1.457	10:10:37.7	10:10:39.7	0	2s	+2	46º	65º	79	Tmp	185	9.543	12:14:52.4	12:14:52.8	0	0s	0	14º	40º	
28	Tmp	43	1.637	10:10:56.1	10:10:56.8	0	1s	+1	36º	65º	80	Tmp	187	10.525	12:16:38.8	12:16:38.9	0	0s	0	14º	40º	
29	Tmp	45	2.035	10:11:40.2	10:11:43.2	0	3s	+3	53º	65º	81	Tmp	189	10.942	12:17:22.3	12:17:21.6	0	1s	-1	26º	39º	
30	Tmp	50	3.123	10:13:47.0	10:13:49.1	0	2s	+2	52º	65º	82	Tmp	189	11.533	12:18:16.9	12:18:15.6	0	1s	-1	32º	39º	
31	Tmp	54	4.066	10:16:11.7	10:16:11.1	0	1s	-1	28º	59º	83	Tmp	192	0.550	12:20:17.9	12:20:18.3	0	0s	0	23º	38º	
32	Tmp	56	4.515	10:16:55.2	10:16:54.7	0	1s	-1	34º	59º	84	Tmp	197	1.562	12:21:59.7	12:22:01.8	0	2s	+2	56º	39º	
33	Tmp	58	4.795	10:17:21.8	10:17:23.0	0	1s	+1	38º	58º	85	Tmp	201	2.200	12:23:10.6	12:23:13.5	0	3s	+3	54º	39º	
34	Tmp	66	0.298	10:23:56.8	10:23:56.9	0	0s	0	18º	58º	86	Tmp	205	2.877	12:24:34.2	12:24:37.3	0	3s	+3	49º	39º	
35	Tmp	67	0.757	10:24:42.5	10:24:42.7	0	0s	0	24º	57º	87	Tmp	207	3.443	12:25:41.6	12:25:45.8	0	4s	+4	51º	39º	
36	Tmp	68	1.467	10:25:45.3	10:25:44.9	0	0s	0	29º	56º	88	Tmp	212	0.602	12:28:15.3	12:28:15.6	0	0s	0	29º	39º	
37	Tmp	69	1.829	10:26:18.4	10:26:17.5	0	1s	-1	51º	56º	89	Tmp	214	1.101	12:29:09.2	12:29:14.5	0	5s	+5	65º	39º	
38	Tmp	71	2.582	10:27:32.2	10:27:33.3	0	1s	+1	47º	56º	90	Tmp	215	1.893	12:30:23.3	12:30:27.4	0	4s	+4	64º	39º	
39	Tmp	72	2.928	10:28:08.9	10:28:08.2	0	1s	-1	46º	56º	91	Tmp	217	2.302	12:31:05.5	12:31:06.7	0	1s	+1	45º	39º	
40	Tmp	77	3.653	10:29:40.0	10:29:41.3	0	1s	+1	38º	56º	92	Tmp	220	3.278	12:32:49.6	12:32:51.4	0	2s	+2	53º	37º	
41	Tmp	79	4.398	10:31:02.5	10:31:05.2	0	3s	+3	61º	50º	93	Tmp	223	4.139	12:34:18.0	12:34:20.4	0	2s	+2	54º	37º	
42	Tmp	82	5.020	10:32:19.3	10:32:21.3	0	2s	+2	47º	49º	94	Tmp	227	5.904	12:37:31.6	12:37:33.9	0	2s	+2	52º	37º	
43	Tmp	85	6.154	10:34:29.3	10:34:30.8	0	2s	+2	46º	49º												
44	Tmp	94	0.120	10:39:12.0	10:39:14.9	0	3s	+3	63º	49º												
45	Tmp	99	1.660	10:42:59.8	10:43:02.6	0	3s	+3	57º	49º												
46	Tmp	101	2.458	10:45:15.0	10:45:14.0	0	1s	-1	33º	49º												
47	Tmp	103	2.738	10:45:51.6	10:46:00.8	0	9s	+9	67º	48º												
48	Tmp	105	3.488	10:47:13.3	10:47:15.8	0	3s	+3	50º	46º												
49	Tmp	110	0.218	10:50:31.0	10:50:30.0	0	1s	-1	43º	46º												
50	Tmp	113	0.988	10:52:21.3	10:52:20.4	0	1s	-1	29º	46º												
51	Tmp	116	1.626	10:53:49.6	10:53:50.0	0	0s	0	17º	46º												
52	Tmp	118	2.336	10:55:13.6	10:55:13.9	0	0s	0	16º	46º												

Num	63	Pen	0	PCZ	20	Total PP	209	Col. Final	37º
-----	----	-----	---	-----	----	----------	-----	------------	-----




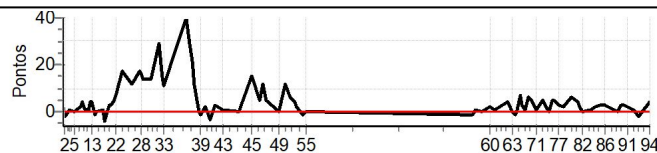


VELOCITTA - SP - Mitsubishi MotorSports 2024

Performance Individual

PC	Tp	Trc	DistPC	Ideal	Passagem	Pen	Erro	Pontos	NoPC	AtePC	PC	Tp	Trc	DistPC	Ideal	Passagem	Pen	Erro	Pontos	NoPC	AtePC
N u m	64	64 / Marco Aurelio Gomes Fernandes / Almir Fernandes																			
		Cat / NL / Largada LIGHT / 64 / 09:44:00																			
		São Paulo-SP ECLIPSE CROSS HPE-S S-AWC																			
1	Tmp	2	0.276	09:49:30.1	09:49:31.7	0	2s	+2	48°	36°	53	Tmp	119	2.761	10:56:53.3	10:56:55.4	0	2s	+2	48°	47°
2	Tmp	3	0.631	09:50:11.1	09:50:09.4	0	2s	-2	47°	47°	54	Tmp	123	3.632	10:58:44.8	10:58:44.3	0	1s	-1	36°	47°
3	Tmp	4	0.817	09:50:32.3	09:50:31.5	0	1s	-1	33°	38°	55	Tmp	124	4.232	10:59:40.9	10:59:41.0	0	0s	0	14°	47°
4	Tmp	5	1.291	09:51:24.1	09:51:25.0	0	1s	+1	32°	37°	56	Tmp	131	0.480	11:47:02.3	11:47:01.5	0	1s	-1	55°	46°
5	Tmp	7	1.863	09:52:43.2	09:52:43.0	0	0s	0	16°	25°	57	Tmp	132	0.904	11:47:36.4	11:47:35.8	0	1s	-1	58°	46°
6	Tmp	7	2.858	09:54:42.6	09:54:44.8	0	2s	+2	43°	27°	58	Tmp	133	1.584	11:48:32.6	11:48:33.4	0	1s	+1	50°	46°
7	Tmp	8	3.031	09:55:01.6	09:55:06.0	0	4s	+4	46°	31°	59	Tmp	136	2.651	11:50:10.1	11:50:10.5	0	0s	0	22°	46°
8	Tmp	9	3.359	09:55:35.0	09:55:37.4	0	2s	+2	36°	32°	60	Tmp	141	3.890	11:52:21.6	11:52:23.8	0	2s	+2	57°	46°
9	Tmp	10	3.544	09:55:56.8	09:55:58.2	0	1s	+1	21°	31°	61	Tmp	143	4.745	11:53:40.3	11:53:40.9	0	1s	+1	47°	46°
10	Tmp	12	4.019	09:56:54.2	09:56:54.8	0	1s	+1	27°	29°	62	Tmp	149	0.167	11:57:45.1	11:57:49.2	0	4s	+4	64°	46°
11	Tmp	12	4.190	09:57:12.9	09:57:17.2	0	4s	+4	41°	29°	63	Tmp	152	0.793	11:58:53.5	11:58:53.6	0	0s	0	18°	46°
12	Tmp	13	4.324	09:57:26.8	09:57:30.9	0	4s	+4	42°	31°	64	Tmp	154	1.241	11:59:44.4	11:59:43.2	0	1s	-1	39°	46°
13	Tmp	13	4.520	09:57:46.4	09:57:50.2	0	4s	+4	42°	33°	65	Tmp	154	1.512	12:00:14.0	12:00:15.4	0	1s	+1	36°	46°
14	Tmp	14	5.059	09:58:46.1	09:58:45.3	0	1s	-1	28°	31°	66	Tmp	154	1.961	12:01:02.9	12:01:10.1	0	7s	+7	62°	46°
15	Tmp	15	5.266	09:59:08.1	09:59:07.7	0	0s	0	9°	30°	67	Tmp	156	2.321	12:01:44.0	12:01:46.9	0	3s	+3	52°	46°
16	Tmp	20	5.748	10:01:03.6	10:01:04.7	0	1s	+1	28°	26°	68	Tmp	158	2.815	12:02:35.8	12:02:37.1	0	1s	+1	26°	46°
17	Tmp	21	6.054	10:01:36.0	10:01:32.0	0	4s	-4	45°	27°	69	Tmp	161	3.225	12:03:24.6	12:03:30.8	0	6s	+6	63°	46°
18	Tmp	22	6.503	10:02:28.1	10:02:29.1	0	1s	+1	34°	27°	70	Tmp	164	3.576	12:04:15.0	12:04:20.3	0	5s	+5	54°	46°
19	Tmp	23	6.737	10:02:55.4	10:02:58.3	0	3s	+3	47°	28°	71	Tmp	168	4.260	12:05:51.4	12:05:52.3	0	1s	+1	28°	46°
20	Tmp	24	6.932	10:03:17.3	10:03:20.2	0	3s	+3	43°	28°	72	Tmp	172	5.156	12:07:34.2	12:07:38.8	0	5s	+5	53°	46°
21	Tmp	26	7.390	10:04:11.4	10:04:16.2	0	5s	+5	55°	28°	73	Tmp	174	5.648	12:08:42.6	12:08:45.0	0	2s	+2	39°	46°
22	Tmp	28	7.669	10:04:45.2	10:04:51.9	0	7s	+7	55°	30°	74	Tmp	176	6.123	12:09:30.0	12:09:29.8	0	0s	0	13°	46°
23	Tmp	33	8.432	10:06:32.3	10:06:49.0	0	17s	[+17]	69°	30°	75	Tmp	178	6.721	12:10:32.7	12:10:37.4	0	5s	+5	51°	46°
24	Tmp	36	0.236	10:09:15.9	10:09:28.1	0	12s	+12	66°	31°	76	Tmp	179	7.071	12:11:06.3	12:11:11.4	0	5s	+5	54°	46°
25	Tmp	38	0.650	10:10:00.1	10:10:14.5	0	14s	+14	70°	34°	77	Tmp	182	7.669	12:12:13.0	12:12:16.1	0	3s	+3	37°	46°
26	Tmp	40	1.092	10:10:49.3	10:11:04.3	0	15s	[+15]	70°	35°	78	Tmp	182	8.352	12:13:27.5	12:13:29.3	0	2s	+2	33°	46°
27	Tmp	42	1.457	10:11:37.7	10:11:55.1	0	17s	[+17]	75°	37°	79	Tmp	185	9.543	12:15:52.4	12:15:58.2	0	6s	+6	55°	46°
28	Tmp	43	1.637	10:11:56.1	10:12:12.4	0	16s	[+16]	75°	40°	80	Tmp	187	10.525	12:17:38.8	12:17:42.8	0	4s	+4	44°	46°
29	Tmp	45	2.035	10:12:40.2	10:12:54.4	0	14s	+14	68°	43°	81	Tmp	189	10.942	12:18:22.3	12:18:24.2	0	2s	+2	34°	44°
30	Tmp	50	3.123	10:14:47.0	10:15:00.9	0	14s	+14	72°	46°	82	Tmp	189	11.533	12:19:16.9	12:19:17.3	0	0s	0	14°	44°
31	Tmp	54	4.066	10:17:11.7	10:17:41.0	0	29s	[+29]	73°	47°	83	Tmp	192	0.550	12:21:17.9	12:21:18.6	0	1s	+1	52°	44°
32	Tmp	56	4.515	10:17:55.2	10:18:10.0	0	15s	[+15]	71°	47°	84	Tmp	197	1.562	12:22:59.7	12:23:01.9	0	2s	+2	55°	44°
33	Tmp	58	4.795	10:18:21.8	10:18:32.5	0	11s	+11	69°	47°	85	Tmp	201	2.200	12:24:10.6	12:24:14.0	0	3s	+3	53°	44°
34	Tmp	66	0.298	10:24:56.8	10:25:36.6	0	40s	[+40]	86°	47°	86	Tmp	205	2.877	12:25:34.2	12:25:37.5	0	3s	+3	48°	44°
35	Tmp	67	0.757	10:25:42.5	10:26:12.9	0	30s	[+30]	85°	48°	87	Tmp	207	3.443	12:26:41.6	12:26:43.8	0	2s	+2	25°	43°
36	Tmp	68	1.467	10:26:45.3	10:27:06.3	0	21s	[+21]	80°	50°	88	Tmp	212	0.602	12:29:15.3	12:29:15.5	0	0s	0	28°	43°
37	Tmp	69	1.829	10:27:18.4	10:27:30.5	0	12s	+12	74°	50°	89	Tmp	214	1.101	12:30:09.2	12:30:12.1	0	3s	+3	57°	43°
38	Tmp	71	2.582	10:28:32.2	10:28:32.6	0	0s	0	24°	50°	90	Tmp	215	1.893	12:31:23.3	12:31:26.2	0	3s	+3	58°	43°
39	Tmp	72	2.928	10:29:08.9	10:29:07.8	0	1s	-1	45°	50°	91	Tmp	217	2.302	12:32:05.5	12:32:07.7	0	2s	+2	53°	43°
40	Tmp	77	3.653	10:30:40.0	10:30:42.4	0	2s	+2	54°	50°	92	Tmp	220	3.278	12:33:49.6	12:33:50.8	0	1s	+1	42°	43°
41	Tmp	79	4.398	10:32:02.5	10:31:59.8	0	3s	-3	60°	51°	93	Tmp	223	4.139	12:35:18.0	12:35:16.5	0	2s	-2	53°	43°
42	Tmp	82	5.020	10:33:19.3	10:33:21.8	0	3s	+3	55°	51°	94	Tmp	227	5.904	12:38:31.6	12:38:36.0	0	4s	+4	61°	43°
43	Tmp	85	6.154	10:35:29.3	10:35:30.6	0	1s	+1	32°	50°											
44	Tmp	94	0.120	10:40:12.0	10:40:12.0	0	0s	0	28°	50°											
45	Tmp	99	1.660	10:43:59.8	10:44:14.6	0	15s	[+15]	74°	50°											
46	Tmp	101	2.458	10:46:15.0	10:46:20.3	0	5s	+5	58°	50°											
47	Tmp	103	2.738	10:46:51.6	10:47:03.7	0	12s	+12	69°	51°											
48	Tmp	105	3.488	10:48:13.3	10:48:18.3	0	5s	+5	60°	51°											
49	Tmp	110	0.218	10:51:31.0	10:51:31.1	0	0s	0	17°	47°											
50	Tmp	113	0.988	10:53:21.3	10:53:33.2	0	12s	+12	68°	48°											
51	Tmp	116	1.626	10:54:49.6	10:54:56.0	0	6s	+6	54°	47°											
52	Tmp	118	2.336	10:56:13.6	10:56:18.0	0	4s	+4	53°	47°											

Num	64	Pen	0	PCZ	11	Total PP	282	Col. Final	43°
-----	----	-----	---	-----	----	----------	-----	------------	-----



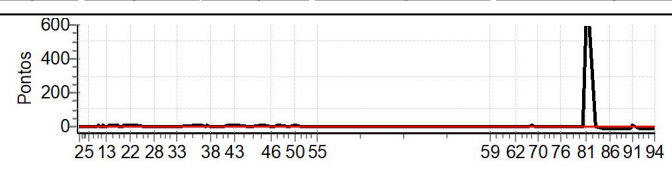


VELOCITTA - SP - Mitsubishi MotorSports 2024

Performance Individual

PC	Tp	Trc	DistPC	Ideal	Passagem	Pen	Erro	Pontos	NoPC	AtePC	PC	Tp	Trc	DistPC	Ideal	Passagem	Pen	Erro	Pontos	NoPC	AtePC	
N u m	65	65 / Beatriz Musa Mustafa Dessiyeh / Danuzia Rezende de Souza																				
		Cat / NL / Largada		LIGHT / 65 / 09:45:00																		
		Goiânia-GO									PAJERO TR4 FLEX 2.0L 4X4 AT 5P											
PC	Tp	Trc	DistPC	Ideal	Passagem	Pen	Erro	Pontos	NoPC	AtePC	PC	Tp	Trc	DistPC	Ideal	Passagem	Pen	Erro	Pontos	NoPC	AtePC	
1	Tmp	2	0.276	09:50:30.1	09:50:31.0	0	1s	+1	34°	27°	53	Tmp	119	2.761	10:57:53.3	10:57:53.8	0	1s	+1	35°	23°	
2	Tmp	3	0.631	09:51:11.1	09:51:11.0	0	0s	0	25°	15°	54	Tmp	123	3.632	10:59:44.8	10:59:45.7	0	1s	+1	35°	23°	
3	Tmp	4	0.817	09:51:32.3	09:51:33.7	0	1s	+1	32°	17°	55	Tmp	124	4.232	11:00:40.9	11:00:41.7	0	1s	+1	39°	23°	
4	Tmp	5	1.291	09:52:24.1	09:52:24.4	0	0s	0	16°	9°	56	Tmp	131	0.480	11:48:02.3	11:48:02.3	0	0s	0	27°	23°	
5	Tmp	7	1.863	09:53:43.2	09:53:43.8	0	1s	+1	33°	14°	57	Tmp	132	0.904	11:48:36.4	11:48:36.1	0	0s	0	28°	23°	
6	Tmp	7	2.858	09:55:42.6	09:55:41.9	0	1s	-1	36°	15°	58	Tmp	133	1.584	11:49:32.6	11:49:32.4	0	0s	0	26°	23°	
7	Tmp	8	3.031	09:56:01.6	09:56:01.6	0	0s	0	13°	12°	59	Tmp	136	2.651	11:51:10.1	11:51:10.6	0	1s	+1	45°	23°	
8	Tmp	9	3.359	09:56:35.0	09:56:37.0	0	2s	+2	35°	14°	60	Tmp	141	3.890	11:53:21.6	11:53:21.8	0	0s	0	24°	23°	
9	Tmp	10	3.544	09:56:56.8	09:56:58.1	0	1s	+1	20°	15°	61	Tmp	143	4.745	11:54:40.3	11:54:41.4	0	1s	+1	46°	24°	
10	Tmp	12	4.019	09:57:54.2	09:57:55.5	0	1s	+1	26°	13°	62	Tmp	149	0.167	11:58:45.1	11:58:46.4	0	1s	+1	40°	24°	
11	Tmp	12	4.190	09:58:12.9	09:58:15.6	0	3s	[+3]	36°	15°	63	Tmp	152	0.793	11:59:53.5	11:59:52.4	0	1s	-1	41°	24°	
12	Tmp	13	4.324	09:58:26.8	09:58:26.9	0	0s	0	12°	11°	64	Tmp	154	1.241	12:00:44.4	12:00:40.7	0	4s	-4	61°	24°	
13	Tmp	13	4.520	09:58:46.4	09:58:47.7	0	1s	+1	27°	13°	65	Tmp	154	1.512	12:01:14.0	12:01:10.7	0	3s	-3	59°	24°	
14	Tmp	14	5.059	09:59:46.1	09:59:49.7	0	4s	[+4]	49°	15°	66	Tmp	154	1.961	12:02:02.9	12:02:00.4	0	3s	-3	43°	24°	
15	Tmp	15	5.266	10:00:08.1	10:00:10.0	0	2s	+2	40°	17°	67	Tmp	156	2.321	12:02:44.0	12:02:39.7	0	4s	-4	56°	24°	
16	Tmp	20	5.748	10:02:03.6	10:02:06.5	0	3s	[+3]	39°	20°	68	Tmp	158	2.815	12:03:35.8	12:03:40.9	0	5s	[+5]	55°	24°	
17	Tmp	21	6.054	10:02:36.0	10:02:36.7	0	1s	+1	25°	21°	69	Tmp	161	3.225	12:04:24.6	12:04:23.4	0	1s	-1	32°	24°	
18	Tmp	22	6.503	10:03:28.1	10:03:29.2	0	1s	+1	33°	21°	70	Tmp	164	3.576	12:05:15.0	12:05:13.1	0	2s	-2	34°	24°	
19	Tmp	23	6.737	10:03:55.4	10:03:57.3	0	2s	+2	42°	21°	71	Tmp	168	4.260	12:06:51.4	12:06:51.8	0	0s	0	13°	24°	
20	Tmp	24	6.932	10:04:17.3	10:04:19.0	0	2s	+2	35°	22°	72	Tmp	172	5.156	12:08:34.2	12:08:31.2	0	3s	-3	41°	24°	
21	Tmp	26	7.390	10:05:11.4	10:05:13.5	0	2s	+2	43°	22°	73	Tmp	174	5.648	12:09:42.6	12:09:38.4	0	4s	-4	48°	24°	
22	Tmp	28	7.669	10:05:45.2	10:05:48.4	0	3s	[+3]	48°	22°	74	Tmp	176	6.123	12:10:30.0	12:10:27.1	0	3s	-3	42°	24°	
23	Tmp	33	8.432	10:07:32.3	10:07:35.4	0	3s	[+3]	48°	23°	75	Tmp	178	6.721	12:11:32.7	12:11:28.0	0	5s	-5	50°	24°	
24	Tmp	36	0.236	10:10:15.9	10:10:15.8	0	0s	0	27°	22°	76	Tmp	179	7.071	12:12:06.3	12:12:01.1	0	5s	-5	53°	25°	
25	Tmp	38	0.650	10:11:00.1	10:11:00.0	0	0s	0	24°	22°	77	Tmp	182	7.669	12:13:13.0	12:13:04.6	0	8s	-8	60°	26°	
26	Tmp	40	1.092	10:11:49.3	10:11:49.3	0	0s	0	21°	21°	78	Tmp	182	8.352	12:14:27.5	12:14:20.6	0	7s	-7	56°	27°	
27	Tmp	42	1.457	10:12:37.7	10:12:38.6	0	1s	+1	37°	21°	79	Tmp	185	9.543	12:16:52.4	12:16:49.0	0	3s	-3	41°	27°	
28	Tmp	43	1.637	10:12:56.1	10:12:56.5	0	0s	0	17°	21°	80	Tmp	187	10.525	12:18:38.8	12:18:40.2	0	1s	+1	25°	27°	
29	Tmp	45	2.035	10:13:40.2	10:13:40.6	0	0s	0	18°	21°	81	Tmp	189	10.942	12:19:22.3	--:--:--	0		+600	96°	59°	
30	Tmp	50	3.123	10:15:47.0	10:15:47.2	0	0s	0	18°	21°	82	Tmp	189	11.533	12:20:16.9	--:--:--	0		+600	96°	69°	
31	Tmp	54	4.066	10:18:11.7	10:18:12.6	0	1s	+1	27°	20°	83	Tmp	192	0.550	12:22:17.9	12:22:18.3	0	0s	0	22°	68°	
32	Tmp	56	4.515	10:18:55.2	10:18:56.3	0	1s	+1	33°	18°	84	Tmp	197	1.562	12:23:59.7	12:23:47.3	0	12s	-12	73°	68°	
33	Tmp	58	4.795	10:19:21.8	10:19:23.1	0	1s	+1	37°	17°	85	Tmp	201	2.200	12:25:10.6	12:25:01.6	0	9s	-9	69°	68°	
34	Tmp	66	0.298	10:25:56.8	10:26:06.8	0	10s	[+10]	78°	19°	86	Tmp	205	2.877	12:26:34.2	12:26:24.0	0	10s	-10	72°	68°	
35	Tmp	67	0.757	10:26:42.5	10:26:45.8	0	3s	[+3]	61°	22°	87	Tmp	207	3.443	12:27:41.6	12:27:31.9	0	10s	-10	71°	68°	
36	Tmp	68	1.467	10:27:45.3	10:27:45.5	0	0s	0	28°	22°	88	Tmp	212	0.602	12:30:15.3	12:30:02.1	0	13s	-13	79°	69°	
37	Tmp	69	1.829	10:28:18.4	10:28:20.4	0	2s	+2	55°	23°	89	Tmp	214	1.101	12:31:09.2	12:30:57.0	0	12s	-12	74°	69°	
38	Tmp	71	2.582	10:29:32.2	10:29:33.5	0	1s	+1	46°	24°	90	Tmp	215	1.893	12:32:23.3	12:32:10.9	0	12s	-12	72°	70°	
39	Tmp	72	2.928	10:30:08.9	10:30:09.7	0	1s	+1	44°	24°	91	Tmp	217	2.302	12:33:05.5	12:33:09.6	0	4s	[+4]	61°	70°	
40	Tmp	77	3.653	10:31:40.0	10:31:40.7	0	1s	+1	37°	24°	92	Tmp	220	3.278	12:34:49.6	12:34:39.1	0	11s	-11	68°	70°	
41	Tmp	79	4.398	10:33:02.5	10:33:02.8	0	0s	0	21°	22°	93	Tmp	223	4.139	12:36:18.0	12:36:06.8	0	11s	-11	66°	70°	
42	Tmp	82	5.020	10:34:19.3	10:34:21.6	0	2s	+2	46°	22°	94	Tmp	227	5.904	12:39:31.6	12:39:19.6	0	12s	-12	68°	70°	
43	Tmp	85	6.154	10:36:29.3	10:36:33.2	0	4s	[+4]	53°	23°												
44	Tmp	94	0.120	10:41:12.0	10:41:13.2	0	1s	+1	51°	23°												
45	Tmp	99	1.660	10:44:59.8	10:45:02.4	0	3s	+3	56°	23°												
46	Tmp	101	2.458	10:47:15.0	10:47:15.2	0	0s	0	12°	23°												
47	Tmp	103	2.738	10:47:51.6	10:47:51.2	0	0s	0	15°	23°												
48	Tmp	105	3.488	10:49:13.3	10:49:16.3	0	3s	+3	49°	23°												
49	Tmp	110	0.218	10:52:31.0	10:52:30.4	0	1s	-1	42°	23°												
50	Tmp	113	0.988	10:54:21.3	10:54:23.6	0	2s	+2	38°	23°												
51	Tmp	116	1.626	10:55:49.6	10:55:50.8	0	1s	+1	36°	23°												
52	Tmp	118	2.336	10:57:13.6	10:57:14.0	0	0s	0	15°	23°												

Num	65	Pen	0	PCZ	21	Total PP	1416	Col. Final	70°
-----	----	-----	---	-----	----	----------	------	------------	-----



Supervisão:	Realização:	Apuração:	Cronometragem


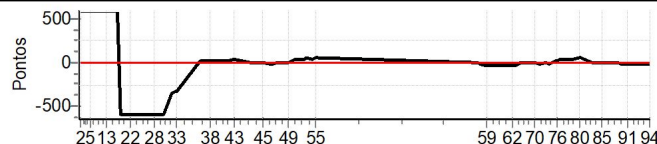


VELOCITTA - SP - Mitsubishi MotorSports 2024

Performance Individual

PC	Tp	Trc	DistPC	Ideal	Passagem	Pen	Erro	Pontos	NoPC	AtePC	PC	Tp	Trc	DistPC	Ideal	Passagem	Pen	Erro	Pontos	NoPC	AtePC
N u m	66	66 / Jose de Almeida Fernandes / Silvia Bressanin de Paula																			
		Cat / NL / Largada LIGHT / 66 / 09:46:00																			
		São Paulo-SP L200 TRITON OUTDOOR GLX 2.4 D 4																			
PC	Tp	Trc	DistPC	Ideal	Passagem	Pen	Erro	Pontos	NoPC	AtePC	PC	Tp	Trc	DistPC	Ideal	Passagem	Pen	Erro	Pontos	NoPC	AtePC
1	Tmp	2	0.276	09:51:30.1	--:--:--	0		+600	96°	96°	53	Tmp	119	2.761	10:58:53.3	10:59:45.3	0	52s	[+52]	78°	95°
2	Tmp	3	0.631	09:52:11.1	--:--:--	0		+600	96°	96°	54	Tmp	123	3.632	11:00:44.8	11:01:28.2	0	43s	[+43]	78°	95°
3	Tmp	4	0.817	09:52:32.3	--:--:--	0		+600	96°	96°	55	Tmp	124	4.232	11:01:40.9	11:02:31.8	0	51s	[+51]	80°	95°
4	Tmp	5	1.291	09:53:24.1	--:--:--	0		+600	96°	96°	56	Tmp	131	0.480	11:49:02.3	11:49:00.4	0	2s	-2	63°	95°
5	Tmp	7	1.863	09:54:43.2	--:--:--	0		+600	96°	96°	57	Tmp	132	0.904	11:49:36.4	11:49:31.1	0	5s	-5	69°	95°
6	Tmp	7	2.858	09:56:42.6	--:--:--	0		+600	96°	96°	58	Tmp	133	1.584	11:50:32.6	11:50:18.7	0	14s	-14	77°	95°
7	Tmp	8	3.031	09:57:01.6	--:--:--	0		+600	96°	96°	59	Tmp	136	2.651	11:52:10.1	11:51:37.1	0	33s	-33	84°	95°
8	Tmp	9	3.359	09:57:35.0	--:--:--	0		+600	96°	96°	60	Tmp	141	3.890	11:54:21.6	11:53:42.6	0	39s	-39	87°	95°
9	Tmp	10	3.544	09:57:56.8	--:--:--	0		+600	96°	96°	61	Tmp	143	4.745	11:55:40.3	11:54:55.9	0	44s	-44	87°	95°
10	Tmp	12	4.019	09:58:54.2	--:--:--	0		+600	96°	96°	62	Tmp	149	0.167	11:59:45.1	11:59:04.4	0	41s	-41	86°	95°
11	Tmp	12	4.190	09:59:12.9	--:--:--	0		+600	96°	96°	63	Tmp	152	0.793	12:00:53.5	12:00:13.3	0	40s	-40	87°	95°
12	Tmp	13	4.324	09:59:26.8	--:--:--	0		+600	96°	96°	64	Tmp	154	1.241	12:01:44.4	12:01:23.5	0	21s	-21	80°	95°
13	Tmp	13	4.520	09:59:46.4	--:--:--	0		+600	96°	96°	65	Tmp	154	1.512	12:02:14.0	12:02:10.2	0	4s	-4	61°	95°
14	Tmp	14	5.059	10:00:46.1	--:--:--	0		+600	96°	96°	66	Tmp	154	1.961	12:03:02.9	12:03:11.5	0	9s	+9	69°	95°
15	Tmp	15	5.266	10:01:08.1	--:--:--	0		+600	96°	96°	67	Tmp	156	2.321	12:03:44.0	12:03:53.3	0	9s	+9	68°	95°
16	Tmp	20	5.748	10:03:03.6	--:--:--	0		+600	96°	96°	68	Tmp	158	2.815	12:04:35.8	12:04:40.5	0	5s	+5	54°	95°
17	Tmp	21	6.054	10:03:36.0	09:52:44.7	0	10m51s	-600	96°	96°	69	Tmp	161	3.225	12:05:24.6	12:05:27.8	0	3s	+3	50°	95°
18	Tmp	22	6.503	10:04:28.1	09:53:45.2	0	10m43s	-600	96°	96°	70	Tmp	164	3.576	12:06:15.0	12:06:14.5	0	1s	-1	25°	94°
19	Tmp	23	6.737	10:04:55.4	09:54:17.2	0	10m38s	-600	96°	96°	71	Tmp	168	4.260	12:07:51.4	12:07:38.6	0	13s	-13	74°	95°
20	Tmp	24	6.932	10:05:17.3	09:54:43.8	0	10m34s	-600	96°	96°	72	Tmp	172	5.156	12:09:34.2	12:09:25.1	0	9s	-9	65°	94°
21	Tmp	26	7.390	10:06:11.4	09:55:43.6	0	10m28s	-600	96°	96°	73	Tmp	174	5.648	12:10:42.6	12:10:33.1	0	10s	-10	66°	94°
22	Tmp	28	7.669	10:06:45.2	09:56:21.2	0	10m24s	-600	96°	96°	74	Tmp	176	6.123	12:11:30.0	12:11:27.4	0	3s	-3	41°	94°
23	Tmp	33	8.432	10:08:32.3	09:57:51.6	0	10m41s	-600	96°	96°	75	Tmp	178	6.721	12:12:32.7	12:12:42.4	0	10s	+10	64°	93°
24	Tmp	36	0.236	10:11:15.9	09:58:41.6	0	12m34s	-600	96°	96°	76	Tmp	179	7.071	12:13:06.3	12:13:25.7	0	19s	+19	70°	92°
25	Tmp	38	0.650	10:12:00.1	09:59:35.0	0	12m25s	-600	96°	96°	77	Tmp	182	7.669	12:14:13.0	12:14:47.0	0	34s	+34	75°	92°
26	Tmp	40	1.092	10:12:49.3	10:00:28.2	0	12m21s	-600	96°	96°	78	Tmp	182	8.352	12:15:27.5	12:16:07.5	0	40s	[+40]	78°	91°
27	Tmp	42	1.457	10:13:37.7	10:01:15.2	0	12m23s	-600	96°	96°	79	Tmp	185	9.543	12:17:52.4	12:18:34.7	0	42s	[+42]	80°	91°
28	Tmp	43	1.637	10:13:56.1	10:01:54.4	0	12m02s	-600	96°	96°	80	Tmp	187	10.525	12:19:38.8	12:20:30.2	0	51s	[+51]	79°	91°
29	Tmp	45	2.035	10:14:40.2	10:02:41.1	0	11m59s	-600	96°	96°	81	Tmp	189	10.942	12:20:22.3	12:21:09.1	0	47s	[+47]	78°	92°
30	Tmp	50	3.123	10:16:47.0	10:04:53.8	0	11m53s	-600	96°	96°	82	Tmp	189	11.533	12:21:16.9	12:21:57.0	0	40s	[+40]	77°	91°
31	Tmp	54	4.066	10:19:11.7	10:13:22.5	0	5m49s	-349	93°	95°	83	Tmp	192	0.550	12:23:17.9	12:23:23.1	0	5s	+5	69°	90°
32	Tmp	56	4.515	10:19:55.2	10:14:09.5	0	5m46s	-346	93°	95°	84	Tmp	197	1.562	12:24:59.7	12:25:02.1	0	2s	+2	54°	90°
33	Tmp	58	4.795	10:20:21.8	10:14:39.1	0	5m43s	-343	93°	95°	85	Tmp	201	2.200	12:26:10.6	12:26:08.7	0	2s	-2	40°	90°
34	Tmp	66	0.298	10:26:56.8	10:27:06.2	0	9s	+9	77°	95°	86	Tmp	205	2.877	12:27:34.2	12:27:33.5	0	1s	-1	23°	90°
35	Tmp	67	0.757	10:27:42.5	10:27:52.4	0	10s	+10	76°	95°	87	Tmp	207	3.443	12:28:41.6	12:28:44.4	0	3s	+3	42°	90°
36	Tmp	68	1.467	10:28:45.3	10:29:00.0	0	15s	+15	76°	95°	88	Tmp	212	0.602	12:31:15.3	12:31:12.7	0	3s	-3	65°	89°
37	Tmp	69	1.829	10:29:18.4	10:29:35.2	0	17s	+17	77°	95°	89	Tmp	214	1.101	12:32:09.2	12:31:58.7	0	11s	-11	72°	89°
38	Tmp	71	2.582	10:30:32.2	10:30:47.2	0	15s	+15	78°	95°	90	Tmp	215	1.893	12:33:23.3	12:33:07.2	0	16s	-16	75°	89°
39	Tmp	72	2.928	10:31:08.9	10:31:28.1	0	19s	+19	79°	95°	91	Tmp	217	2.302	12:34:05.5	12:33:47.2	0	18s	-18	73°	89°
40	Tmp	77	3.653	10:32:40.0	10:33:00.0	0	20s	+20	81°	95°	92	Tmp	220	3.278	12:35:49.6	12:35:30.7	0	19s	-19	72°	89°
41	Tmp	79	4.398	10:34:02.5	10:34:23.4	0	21s	+21	79°	95°	93	Tmp	223	4.139	12:37:18.0	12:37:02.3	0	16s	-16	70°	88°
42	Tmp	82	5.020	10:35:19.3	10:35:36.2	0	17s	+17	77°	95°	94	Tmp	227	5.904	12:40:31.6	12:40:15.1	0	17s	-17	70°	88°
43	Tmp	85	6.154	10:37:29.3	10:38:07.5	0	38s	[+38]	77°	95°											
44	Tmp	94	0.120	10:42:12.0	10:42:16.8	0	5s	+5	69°	95°											
45	Tmp	99	1.660	10:45:59.8	10:45:53.8	0	6s	-6	64°	95°											
46	Tmp	101	2.458	10:48:15.0	10:47:50.9	0	24s	-24	75°	95°											
47	Tmp	103	2.738	10:48:51.6	10:48:35.6	0	16s	-16	70°	95°											
48	Tmp	105	3.488	10:50:13.3	10:50:04.5	0	9s	-9	68°	95°											
49	Tmp	110	0.218	10:53:31.0	10:53:39.2	0	8s	+8	75°	95°											
50	Tmp	113	0.988	10:55:21.3	10:55:51.5	0	30s	+30	78°	95°											
51	Tmp	116	1.626	10:56:49.6	10:57:23.0	0	33s	+33	77°	95°											
52	Tmp	118	2.336	10:58:13.6	10:58:59.9	0	46s	[+46]	77°	95°											

Num 66 Pen 0 PCZ 0 Total PP 19793 Col. Final 88°






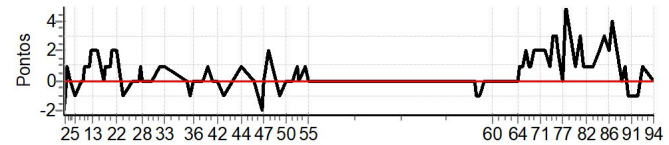
VELOCITTA - SP - Mitsubishi MotorSports 2024

Performance Individual

PC	Tp	Trc	DistPC	Ideal	Passagem	Pen	Erro	Pontos	NoPC	AtePC
N u m	67	67 / Antonio Xavier do Nascimento / Renan Sahab Ribeiro								
		Cat / NL / Largada LIGHT / 67 / 09:47:00								
		Matias Barbosa-MG				TRITON SPORT HPE TOP AT 2.4 DIE				
PC	Tp	Trc	DistPC	Ideal	Passagem	Pen	Erro	Pontos	NoPC	AtePC
1	Tmp	2	0.276	09:52:30.1	09:52:28.5	0	2s	-2	47°	86°
2	Tmp	3	0.631	09:53:11.1	09:53:10.5	0	1s	-1	41°	53°
3	Tmp	4	0.817	09:53:32.3	09:53:33.2	0	1s	+1	31°	36°
4	Tmp	5	1.291	09:54:24.1	09:54:24.2	0	0s	0	15°	29°
5	Tmp	7	1.863	09:55:43.2	09:55:42.2	0	1s	-1	32°	24°
6	Tmp	7	2.858	09:57:42.6	09:57:42.5	0	0s	0	15°	19°
7	Tmp	8	3.031	09:58:01.6	09:58:01.9	0	0s	0	12°	17°
8	Tmp	9	3.359	09:58:35.0	09:58:36.3	0	1s	+1	26°	17°
9	Tmp	10	3.544	09:58:56.8	09:58:57.9	0	1s	+1	19°	18°
10	Tmp	12	4.019	09:59:54.2	09:59:55.3	0	1s	+1	25°	17°
11	Tmp	12	4.190	10:00:12.9	10:00:15.2	0	2s	[+2]	26°	18°
12	Tmp	13	4.324	10:00:26.8	10:00:28.5	0	2s	[+2]	37°	18°
13	Tmp	13	4.520	10:00:46.4	10:00:48.4	0	2s	[+2]	34°	18°
14	Tmp	14	5.059	10:01:46.1	10:01:48.1	0	2s	[+2]	37°	20°
15	Tmp	15	5.266	10:02:08.1	10:02:10.1	0	2s	+2	39°	19°
16	Tmp	20	5.748	10:04:03.6	10:04:03.4	0	0s	0	11°	17°
17	Tmp	21	6.054	10:04:36.0	10:04:36.8	0	1s	+1	24°	16°
18	Tmp	22	6.503	10:05:28.1	10:05:29.0	0	1s	+1	32°	18°
19	Tmp	23	6.737	10:05:55.4	10:05:56.8	0	1s	+1	33°	19°
20	Tmp	24	6.932	10:06:17.3	10:06:19.0	0	2s	+2	34°	19°
21	Tmp	26	7.390	10:07:11.4	10:07:13.1	0	2s	+2	42°	20°
22	Tmp	28	7.669	10:07:45.2	10:07:46.8	0	2s	+2	41°	20°
23	Tmp	33	8.432	10:09:32.3	10:09:31.7	0	1s	-1	36°	20°
24	Tmp	36	0.236	10:12:15.9	10:12:15.8	0	0s	0	26°	19°
25	Tmp	38	0.650	10:13:00.1	10:13:00.2	0	0s	0	23°	19°
26	Tmp	40	1.092	10:13:49.3	10:13:48.9	0	0s	0	20°	18°
27	Tmp	42	1.457	10:14:37.7	10:14:38.8	0	1s	+1	36°	18°
28	Tmp	43	1.637	10:14:56.1	10:14:56.5	0	0s	0	16°	18°
29	Tmp	45	2.035	10:15:40.2	10:15:40.3	0	0s	0	17°	16°
30	Tmp	50	3.123	10:17:47.0	10:17:47.3	0	0s	0	17°	15°
31	Tmp	54	4.066	10:20:11.7	10:20:13.1	0	1s	+1	26°	15°
32	Tmp	56	4.515	10:20:55.2	10:20:56.2	0	1s	+1	32°	15°
33	Tmp	58	4.795	10:21:21.8	10:21:22.5	0	1s	+1	36°	14°
34	Tmp	66	0.298	10:27:56.8	10:27:57.2	0	0s	0	17°	14°
35	Tmp	67	0.757	10:28:42.5	10:28:41.8	0	1s	-1	48°	14°
36	Tmp	68	1.467	10:29:45.3	10:29:45.6	0	0s	0	27°	14°
37	Tmp	69	1.829	10:30:18.4	10:30:18.3	0	0s	0	25°	14°
38	Tmp	71	2.582	10:31:32.2	10:31:32.1	0	0s	0	23°	14°
39	Tmp	72	2.928	10:32:08.9	10:32:08.6	0	0s	0	21°	14°
40	Tmp	77	3.653	10:33:40.0	10:33:40.9	0	1s	+1	36°	13°
41	Tmp	79	4.398	10:35:02.5	10:35:02.8	0	0s	0	20°	14°
42	Tmp	82	5.020	10:36:19.3	10:36:19.0	0	0s	0	18°	14°
43	Tmp	85	6.154	10:38:29.3	10:38:28.5	0	1s	-1	31°	14°
44	Tmp	94	0.120	10:43:12.0	10:43:12.7	0	1s	+1	50°	14°
45	Tmp	99	1.660	10:46:59.8	10:46:59.7	0	0s	0	13°	14°
46	Tmp	101	2.458	10:49:15.0	10:49:12.8	0	2s	-2	41°	15°
47	Tmp	103	2.738	10:49:51.6	10:49:52.0	0	0s	0	14°	13°
48	Tmp	105	3.488	10:51:13.3	10:51:15.3	0	2s	+2	40°	14°
49	Tmp	110	0.218	10:54:31.0	10:54:30.0	0	1s	-1	41°	15°
50	Tmp	113	0.988	10:56:21.3	10:56:21.7	0	0s	0	10°	15°
51	Tmp	116	1.626	10:57:49.6	10:57:49.8	0	0s	0	16°	12°
52	Tmp	118	2.336	10:59:13.6	10:59:14.1	0	1s	+1	36°	13°

PC	Tp	Trc	DistPC	Ideal	Passagem	Pen	Erro	Pontos	NoPC	AtePC
53	Tmp	119	2.761	10:59:53.3	10:59:53.3	0	0s	0	18°	13°
54	Tmp	123	3.632	11:01:44.8	11:01:45.5	0	1s	+1	34°	13°
55	Tmp	124	4.232	11:02:40.9	11:02:40.9	0	0s	0	13°	12°
56	Tmp	131	0.480	11:50:02.3	11:50:01.9	0	0s	0	26°	12°
57	Tmp	132	0.904	11:50:36.4	11:50:35.9	0	1s	-1	57°	12°
58	Tmp	133	1.584	11:51:32.6	11:51:31.9	0	1s	-1	49°	12°
59	Tmp	136	2.651	11:53:10.1	11:53:09.7	0	0s	0	21°	12°
60	Tmp	141	3.890	11:55:21.6	11:55:21.7	0	0s	0	23°	12°
61	Tmp	143	4.745	11:56:40.3	11:56:40.3	0	0s	0	16°	11°
62	Tmp	149	0.167	12:00:45.1	12:00:45.3	0	0s	0	23°	10°
63	Tmp	152	0.793	12:01:53.5	12:01:53.5	0	0s	0	17°	10°
64	Tmp	154	1.241	12:02:44.4	12:02:44.2	0	0s	0	17°	10°
65	Tmp	154	1.512	12:03:14.0	12:03:15.4	0	1s	+1	35°	10°
66	Tmp	154	1.961	12:04:02.9	12:04:04.2	0	1s	+1	23°	10°
67	Tmp	156	2.321	12:04:44.0	12:04:45.7	0	2s	+2	43°	10°
68	Tmp	158	2.815	12:05:35.8	12:05:36.8	0	1s	+1	25°	8°
69	Tmp	161	3.225	12:06:24.6	12:06:26.0	0	1s	+1	31°	8°
70	Tmp	164	3.576	12:07:15.0	12:07:17.2	0	2s	+2	33°	8°
71	Tmp	168	4.260	12:08:51.4	12:08:53.1	0	2s	+2	37°	9°
72	Tmp	172	5.156	12:10:34.2	12:10:36.3	0	2s	+2	33°	9°
73	Tmp	174	5.648	12:11:42.6	12:11:43.9	0	1s	+1	26°	8°
74	Tmp	176	6.123	12:12:30.0	12:12:33.0	0	3s	[+3]	40°	9°
75	Tmp	178	6.721	12:13:32.7	12:13:36.0	0	3s	[+3]	43°	9°
76	Tmp	179	7.071	12:14:06.3	12:14:08.6	0	2s	+2	38°	9°
77	Tmp	182	7.669	12:15:13.0	12:15:12.9	0	0s	0	7°	9°
78	Tmp	182	8.352	12:16:27.5	12:16:32.6	0	5s	[+5]	48°	9°
79	Tmp	185	9.543	12:18:52.4	12:18:53.6	0	1s	+1	26°	9°
80	Tmp	187	10.525	12:20:38.8	12:20:41.5	0	3s	[+3]	41°	9°
81	Tmp	189	10.942	12:21:22.3	12:21:23.4	0	1s	+1	25°	9°
82	Tmp	189	11.533	12:22:16.9	12:22:18.0	0	1s	+1	31°	10°
83	Tmp	192	0.550	12:24:17.9	12:24:18.9	0	1s	+1	51°	11°
84	Tmp	197	1.562	12:25:59.7	12:26:01.4	0	2s	+2	53°	11°
85	Tmp	201	2.200	12:27:10.6	12:27:13.3	0	3s	[+3]	52°	11°
86	Tmp	205	2.877	12:28:34.2	12:28:35.8	0	2s	+2	34°	11°
87	Tmp	207	3.443	12:29:41.6	12:29:45.7	0	4s	[+4]	50°	12°
88	Tmp	212	0.602	12:32:15.3	12:32:15.6	0	0s	0	27°	11°
89	Tmp	214	1.101	12:33:09.2	12:33:09.7	0	1s	+1	41°	13°
90	Tmp	215	1.893	12:34:23.3	12:34:22.8	0	1s	-1	47°	13°
91	Tmp	217	2.302	12:35:05.5	12:35:05.0	0	1s	-1	44°	13°
92	Tmp	220	3.278	12:36:49.6	12:36:49.1	0	1s	-1	41°	13°
93	Tmp	223	4.139	12:38:18.0	12:38:18.7	0	1s	+1	43°	13°
94	Tmp	227	5.904	12:41:31.6	12:41:31.4	0	0s	0	18°	13°

Num 67 Pen 0 PCZ 33 Total PP 65 Col. Final 13°


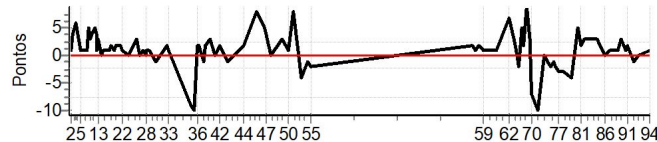




VELOCITTA - SP - Mitsubishi MotorSports 2024

Performance Individual

PC	Tp	Trc	DistPC	Ideal	Passagem	Pen	Erro	Pontos	NoPC	AtePC	PC	Tp	Trc	DistPC	Ideal	Passagem	Pen	Erro	Pontos	NoPC	AtePC	
N u m	68	68 / Marcio Vieira Menke / Margaret de Albuquerque										53	Tmp	119	2.761	11:00:53.3	11:00:49.7	0	4s	-4	56°	32°
		Cat / NL / Largada		LIGHT / 68 / 09:48:00								54	Tmp	123	3.632	11:02:44.8	11:02:44.1	0	1s	-1	33°	32°
		Brasília-DF					L200 TRITON SPORT HPE 2.4 D 4X4					55	Tmp	124	4.232	11:03:40.9	11:03:39.4	0	2s	-2	54°	32°
PC	Tp	Trc	DistPC	Ideal	Passagem	Pen	Erro	Pontos	NoPC	AtePC	56	Tmp	131	0.480	11:51:02.3	11:51:04.5	0	2s	+2	62°	32°	
1	Tmp	2	0.276	09:53:30.1	09:53:32.4	0	2s	+2	46°	35°	57	Tmp	132	0.904	11:51:36.4	11:51:37.4	0	1s	+1	56°	32°	
2	Tmp	3	0.631	09:54:11.1	09:54:11.8	0	1s	+1	40°	34°	58	Tmp	133	1.584	11:52:32.6	11:52:34.2	0	2s	+2	60°	32°	
3	Tmp	4	0.817	09:54:32.3	09:54:36.6	0	4s	+4	56°	41°	59	Tmp	136	2.651	11:54:10.1	11:54:10.9	0	1s	+1	44°	32°	
4	Tmp	5	1.291	09:55:24.1	09:55:30.3	0	6s	[+6]	60°	47°	60	Tmp	141	3.890	11:56:21.6	11:56:22.5	0	1s	+1	50°	31°	
5	Tmp	7	1.863	09:56:43.2	09:56:43.8	0	1s	+1	31°	39°	61	Tmp	143	4.745	11:57:40.3	11:57:41.6	0	1s	+1	45°	31°	
6	Tmp	7	2.858	09:58:42.6	09:58:43.9	0	1s	+1	35°	34°	62	Tmp	149	0.167	12:01:45.1	12:01:51.9	0	7s	[+7]	73°	31°	
7	Tmp	8	3.031	09:59:01.6	09:59:06.8	0	5s	[+5]	53°	35°	63	Tmp	152	0.793	12:02:53.5	12:02:56.9	0	3s	+3	58°	31°	
8	Tmp	9	3.359	09:59:35.0	09:59:38.4	0	3s	+3	46°	37°	64	Tmp	154	1.241	12:03:44.4	12:03:44.0	0	0s	0	16°	31°	
9	Tmp	10	3.544	09:59:56.8	10:00:00.9	0	4s	+4	43°	37°	65	Tmp	154	1.512	12:04:14.0	12:04:12.5	0	2s	-2	49°	31°	
10	Tmp	12	4.019	10:00:54.2	10:00:59.1	0	5s	[+5]	45°	39°	66	Tmp	154	1.961	12:05:02.9	12:05:07.7	0	5s	[+5]	55°	31°	
11	Tmp	12	4.190	10:01:12.9	10:01:17.3	0	4s	+4	40°	39°	67	Tmp	156	2.321	12:05:44.0	12:05:46.4	0	2s	+2	42°	31°	
12	Tmp	13	4.324	10:01:26.8	10:01:28.2	0	1s	+1	23°	38°	68	Tmp	158	2.815	12:06:35.8	12:06:44.3	0	9s	[+9]	66°	32°	
13	Tmp	13	4.520	10:01:46.4	10:01:49.1	0	3s	+3	39°	38°	69	Tmp	161	3.225	12:07:24.6	12:07:27.9	0	3s	+3	49°	33°	
14	Tmp	14	5.059	10:02:46.1	10:02:46.4	0	0s	0	11°	38°	70	Tmp	164	3.576	12:08:15.0	12:08:08.1	0	7s	-7	61°	34°	
15	Tmp	15	5.266	10:03:08.1	10:03:09.1	0	1s	+1	30°	36°	71	Tmp	168	4.260	12:09:51.4	12:09:41.9	0	10s	-10	68°	36°	
16	Tmp	20	5.748	10:05:03.6	10:05:04.7	0	1s	+1	27°	32°	72	Tmp	172	5.156	12:11:34.2	12:11:34.5	0	0s	0	5°	36°	
17	Tmp	21	6.054	10:05:36.0	10:05:38.4	0	2s	+2	36°	33°	73	Tmp	174	5.648	12:12:42.6	12:12:41.2	0	1s	-1	25°	34°	
18	Tmp	22	6.503	10:06:28.1	10:06:29.0	0	1s	+1	31°	32°	74	Tmp	176	6.123	12:13:30.0	12:13:28.0	0	2s	-2	35°	34°	
19	Tmp	23	6.737	10:06:55.4	10:06:57.4	0	2s	+2	41°	31°	75	Tmp	178	6.721	12:14:32.7	12:14:31.5	0	1s	-1	30°	34°	
20	Tmp	24	6.932	10:07:17.3	10:07:19.7	0	2s	+2	33°	31°	76	Tmp	179	7.071	12:15:06.3	12:15:04.7	0	2s	-2	37°	34°	
21	Tmp	26	7.390	10:08:11.4	10:08:13.8	0	2s	+2	41°	29°	77	Tmp	182	7.669	12:16:13.0	12:16:09.9	0	3s	-3	36°	34°	
22	Tmp	28	7.669	10:08:45.2	10:08:46.6	0	1s	+1	28°	29°	78	Tmp	182	8.352	12:17:27.5	12:17:24.5	0	3s	-3	39°	34°	
23	Tmp	33	8.432	10:10:32.3	10:10:32.2	0	0s	0	16°	28°	79	Tmp	185	9.543	12:19:52.4	12:19:48.8	0	4s	-4	44°	35°	
24	Tmp	36	0.236	10:13:15.9	10:13:18.5	0	3s	+3	58°	28°	80	Tmp	187	10.525	12:21:38.8	12:21:43.6	0	5s	[+5]	51°	35°	
25	Tmp	38	0.650	10:14:00.1	10:14:00.0	0	0s	0	22°	27°	81	Tmp	189	10.942	12:22:22.3	12:22:23.9	0	2s	+2	33°	34°	
26	Tmp	40	1.092	10:14:49.3	10:14:50.0	0	1s	+1	36°	27°	82	Tmp	189	11.533	12:23:16.9	12:23:20.2	0	3s	+3	45°	34°	
27	Tmp	42	1.457	10:15:37.7	10:15:37.7	0	0s	0	16°	26°	83	Tmp	192	0.550	12:25:17.9	12:25:20.4	0	3s	+3	65°	34°	
28	Tmp	43	1.637	10:15:56.1	10:15:56.7	0	1s	+1	35°	26°	84	Tmp	197	1.562	12:26:59.7	12:27:02.8	0	3s	+3	63°	34°	
29	Tmp	45	2.035	10:16:40.2	10:16:41.4	0	1s	+1	34°	26°	85	Tmp	201	2.200	12:28:10.6	12:28:12.5	0	2s	+2	39°	34°	
30	Tmp	50	3.123	10:18:47.0	10:18:45.7	0	1s	-1	41°	27°	86	Tmp	205	2.877	12:29:34.2	12:29:34.5	0	0s	0	8°	34°	
31	Tmp	54	4.066	10:21:11.7	10:21:12.9	0	1s	+1	25°	27°	87	Tmp	207	3.443	12:30:41.6	12:30:42.7	0	1s	+1	18°	34°	
32	Tmp	56	4.515	10:21:55.2	10:21:57.2	0	2s	+2	46°	27°	88	Tmp	212	0.602	12:33:15.3	12:33:16.4	0	1s	+1	52°	34°	
33	Tmp	58	4.795	10:22:21.8	10:22:23.0	0	1s	+1	35°	27°	89	Tmp	214	1.101	12:34:09.2	12:34:12.1	0	3s	+3	56°	34°	
34	Tmp	66	0.298	10:28:56.8	10:28:47.6	0	9s	-9	76°	28°	90	Tmp	215	1.893	12:35:23.3	12:35:24.2	0	1s	+1	46°	34°	
35	Tmp	67	0.757	10:29:42.5	10:29:32.2	0	10s	-10	75°	30°	91	Tmp	217	2.302	12:36:05.5	12:36:07.8	0	2s	+2	52°	34°	
36	Tmp	68	1.467	10:30:45.3	10:30:47.0	0	2s	+2	58°	30°	92	Tmp	220	3.278	12:37:49.6	12:37:48.3	0	1s	-1	40°	34°	
37	Tmp	69	1.829	10:31:18.4	10:31:20.8	0	2s	+2	54°	31°	93	Tmp	223	4.139	12:39:18.0	12:39:17.7	0	0s	0	18°	33°	
38	Tmp	71	2.582	10:32:32.2	10:32:31.6	0	1s	-1	45°	31°	94	Tmp	227	5.904	12:42:31.6	12:42:32.3	0	1s	+1	41°	33°	
39	Tmp	72	2.928	10:33:08.9	10:33:11.2	0	2s	+2	60°	31°	Num 68 Pen 0 PCZ 10 Total PP 171 Col. Final 33°											
40	Tmp	77	3.653	10:34:40.0	10:34:42.9	0	3s	+3	60°	31°												
41	Tmp	79	4.398	10:36:02.5	10:36:02.9	0	0s	0	19°	31°												
42	Tmp	82	5.020	10:37:19.3	10:37:21.6	0	2s	+2	45°	31°												
43	Tmp	85	6.154	10:39:29.3	10:39:28.4	0	1s	-1	30°	32°												
44	Tmp	94	0.120	10:44:12.0	10:44:13.7	0	2s	+2	59°	32°												
45	Tmp	99	1.660	10:47:59.8	10:48:07.7	0	8s	[+8]	67°	32°												
46	Tmp	101	2.458	10:50:15.0	10:50:19.7	0	5s	[+5]	57°	33°												
47	Tmp	103	2.738	10:50:51.6	10:50:55.5	0	4s	+4	53°	33°												
48	Tmp	105	3.488	10:52:13.3	10:52:13.2	0	0s	0	11°	32°												
49	Tmp	110	0.218	10:55:31.0	10:55:33.9	0	3s	+3	62°	32°												
50	Tmp	113	0.988	10:57:21.3	10:57:22.3	0	1s	+1	28°	32°												
51	Tmp	116	1.626	10:58:49.6	10:58:57.9	0	8s	[+8]	63°	33°												
52	Tmp	118	2.336	11:00:13.6	11:00:15.0	0	1s	+1	35°	31°												






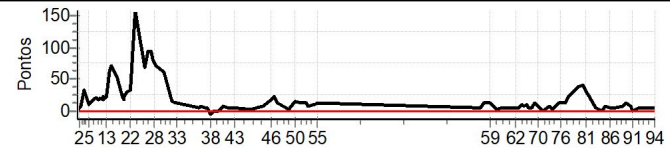
VELOCITTA - SP - Mitsubishi MotorSports 2024

Performance Individual

PC	Tp	Trc	DistPC	Ideal	Passagem	Pen	Erro	Pontos	NoPC	AtePC
N u m	69	69 / Ibsen de Salles / Claudia Helena Belotti								
		Cat / NL / Largada		LIGHT / 69 / 09:49:00						
		Brumadinho-MG				PAJERO TR4 FLEX 2.0 4X4 MT 5P				
PC	Tp	Trc	DistPC	Ideal	Passagem	Pen	Erro	Pontos	NoPC	AtePC
1	Tmp	2	0.276	09:54:30.1	09:54:28.2	0	2s	-2	45°	85°
2	Tmp	3	0.631	09:55:11.1	09:55:14.5	0	3s	+3	57°	49°
3	Tmp	4	0.817	09:55:32.3	09:55:40.7	0	8s	+8	72°	55°
4	Tmp	5	1.291	09:56:24.1	09:56:56.3	0	32s	+32	84°	62°
5	Tmp	7	1.863	09:57:43.2	09:57:52.5	0	9s	+9	62°	67°
6	Tmp	7	2.858	09:59:42.6	10:00:01.5	0	19s	+19	70°	66°
7	Tmp	8	3.031	10:00:01.6	10:00:21.9	0	20s	+20	69°	66°
8	Tmp	9	3.359	10:00:35.0	10:00:51.7	0	17s	+17	69°	66°
9	Tmp	10	3.544	10:00:56.8	10:01:16.2	0	19s	+19	69°	66°
10	Tmp	12	4.019	10:01:54.2	10:02:12.3	0	18s	+18	68°	66°
11	Tmp	12	4.190	10:02:12.9	10:02:34.6	0	22s	+22	68°	66°
12	Tmp	13	4.324	10:02:26.8	10:02:47.0	0	20s	+20	67°	66°
13	Tmp	13	4.520	10:02:46.4	10:03:09.6	0	23s	+23	69°	66°
14	Tmp	14	5.059	10:03:46.1	10:04:48.5	0	1m02s	[+62]	80°	67°
15	Tmp	15	5.266	10:04:08.1	10:05:19.2	0	1m11s	[+71]	82°	69°
16	Tmp	20	5.748	10:06:03.6	10:06:54.4	0	51s	+51	75°	69°
17	Tmp	21	6.054	10:06:36.0	10:07:17.1	0	41s	+41	78°	69°
18	Tmp	22	6.503	10:07:28.1	10:07:51.5	0	23s	+23	75°	69°
19	Tmp	23	6.737	10:07:55.4	10:08:12.8	0	17s	+17	69°	69°
20	Tmp	24	6.932	10:08:17.3	10:08:38.7	0	21s	+21	72°	68°
21	Tmp	26	7.390	10:09:11.4	10:09:42.4	0	31s	+31	77°	69°
22	Tmp	28	7.669	10:09:45.2	10:10:18.5	0	33s	+33	78°	70°
23	Tmp	33	8.432	10:11:32.3	10:14:10.3	0	2m38s	[+158]	86°	74°
24	Tmp	36	0.236	10:14:15.9	10:15:24.2	0	1m08s	[+68]	77°	72°
25	Tmp	38	0.650	10:15:00.1	10:16:34.8	0	1m35s	[+95]	82°	72°
26	Tmp	40	1.092	10:15:49.3	10:17:21.9	0	1m33s	[+93]	83°	73°
27	Tmp	42	1.457	10:16:37.7	10:17:59.1	0	1m21s	[+81]	82°	73°
28	Tmp	43	1.637	10:16:56.1	10:18:13.5	0	1m17s	[+77]	82°	73°
29	Tmp	45	2.035	10:17:40.2	10:18:50.4	0	1m10s	[+70]	81°	73°
30	Tmp	50	3.123	10:19:47.0	10:20:48.4	0	1m01s	[+61]	79°	73°
31	Tmp	54	4.066	10:22:11.7	10:22:26.8	0	15s	+15	65°	73°
32	Tmp	56	4.515	10:22:55.2	10:23:06.5	0	11s	+11	68°	73°
33	Tmp	58	4.795	10:23:21.8	10:23:33.1	0	11s	+11	68°	73°
34	Tmp	66	0.298	10:29:56.8	10:30:00.6	0	4s	+4	59°	73°
35	Tmp	67	0.757	10:30:42.5	10:30:48.7	0	6s	+6	67°	73°
36	Tmp	68	1.467	10:31:45.3	10:31:50.3	0	5s	+5	64°	73°
37	Tmp	69	1.829	10:32:18.4	10:32:21.6	0	3s	+3	59°	73°
38	Tmp	71	2.582	10:33:32.2	10:33:25.8	0	6s	-6	70°	73°
39	Tmp	72	2.928	10:34:08.9	10:34:06.7	0	2s	-2	59°	72°
40	Tmp	77	3.653	10:35:40.0	10:35:37.9	0	2s	-2	53°	72°
41	Tmp	79	4.398	10:37:02.5	10:37:09.2	0	7s	+7	69°	72°
42	Tmp	82	5.020	10:38:19.3	10:38:24.1	0	5s	+5	63°	72°
43	Tmp	85	6.154	10:40:29.3	10:40:33.9	0	5s	+5	57°	72°
44	Tmp	94	0.120	10:45:12.0	10:45:14.0	0	2s	+2	58°	72°
45	Tmp	99	1.660	10:48:59.8	10:49:06.2	0	6s	+6	63°	72°
46	Tmp	101	2.458	10:51:15.0	10:51:32.7	0	18s	+18	71°	72°
47	Tmp	103	2.738	10:51:51.6	10:52:13.8	0	22s	+22	73°	72°
48	Tmp	105	3.488	10:53:13.3	10:53:25.1	0	12s	+12	71°	72°
49	Tmp	110	0.218	10:56:31.0	10:56:33.3	0	2s	+2	56°	72°
50	Tmp	113	0.988	10:58:21.3	10:58:35.4	0	14s	+14	69°	71°
51	Tmp	116	1.626	10:59:49.6	11:00:00.8	0	11s	+11	67°	71°
52	Tmp	118	2.336	11:01:13.6	11:01:24.7	0	11s	+11	66°	70°

PC	Tp	Trc	DistPC	Ideal	Passagem	Pen	Erro	Pontos	NoPC	AtePC
53	Tmp	119	2.761	11:01:53.3	11:02:00.6	0	7s	+7	63°	70°
54	Tmp	123	3.632	11:03:44.8	11:03:53.9	0	9s	+9	65°	70°
55	Tmp	124	4.232	11:04:40.9	11:04:52.1	0	11s	+11	68°	70°
56	Tmp	131	0.480	11:52:02.3	11:52:06.9	0	5s	+5	73°	70°
57	Tmp	132	0.904	11:52:36.4	11:52:40.6	0	4s	+4	67°	69°
58	Tmp	133	1.584	11:53:32.6	11:53:45.0	0	12s	+12	73°	69°
59	Tmp	136	2.651	11:55:10.1	11:55:23.5	0	13s	+13	73°	69°
60	Tmp	141	3.890	11:57:21.6	11:57:22.9	0	1s	+1	49°	68°
61	Tmp	143	4.745	11:58:40.3	11:58:44.2	0	4s	+4	64°	67°
62	Tmp	149	0.167	12:02:45.1	12:02:48.1	0	3s	+3	57°	67°
63	Tmp	152	0.793	12:03:53.5	12:03:58.5	0	5s	+5	70°	67°
64	Tmp	154	1.241	12:04:44.4	12:04:54.8	0	10s	+10	73°	67°
65	Tmp	154	1.512	12:05:14.0	12:05:21.2	0	7s	+7	69°	67°
66	Tmp	154	1.961	12:06:02.9	12:06:12.2	0	9s	+9	68°	67°
67	Tmp	156	2.321	12:06:44.0	12:06:49.4	0	5s	+5	59°	67°
68	Tmp	158	2.815	12:07:35.8	12:07:40.0	0	4s	+4	48°	67°
69	Tmp	161	3.225	12:08:24.6	12:08:35.6	0	11s	+11	68°	67°
70	Tmp	164	3.576	12:09:15.0	12:09:21.1	0	6s	+6	58°	67°
71	Tmp	168	4.260	12:10:51.4	12:10:51.1	0	0s	0	12°	66°
72	Tmp	172	5.156	12:12:34.2	12:12:41.9	0	8s	+8	61°	66°
73	Tmp	174	5.648	12:13:42.6	12:13:44.8	0	2s	+2	38°	65°
74	Tmp	176	6.123	12:14:30.0	12:14:38.2	0	8s	+8	62°	65°
75	Tmp	178	6.721	12:15:32.7	12:15:44.0	0	11s	+11	67°	65°
76	Tmp	179	7.071	12:16:06.3	12:16:18.3	0	12s	+12	65°	65°
77	Tmp	182	7.669	12:17:13.0	12:17:24.4	0	11s	+11	66°	65°
78	Tmp	182	8.352	12:18:27.5	12:18:49.8	0	22s	+22	73°	66°
79	Tmp	185	9.543	12:20:52.4	12:21:30.6	0	38s	+38	77°	66°
80	Tmp	187	10.525	12:22:38.8	12:23:17.8	0	39s	+39	76°	66°
81	Tmp	189	10.942	12:23:22.3	12:23:51.7	0	29s	+29	73°	66°
82	Tmp	189	11.533	12:24:16.9	12:24:40.2	0	23s	+23	72°	65°
83	Tmp	192	0.550	12:26:17.9	12:26:21.1	0	3s	+3	64°	65°
84	Tmp	197	1.562	12:27:59.7	12:27:58.7	0	1s	-1	32°	65°
85	Tmp	201	2.200	12:29:10.6	12:29:17.9	0	7s	+7	68°	65°
86	Tmp	205	2.877	12:30:34.2	12:30:39.2	0	5s	+5	64°	65°
87	Tmp	207	3.443	12:31:41.6	12:31:44.1	0	3s	+3	41°	65°
88	Tmp	212	0.602	12:34:15.3	12:34:23.4	0	8s	+8	75°	65°
89	Tmp	214	1.101	12:35:09.2	12:35:21.5	0	12s	+12	73°	65°
90	Tmp	215	1.893	12:36:23.3	12:36:31.7	0	8s	+8	70°	65°
91	Tmp	217	2.302	12:37:05.5	12:37:03.5	0	2s	-2	51°	66°
92	Tmp	220	3.278	12:38:49.6	12:38:53.0	0	3s	+3	59°	65°
93	Tmp	223	4.139	12:40:18.0	12:40:20.6	0	3s	+3	58°	65°
94	Tmp	227	5.904	12:43:31.6	12:43:35.8	0	4s	+4	60°	65°

Num	69	Pen	0	PCZ	1	Total PP	997	Col. Final	65°
-----	----	-----	---	-----	---	----------	-----	------------	-----



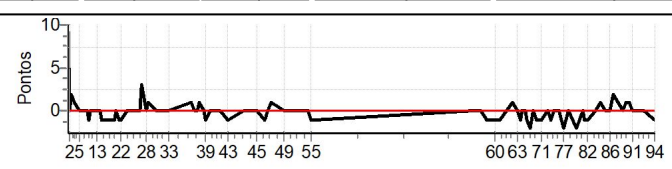


VELOCITTA - SP - Mitsubishi MotorSports 2024

Performance Individual

PC	Tp	Trc	DistPC	Ideal	Passagem	Pen	Erro	Pontos	NoPC	AtePC	PC	Tp	Trc	DistPC	Ideal	Passagem	Pen	Erro	Pontos	NoPC	AtePC	
N u m	70	70 / Rogério Araújo Saraiva / Ana Bezerra Duarte da Silva																				
		Cat / NL / Largada			LIGHT / 70 / 09:50:00																	
		Brasília-DF									L200 TRITON FLEX											
PC	Tp	Trc	DistPC	Ideal	Passagem	Pen	Erro	Pontos	NoPC	AtePC	PC	Tp	Trc	DistPC	Ideal	Passagem	Pen	Erro	Pontos	NoPC	AtePC	
1	Tmp	2	0.276	09:55:30.1	09:55:40.2	0	10s	[+10]	81°	66°	53	Tmp	119	2.761	11:02:53.3	11:02:53.7	0	0s	0	17°	1°	
2	Tmp	3	0.631	09:56:11.1	09:56:10.8	0	0s	0	24°	25°	54	Tmp	123	3.632	11:04:44.8	11:04:45.1	0	0s	0	15°	1°	
3	Tmp	4	0.817	09:56:32.3	09:56:34.1	0	2s	[+2]	45°	35°	55	Tmp	124	4.232	11:05:40.9	11:05:40.4	0	1s	-1	38°	1°	
4	Tmp	5	1.291	09:57:24.1	09:57:25.4	0	1s	[+1]	31°	32°	56	Tmp	131	0.480	11:53:02.3	11:53:02.2	0	0s	0	25°	1°	
5	Tmp	7	1.863	09:58:43.2	09:58:42.9	0	0s	0	15°	22°	57	Tmp	132	0.904	11:53:36.4	11:53:36.5	0	0s	0	27°	1°	
6	Tmp	7	2.858	10:00:42.6	10:00:42.4	0	0s	0	14°	18°	58	Tmp	133	1.584	11:54:32.6	11:54:32.5	0	0s	0	25°	1°	
7	Tmp	8	3.031	10:01:01.6	10:01:01.5	0	0s	0	11°	16°	59	Tmp	136	2.651	11:56:10.1	11:56:09.5	0	1s	-1	43°	1°	
8	Tmp	9	3.359	10:01:35.0	10:01:34.5	0	1s	-1	25°	16°	60	Tmp	141	3.890	11:58:21.6	11:58:20.6	0	1s	-1	48°	1°	
9	Tmp	10	3.544	10:01:56.8	10:01:56.4	0	0s	0	9°	11°	61	Tmp	143	4.745	11:59:40.3	11:59:39.1	0	1s	-1	44°	1°	
10	Tmp	12	4.019	10:02:54.2	10:02:54.2	0	0s	0	10°	10°	62	Tmp	149	0.167	12:03:45.1	12:03:46.5	0	1s	+1	39°	1°	
11	Tmp	12	4.190	10:03:12.9	10:03:13.2	0	0s	0	8°	5°	63	Tmp	152	0.793	12:04:53.5	12:04:53.6	0	0s	0	16°	1°	
12	Tmp	13	4.324	10:03:26.8	10:03:26.5	0	0s	0	11°	4°	64	Tmp	154	1.241	12:05:44.4	12:05:43.6	0	1s	-1	38°	1°	
13	Tmp	13	4.520	10:03:46.4	10:03:46.1	0	0s	0	11°	4°	65	Tmp	154	1.512	12:06:14.0	12:06:13.6	0	0s	0	9°	1°	
14	Tmp	14	5.059	10:04:46.1	10:04:45.9	0	0s	0	10°	2°	66	Tmp	154	1.961	12:07:02.9	12:07:02.5	0	0s	0	10°	1°	
15	Tmp	15	5.266	10:05:08.1	10:05:07.2	0	1s	-1	29°	2°	67	Tmp	156	2.321	12:07:44.0	12:07:43.5	0	1s	-1	36°	1°	
16	Tmp	20	5.748	10:07:03.6	10:07:02.7	0	1s	-1	26°	2°	68	Tmp	158	2.815	12:08:35.8	12:08:33.9	0	2s	-2	38°	1°	
17	Tmp	21	6.054	10:07:36.0	10:07:35.3	0	1s	-1	23°	3°	69	Tmp	161	3.225	12:09:24.6	12:09:24.2	0	0s	0	17°	1°	
18	Tmp	22	6.503	10:08:28.1	10:08:27.6	0	1s	-1	30°	3°	70	Tmp	164	3.576	12:10:15.0	12:10:14.4	0	1s	-1	24°	1°	
19	Tmp	23	6.737	10:08:55.4	10:08:54.4	0	1s	-1	32°	3°	71	Tmp	168	4.260	12:11:51.4	12:11:50.6	0	1s	-1	27°	1°	
20	Tmp	24	6.932	10:09:17.3	10:09:17.4	0	0s	0	7°	3°	72	Tmp	172	5.156	12:13:34.2	12:13:34.0	0	0s	0	4°	1°	
21	Tmp	26	7.390	10:10:11.4	10:10:10.9	0	1s	-1	31°	3°	73	Tmp	174	5.648	12:14:42.6	12:14:41.6	0	1s	-1	24°	1°	
22	Tmp	28	7.669	10:10:45.2	10:10:44.7	0	1s	-1	27°	4°	74	Tmp	176	6.123	12:15:30.0	12:15:30.2	0	0s	0	12°	1°	
23	Tmp	33	8.432	10:12:32.3	10:12:32.4	0	0s	0	15°	3°	75	Tmp	178	6.721	12:16:32.7	12:16:32.6	0	0s	0	16°	1°	
24	Tmp	36	0.236	10:15:15.9	10:15:16.0	0	0s	0	25°	3°	76	Tmp	179	7.071	12:17:06.3	12:17:06.1	0	0s	0	15°	1°	
25	Tmp	38	0.650	10:16:00.1	10:16:00.0	0	0s	0	21°	2°	77	Tmp	182	7.669	12:18:13.0	12:18:11.3	0	2s	-2	27°	1°	
26	Tmp	40	1.092	10:16:49.3	10:16:52.1	0	3s	[+3]	51°	2°	78	Tmp	182	8.352	12:19:27.5	12:19:27.1	0	0s	0	10°	1°	
27	Tmp	42	1.457	10:17:37.7	10:17:38.7	0	1s	[+1]	35°	5°	79	Tmp	185	9.543	12:21:52.4	12:21:50.5	0	2s	-2	34°	2°	
28	Tmp	43	1.637	10:17:56.1	10:17:56.4	0	0s	0	15°	3°	80	Tmp	187	10.525	12:23:38.8	12:23:38.4	0	0s	0	13°	1°	
29	Tmp	45	2.035	10:18:40.2	10:18:40.9	0	1s	[+1]	33°	6°	81	Tmp	189	10.942	12:24:22.3	12:24:21.0	0	1s	-1	24°	2°	
30	Tmp	50	3.123	10:20:47.0	10:20:47.2	0	0s	0	16°	5°	82	Tmp	189	11.533	12:25:16.9	12:25:15.6	0	1s	-1	30°	2°	
31	Tmp	54	4.066	10:23:11.7	10:23:11.6	0	0s	0	7°	1°	83	Tmp	192	0.550	12:27:17.9	12:27:18.2	0	0s	0	21°	1°	
32	Tmp	56	4.515	10:23:55.2	10:23:55.5	0	0s	0	11°	1°	84	Tmp	197	1.562	12:28:59.7	12:29:00.2	0	1s	+1	31°	1°	
33	Tmp	58	4.795	10:24:21.8	10:24:21.5	0	0s	0	16°	1°	85	Tmp	201	2.200	12:30:10.6	12:30:10.6	0	0s	0	9°	1°	
34	Tmp	66	0.298	10:30:56.8	10:30:57.6	0	1s	[+1]	34°	2°	86	Tmp	205	2.877	12:31:34.2	12:31:34.2	0	0s	0	7°	1°	
35	Tmp	67	0.757	10:31:42.5	10:31:42.7	0	0s	0	23°	2°	87	Tmp	207	3.443	12:32:41.6	12:32:43.6	0	2s	[+2]	24°	1°	
36	Tmp	68	1.467	10:32:45.3	10:32:45.3	0	0s	0	26°	2°	88	Tmp	212	0.602	12:35:15.3	12:35:15.6	0	0s	0	26°	1°	
37	Tmp	69	1.829	10:33:18.4	10:33:19.1	0	1s	[+1]	50°	2°	89	Tmp	214	1.101	12:36:09.2	12:36:10.0	0	1s	+1	40°	1°	
38	Tmp	71	2.582	10:34:32.2	10:34:32.2	0	0s	0	22°	2°	90	Tmp	215	1.893	12:37:23.3	12:37:24.2	0	1s	+1	45°	1°	
39	Tmp	72	2.928	10:35:08.9	10:35:08.2	0	1s	-1	43°	2°	91	Tmp	217	2.302	12:38:05.5	12:38:05.7	0	0s	0	22°	1°	
40	Tmp	77	3.653	10:36:40.0	10:36:40.3	0	0s	0	8°	1°	92	Tmp	220	3.278	12:39:49.6	12:39:49.3	0	0s	0	20°	1°	
41	Tmp	79	4.398	10:38:02.5	10:38:02.1	0	0s	0	18°	1°	93	Tmp	223	4.139	12:41:18.0	12:41:17.6	0	0s	0	17°	1°	
42	Tmp	82	5.020	10:39:19.3	10:39:19.1	0	0s	0	17°	1°	94	Tmp	227	5.904	12:44:31.6	12:44:30.8	0	1s	-1	40°	1°	
43	Tmp	85	6.154	10:41:29.3	10:41:28.7	0	1s	-1	29°	1°												
44	Tmp	94	0.120	10:46:12.0	10:46:12.4	0	0s	0	27°	1°												
45	Tmp	99	1.660	10:49:59.8	10:49:59.7	0	0s	0	12°	1°												
46	Tmp	101	2.458	10:52:15.0	10:52:14.5	0	1s	-1	32°	1°												
47	Tmp	103	2.738	10:52:51.6	10:52:51.9	0	0s	0	13°	1°												
48	Tmp	105	3.488	10:54:13.3	10:54:14.6	0	1s	[+1]	29°	1°												
49	Tmp	110	0.218	10:57:31.0	10:57:30.7	0	0s	0	16°	1°												
50	Tmp	113	0.988	10:59:21.3	10:59:21.5	0	0s	0	9°	1°												
51	Tmp	116	1.626	11:00:49.6	11:00:49.6	0	0s	0	15°	1°												
52	Tmp	118	2.336	11:02:13.6	11:02:13.8	0	0s	0	14°	1°												

Num	70	Pen	0	PCZ	54	Total PP	33	Col. Final	1°
-----	----	-----	---	-----	----	----------	----	------------	----



Supervisão:	Realização:	Apuração:	Cronometragem




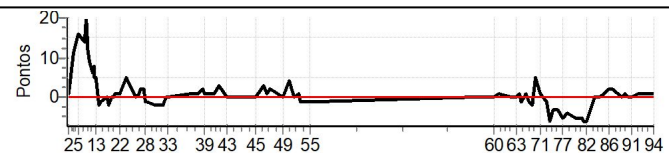
VELOCITTA - SP - Mitsubishi MotorSports 2024

Performance Individual

PC	Tp	Trc	DistPC	Ideal	Passagem	Pen	Erro	Pontos	NoPC	AtePC
N u m	71	71 / Alexandre Neves / Valquiria Paula Sampaio Diniz								
		Cat / NL / Largada LIGHT / 71 / 09:51:00								
		Rio de Janeiro-RJ				L200 TRITON 3.2 DIESEL A/T				
PC	Tp	Trc	DistPC	Ideal	Passagem	Pen	Erro	Pontos	NoPC	AtePC
1	Tmp	2	0.276	09:56:30.1	09:56:32.1	0	2s	+2	44°	34°
2	Tmp	3	0.631	09:57:11.1	09:57:12.5	0	1s	+1	39°	33°
3	Tmp	4	0.817	09:57:32.3	09:57:35.8	0	4s	+4	55°	40°
4	Tmp	5	1.291	09:58:24.1	09:58:35.1	0	11s	[+11]	70°	49°
5	Tmp	7	1.863	09:59:43.2	09:59:59.6	0	16s	[+16]	73°	56°
6	Tmp	7	2.858	10:01:42.6	10:01:57.0	0	14s	[+14]	69°	60°
7	Tmp	8	3.031	10:02:01.6	10:02:21.5	0	20s	[+20]	68°	64°
8	Tmp	9	3.359	10:02:35.0	10:02:47.4	0	12s	[+12]	66°	62°
9	Tmp	10	3.544	10:02:56.8	10:03:06.1	0	9s	[+9]	60°	62°
10	Tmp	12	4.019	10:03:54.2	10:04:00.5	0	6s	[+6]	48°	62°
11	Tmp	12	4.190	10:04:12.9	10:04:21.3	0	8s	[+8]	51°	61°
12	Tmp	13	4.324	10:04:26.8	10:04:32.1	0	5s	[+5]	45°	58°
13	Tmp	13	4.520	10:04:46.4	10:04:50.9	0	5s	[+5]	45°	53°
14	Tmp	14	5.059	10:05:46.1	10:05:44.6	0	2s	-2	36°	53°
15	Tmp	15	5.266	10:06:08.1	10:06:07.0	0	1s	-1	28°	52°
16	Tmp	20	5.748	10:08:03.6	10:08:03.5	0	0s	0	10°	44°
17	Tmp	21	6.054	10:08:36.0	10:08:34.3	0	2s	-2	35°	42°
18	Tmp	22	6.503	10:09:28.1	10:09:28.2	0	0s	0	13°	42°
19	Tmp	23	6.737	10:09:55.4	10:09:55.7	0	0s	0	12°	40°
20	Tmp	24	6.932	10:10:17.3	10:10:18.1	0	1s	+1	23°	40°
21	Tmp	26	7.390	10:11:11.4	10:11:12.5	0	1s	+1	30°	38°
22	Tmp	28	7.669	10:11:45.2	10:11:46.6	0	1s	+1	26°	38°
23	Tmp	33	8.432	10:13:32.3	10:13:37.5	0	5s	+5	54°	38°
24	Tmp	36	0.236	10:16:15.9	10:16:16.2	0	0s	0	24°	38°
25	Tmp	38	0.650	10:17:00.1	10:17:00.7	0	1s	+1	40°	38°
26	Tmp	40	1.092	10:17:49.3	10:17:50.9	0	2s	+2	47°	38°
27	Tmp	42	1.457	10:18:37.7	10:18:39.5	0	2s	+2	45°	38°
28	Tmp	43	1.637	10:18:56.1	10:18:55.1	0	1s	-1	34°	36°
29	Tmp	45	2.035	10:19:40.2	10:19:39.4	0	1s	-1	32°	36°
30	Tmp	50	3.123	10:21:47.0	10:21:45.3	0	2s	-2	51°	37°
31	Tmp	54	4.066	10:24:11.7	10:24:10.2	0	2s	-2	41°	35°
32	Tmp	56	4.515	10:24:55.2	10:24:55.5	0	0s	0	10°	35°
33	Tmp	58	4.795	10:25:21.8	10:25:21.5	0	0s	0	15°	35°
34	Tmp	66	0.298	10:31:56.8	10:31:57.6	0	1s	+1	33°	35°
35	Tmp	67	0.757	10:32:42.5	10:32:43.4	0	1s	+1	47°	35°
36	Tmp	68	1.467	10:33:45.3	10:33:46.5	0	1s	+1	45°	35°
37	Tmp	69	1.829	10:34:18.4	10:34:19.6	0	1s	+1	49°	35°
38	Tmp	71	2.582	10:35:32.2	10:35:33.9	0	2s	+2	57°	35°
39	Tmp	72	2.928	10:36:08.9	10:36:09.8	0	1s	+1	42°	34°
40	Tmp	77	3.653	10:37:40.0	10:37:41.4	0	1s	+1	35°	34°
41	Tmp	79	4.398	10:39:02.5	10:39:03.9	0	1s	+1	46°	33°
42	Tmp	82	5.020	10:40:19.3	10:40:22.0	0	3s	+3	54°	34°
43	Tmp	85	6.154	10:42:29.3	10:42:29.6	0	0s	0	8°	34°
44	Tmp	94	0.120	10:47:12.0	10:47:12.4	0	0s	0	26°	33°
45	Tmp	99	1.660	10:50:59.8	10:51:00.1	0	0s	0	11°	31°
46	Tmp	101	2.458	10:53:15.0	10:53:18.3	0	3s	+3	50°	32°
47	Tmp	103	2.738	10:53:51.6	10:53:53.0	0	1s	+1	34°	31°
48	Tmp	105	3.488	10:55:13.3	10:55:15.0	0	2s	+2	39°	31°
49	Tmp	110	0.218	10:58:31.0	10:58:31.2	0	0s	0	15°	31°
50	Tmp	113	0.988	11:00:21.3	11:00:25.3	0	4s	+4	52°	31°
51	Tmp	116	1.626	11:01:49.6	11:01:50.0	0	0s	0	14°	30°
52	Tmp	118	2.336	11:03:13.6	11:03:14.3	0	1s	+1	34°	30°

PC	Tp	Trc	DistPC	Ideal	Passagem	Pen	Erro	Pontos	NoPC	AtePC
53	Tmp	119	2.761	11:03:53.3	11:03:52.6	0	1s	-1	34°	30°
54	Tmp	123	3.632	11:05:44.8	11:05:43.6	0	1s	-1	32°	30°
55	Tmp	124	4.232	11:06:40.9	11:06:40.4	0	1s	-1	37°	29°
56	Tmp	131	0.480	11:54:02.3	11:54:02.6	0	0s	0	24°	29°
57	Tmp	132	0.904	11:54:36.4	11:54:36.7	0	0s	0	26°	29°
58	Tmp	133	1.584	11:55:32.6	11:55:32.9	0	0s	0	24°	29°
59	Tmp	136	2.651	11:57:10.1	11:57:10.0	0	0s	0	20°	28°
60	Tmp	141	3.890	11:59:21.6	11:59:22.0	0	0s	0	22°	27°
61	Tmp	143	4.745	12:00:40.3	12:00:41.6	0	1s	+1	43°	27°
62	Tmp	149	0.167	12:04:45.1	12:04:45.5	0	0s	0	22°	27°
63	Tmp	152	0.793	12:05:53.5	12:05:53.4	0	0s	0	15°	27°
64	Tmp	154	1.241	12:06:44.4	12:06:45.5	0	1s	+1	37°	26°
65	Tmp	154	1.512	12:07:14.0	12:07:13.0	0	1s	-1	34°	26°
66	Tmp	154	1.961	12:08:02.9	12:08:03.3	0	0s	0	9°	26°
67	Tmp	156	2.321	12:08:44.0	12:08:44.9	0	1s	+1	35°	26°
68	Tmp	158	2.815	12:09:35.8	12:09:34.8	0	1s	-1	24°	26°
69	Tmp	161	3.225	12:10:24.6	12:10:22.7	0	2s	-2	42°	26°
70	Tmp	164	3.576	12:11:15.0	12:11:20.4	0	5s	+5	53°	26°
71	Tmp	168	4.260	12:12:51.4	12:12:52.4	0	1s	+1	26°	26°
72	Tmp	172	5.156	12:14:34.2	12:14:33.4	0	1s	-1	25°	26°
73	Tmp	174	5.648	12:15:42.6	12:15:36.8	0	6s	-6	55°	26°
74	Tmp	176	6.123	12:16:30.0	12:16:27.1	0	3s	-3	39°	27°
75	Tmp	178	6.721	12:17:32.7	12:17:29.6	0	3s	-3	42°	27°
76	Tmp	179	7.071	12:18:06.3	12:18:02.9	0	3s	-3	42°	28°
77	Tmp	182	7.669	12:19:13.0	12:19:08.5	0	5s	-5	52°	28°
78	Tmp	182	8.352	12:20:27.5	12:20:23.7	0	4s	-4	44°	28°
79	Tmp	185	9.543	12:22:52.4	12:22:47.8	0	5s	-5	53°	28°
80	Tmp	187	10.525	12:24:38.8	12:24:34.3	0	5s	-5	50°	28°
81	Tmp	189	10.942	12:25:22.3	12:25:16.4	0	6s	-6	52°	27°
82	Tmp	189	11.533	12:26:16.9	12:26:11.1	0	6s	-6	55°	27°
83	Tmp	192	0.550	12:28:17.9	12:28:17.5	0	0s	0	20°	27°
84	Tmp	197	1.562	12:29:59.7	12:30:00.0	0	0s	0	7°	27°
85	Tmp	201	2.200	12:31:10.6	12:31:11.4	0	1s	+1	22°	27°
86	Tmp	205	2.877	12:32:34.2	12:32:36.3	0	2s	+2	33°	27°
87	Tmp	207	3.443	12:33:41.6	12:33:43.8	0	2s	+2	23°	27°
88	Tmp	212	0.602	12:36:15.3	12:36:15.0	0	0s	0	25°	27°
89	Tmp	214	1.101	12:37:09.2	12:37:10.1	0	1s	+1	39°	27°
90	Tmp	215	1.893	12:38:23.3	12:38:23.5	0	0s	0	21°	27°
91	Tmp	217	2.302	12:39:05.5	12:39:05.9	0	0s	0	21°	27°
92	Tmp	220	3.278	12:40:49.6	12:40:50.5	0	1s	+1	39°	27°
93	Tmp	223	4.139	12:42:18.0	12:42:19.2	0	1s	+1	42°	26°
94	Tmp	227	5.904	12:45:31.6	12:45:32.7	0	1s	+1	39°	26°

Num 71 Pen 0 PCZ 24 Total PP 126 Col. Final 26°




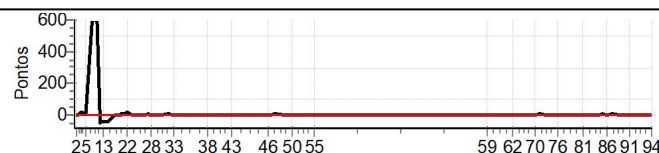


VELOCITTA - SP - Mitsubishi MotorSports 2024

Performance Individual

PC	Tp	Trc	DistPC	Ideal	Passagem	Pen	Erro	Pontos	NoPC	AtePC	PC	Tp	Trc	DistPC	Ideal	Passagem	Pen	Erro	Pontos	NoPC	AtePC
N u m	72	72 / Saulo Bernardes de Souza / Matheus Mehler Elias Teixeira																			
		Cat / NL / Largada		LIGHT / 72 / 09:52:00																	
		Valinhos-SP										ECLIPSE CROSS HPE-S S-AWC									
PC	Tp	Trc	DistPC	Ideal	Passagem	Pen	Erro	Pontos	NoPC	AtePC	PC	Tp	Trc	DistPC	Ideal	Passagem	Pen	Erro	Pontos	NoPC	AtePC
1	Tmp	2	0.276	09:57:30.1	09:57:30.5	0	0s	0	18°	18°	53	Tmp	119	2.761	11:04:53.3	11:04:53.6	0	0s	0	16°	79°
2	Tmp	3	0.631	09:58:11.1	09:58:11.0	0	0s	0	23°	13°	54	Tmp	123	3.632	11:06:44.8	11:06:44.2	0	1s	-1	31°	78°
3	Tmp	4	0.817	09:58:32.3	09:58:32.5	0	0s	0	9°	5°	55	Tmp	124	4.232	11:07:40.9	11:07:41.2	0	0s	0	12°	78°
4	Tmp	5	1.291	09:59:24.1	09:59:39.1	0	15s	[+15]	74°	5°	56	Tmp	131	0.480	11:55:02.3	11:55:01.9	0	0s	0	23°	78°
5	Tmp	7	1.863	10:00:43.2	10:00:54.2	0	11s	[+11]	68°	50°	57	Tmp	132	0.904	11:55:36.4	11:55:36.3	0	0s	0	25°	78°
6	Tmp	7	2.858	10:02:42.6	--:--:--	0		+600	95°	91°	58	Tmp	133	1.584	11:56:32.6	11:56:32.7	0	0s	0	23°	78°
7	Tmp	8	3.031	10:03:01.6	--:--:--	0		+600	95°	91°	59	Tmp	136	2.651	11:58:10.1	11:58:10.3	0	0s	0	19°	78°
8	Tmp	9	3.359	10:03:35.0	--:--:--	0		+600	95°	91°	60	Tmp	141	3.890	12:00:21.6	12:00:21.5	0	0s	0	21°	77°
9	Tmp	10	3.544	10:03:56.8	--:--:--	0		+600	95°	91°	61	Tmp	143	4.745	12:01:40.3	12:01:40.1	0	0s	0	15°	77°
10	Tmp	12	4.019	10:04:54.2	10:03:59.2	0	55s	-55	79°	89°	62	Tmp	149	0.167	12:05:45.1	12:05:45.9	0	1s	+1	38°	76°
11	Tmp	12	4.190	10:05:12.9	10:04:28.3	0	45s	-45	76°	89°	63	Tmp	152	0.793	12:06:53.5	12:06:53.9	0	0s	0	14°	76°
12	Tmp	13	4.324	10:05:26.8	10:04:41.6	0	45s	-45	76°	89°	64	Tmp	154	1.241	12:07:44.4	12:07:44.6	0	0s	0	15°	76°
13	Tmp	13	4.520	10:05:46.4	10:05:01.6	0	45s	-45	77°	89°	65	Tmp	154	1.512	12:08:14.0	12:08:14.4	0	0s	0	8°	76°
14	Tmp	14	5.059	10:06:46.1	10:06:00.8	0	45s	-45	77°	88°	66	Tmp	154	1.961	12:09:02.9	12:09:03.1	0	0s	0	8°	76°
15	Tmp	15	5.266	10:07:08.1	10:06:19.9	0	48s	-48	77°	87°	67	Tmp	156	2.321	12:09:44.0	12:09:43.5	0	1s	-1	34°	76°
16	Tmp	20	5.748	10:09:03.6	10:08:58.4	0	5s	-5	44°	86°	68	Tmp	158	2.815	12:10:35.8	12:10:35.3	0	1s	-1	23°	76°
17	Tmp	21	6.054	10:09:36.0	10:09:30.6	0	5s	-5	52°	86°	69	Tmp	161	3.225	12:11:24.6	12:11:24.7	0	0s	0	16°	75°
18	Tmp	22	6.503	10:10:28.1	10:10:28.5	0	0s	0	12°	86°	70	Tmp	164	3.576	12:12:15.0	12:12:15.0	0	0s	0	7°	75°
19	Tmp	23	6.737	10:10:55.4	10:10:56.1	0	1s	+1	31°	86°	71	Tmp	168	4.260	12:13:51.4	12:13:54.2	0	3s	[+3]	43°	75°
20	Tmp	24	6.932	10:11:17.3	10:11:26.0	0	9s	[+9]	62°	86°	72	Tmp	172	5.156	12:15:34.2	12:15:35.4	0	1s	+1	24°	75°
21	Tmp	26	7.390	10:12:11.4	10:12:20.5	0	9s	[+9]	64°	87°	73	Tmp	174	5.648	12:16:42.6	12:16:42.9	0	0s	0	13°	75°
22	Tmp	28	7.669	10:12:45.2	10:13:06.1	0	21s	[+21]	71°	87°	74	Tmp	176	6.123	12:17:30.0	12:17:31.4	0	1s	+1	30°	75°
23	Tmp	33	8.432	10:14:32.3	10:14:33.2	0	1s	+1	35°	84°	75	Tmp	178	6.721	12:18:32.7	12:18:34.0	0	1s	+1	29°	75°
24	Tmp	36	0.236	10:17:15.9	10:17:16.5	0	1s	+1	44°	84°	76	Tmp	179	7.071	12:19:06.3	12:19:06.2	0	0s	0	14°	75°
25	Tmp	38	0.650	10:18:00.1	10:18:00.5	0	0s	0	20°	84°	77	Tmp	182	7.669	12:20:13.0	12:20:11.2	0	2s	-2	26°	75°
26	Tmp	40	1.092	10:18:49.3	10:18:51.4	0	2s	[+2]	46°	84°	78	Tmp	182	8.352	12:21:27.5	12:21:27.8	0	0s	0	9°	75°
27	Tmp	42	1.457	10:19:37.7	10:19:38.5	0	1s	+1	34°	83°	79	Tmp	185	9.543	12:23:52.4	12:23:51.0	0	1s	-1	25°	75°
28	Tmp	43	1.637	10:19:56.1	10:19:56.5	0	0s	0	14°	83°	80	Tmp	187	10.525	12:25:38.8	12:25:39.1	0	0s	0	12°	75°
29	Tmp	45	2.035	10:20:40.2	10:20:40.1	0	0s	0	16°	82°	81	Tmp	189	10.942	12:26:22.3	12:26:21.5	0	1s	-1	23°	75°
30	Tmp	50	3.123	10:22:47.0	10:22:47.3	0	0s	0	15°	82°	82	Tmp	189	11.533	12:27:16.9	12:27:16.5	0	0s	0	13°	75°
31	Tmp	54	4.066	10:25:11.7	10:25:13.7	0	2s	[+2]	40°	81°	83	Tmp	192	0.550	12:29:17.9	12:29:18.0	0	0s	0	19°	75°
32	Tmp	56	4.515	10:25:55.2	10:25:56.3	0	1s	+1	31°	81°	84	Tmp	197	1.562	12:30:59.7	12:31:01.1	0	1s	+1	30°	75°
33	Tmp	58	4.795	10:26:21.8	10:26:22.5	0	1s	+1	34°	81°	85	Tmp	201	2.200	12:32:10.6	12:32:12.2	0	2s	+2	38°	75°
34	Tmp	66	0.298	10:32:56.8	10:32:57.1	0	0s	0	16°	81°	86	Tmp	205	2.877	12:33:34.2	12:33:35.4	0	1s	+1	22°	75°
35	Tmp	67	0.757	10:33:42.5	10:33:41.7	0	1s	-1	46°	80°	87	Tmp	207	3.443	12:34:41.6	12:34:44.9	0	3s	[+3]	40°	75°
36	Tmp	68	1.467	10:34:45.3	10:34:45.7	0	0s	0	25°	80°	88	Tmp	212	0.602	12:37:15.3	12:37:15.4	0	0s	0	24°	75°
37	Tmp	69	1.829	10:35:18.4	10:35:18.0	0	0s	0	24°	80°	89	Tmp	214	1.101	12:38:09.2	12:38:09.5	0	0s	0	15°	75°
38	Tmp	71	2.582	10:36:32.2	10:36:31.4	0	1s	-1	44°	80°	90	Tmp	215	1.893	12:39:23.3	12:39:23.5	0	0s	0	20°	75°
39	Tmp	72	2.928	10:37:08.9	10:37:08.8	0	0s	0	20°	80°	91	Tmp	217	2.302	12:40:05.5	12:40:06.6	0	1s	+1	43°	75°
40	Tmp	77	3.653	10:38:40.0	10:38:41.1	0	1s	+1	34°	80°	92	Tmp	220	3.278	12:41:49.6	12:41:50.3	0	1s	+1	38°	75°
41	Tmp	79	4.398	10:40:02.5	10:40:02.2	0	0s	0	17°	80°	93	Tmp	223	4.139	12:43:18.0	12:43:19.4	0	1s	+1	41°	75°
42	Tmp	82	5.020	10:41:19.3	10:41:19.3	0	0s	0	16°	80°	94	Tmp	227	5.904	12:46:31.6	12:46:31.5	0	0s	0	17°	75°
43	Tmp	85	6.154	10:43:29.3	10:43:28.3	0	1s	-1	28°	80°											
44	Tmp	94	0.120	10:48:12.0	10:48:11.6	0	0s	0	25°	80°											
45	Tmp	99	1.660	10:51:59.8	10:51:59.7	0	0s	0	10°	80°											
46	Tmp	101	2.458	10:54:15.0	10:54:13.0	0	2s	-2	40°	80°											
47	Tmp	103	2.738	10:54:51.6	10:54:52.3	0	1s	+1	33°	80°											
48	Tmp	105	3.488	10:56:13.3	10:56:17.4	0	4s	[+4]	57°	80°											
49	Tmp	110	0.218	10:59:31.0	10:59:30.1	0	1s	-1	40°	80°											
50	Tmp	113	0.988	11:01:21.3	11:01:20.7	0	1s	-1	27°	80°											
51	Tmp	116	1.626	11:02:49.6	11:02:49.7	0	0s	0	13°	80°											
52	Tmp	118	2.336	11:04:13.6	11:04:13.3	0	0s	0	13°	80°											

Num 72 Pen 0 PCZ 42 Total PP 2726 Col. Final 75°






VELOCITTA - SP - Mitsubishi MotorSports 2024

Performance Individual

PC	Tp	Trc	DistPC	Ideal	Passagem	Pen	Erro	Pontos	NoPC	AtePC	PC	Tp	Trc	DistPC	Ideal	Passagem	Pen	Erro	Pontos	NoPC	AtePC										
N u m	73	73 / Reginaldo Barros / Silvio Aragão										53	Tmp	119	2.761	11:05:53.3	11:05:52.6	0	1s	-1	33°	24°									
		Cat / NL / Largada			LIGHT / 73 / 09:53:00							54	Tmp	123	3.632	11:07:44.8	11:07:44.0	0	1s	-1	30°	24°									
		Brasília-DF					PAJERO HPE 3.2 D 3P 4X4 AT-S					55	Tmp	124	4.232	11:08:40.9	11:08:40.2	0	1s	-1	36°	24°									
1	Tmp	2	0.276	09:58:30.1	09:58:30.8	0	1s	+1	33°	26°	56	Tmp	131	0.480	11:56:02.3	11:56:02.2	0	0s	0	22°	24°										
2	Tmp	3	0.631	09:59:11.1	09:59:08.4	0	3s	-3	56°	55°	57	Tmp	132	0.904	11:56:36.4	11:56:36.2	0	0s	0	24°	24°										
3	Tmp	4	0.817	09:59:32.3	09:59:33.6	0	1s	+1	30°	42°	58	Tmp	133	1.584	11:57:32.6	11:57:32.9	0	0s	0	22°	24°										
4	Tmp	5	1.291	10:00:24.1	10:00:26.8	0	3s	[+3]	50°	41°	59	Tmp	136	2.651	11:59:10.1	11:59:09.9	0	0s	0	18°	24°										
5	Tmp	7	1.863	10:01:43.2	10:01:43.5	0	0s	0	14°	31°	60	Tmp	141	3.890	12:01:21.6	12:01:21.8	0	0s	0	20°	24°										
6	Tmp	7	2.858	10:03:42.6	10:03:42.5	0	0s	0	13°	25°	61	Tmp	143	4.745	12:02:40.3	12:02:40.7	0	0s	0	14°	23°										
7	Tmp	8	3.031	10:04:01.6	10:04:02.7	0	1s	+1	28°	26°	62	Tmp	149	0.167	12:06:45.1	12:06:46.4	0	1s	+1	37°	23°										
8	Tmp	9	3.359	10:04:35.0	10:04:36.6	0	2s	+2	34°	26°	63	Tmp	152	0.793	12:07:53.5	12:07:53.8	0	0s	0	13°	23°										
9	Tmp	10	3.544	10:04:56.8	10:04:57.8	0	1s	+1	18°	25°	64	Tmp	154	1.241	12:08:44.4	12:08:43.1	0	1s	-1	36°	23°										
10	Tmp	12	4.019	10:05:54.2	10:05:55.6	0	1s	+1	24°	25°	65	Tmp	154	1.512	12:09:14.0	12:09:12.9	0	1s	-1	33°	23°										
11	Tmp	12	4.190	10:06:12.9	10:06:15.5	0	3s	[+3]	35°	24°	66	Tmp	154	1.961	12:10:02.9	12:10:01.5	0	1s	-1	22°	22°										
12	Tmp	13	4.324	10:06:26.8	10:06:28.8	0	2s	+2	36°	26°	67	Tmp	156	2.321	12:10:44.0	12:10:43.4	0	1s	-1	33°	22°										
13	Tmp	13	4.520	10:06:46.4	10:06:48.4	0	2s	+2	33°	24°	68	Tmp	158	2.815	12:11:35.8	12:11:43.1	0	7s	[+7]	60°	22°										
14	Tmp	14	5.059	10:07:46.1	10:07:49.5	0	3s	[+3]	45°	28°	69	Tmp	161	3.225	12:12:24.6	12:12:28.0	0	3s	+3	48°	23°										
15	Tmp	15	5.266	10:08:08.1	10:08:11.2	0	3s	+3	45°	27°	70	Tmp	164	3.576	12:13:15.0	12:13:18.0	0	3s	+3	42°	23°										
16	Tmp	20	5.748	10:10:03.6	10:10:06.3	0	3s	+3	38°	27°	71	Tmp	168	4.260	12:14:51.4	12:14:53.5	0	2s	+2	36°	22°										
17	Tmp	21	6.054	10:10:36.0	10:10:40.6	0	5s	[+5]	51°	28°	72	Tmp	172	5.156	12:16:34.2	12:16:37.2	0	3s	+3	40°	22°										
18	Tmp	22	6.503	10:11:28.1	10:11:28.1	0	0s	0	11°	25°	73	Tmp	174	5.648	12:17:42.6	12:17:44.5	0	2s	+2	37°	21°										
19	Tmp	23	6.737	10:11:55.4	10:11:55.7	0	0s	0	11°	25°	74	Tmp	176	6.123	12:18:30.0	12:18:30.8	0	1s	+1	29°	21°										
20	Tmp	24	6.932	10:12:17.3	10:12:17.7	0	0s	0	6°	24°	75	Tmp	178	6.721	12:19:32.7	12:19:32.5	0	0s	0	15°	20°										
21	Tmp	26	7.390	10:13:11.4	10:13:11.8	0	0s	0	6°	24°	76	Tmp	179	7.071	12:20:06.3	12:20:06.4	0	0s	0	13°	19°										
22	Tmp	28	7.669	10:13:45.2	10:13:46.3	0	1s	+1	25°	24°	77	Tmp	182	7.669	12:21:13.0	12:21:10.1	0	3s	-3	35°	19°										
23	Tmp	33	8.432	10:15:32.3	10:15:33.7	0	1s	+1	34°	24°	78	Tmp	182	8.352	12:22:27.5	12:22:25.5	0	2s	-2	32°	19°										
24	Tmp	36	0.236	10:18:15.9	10:18:16.3	0	0s	0	23°	23°	79	Tmp	185	9.543	12:24:52.4	12:24:47.2	0	5s	-5	52°	20°										
25	Tmp	38	0.650	10:19:00.1	10:19:00.5	0	0s	0	19°	23°	80	Tmp	187	10.525	12:26:38.8	12:26:35.9	0	3s	-3	40°	20°										
26	Tmp	40	1.092	10:19:49.3	10:19:49.3	0	0s	0	19°	22°	81	Tmp	189	10.942	12:27:22.3	12:27:19.4	0	3s	-3	40°	20°										
27	Tmp	42	1.457	10:20:37.7	10:20:38.3	0	1s	+1	33°	22°	82	Tmp	189	11.533	12:28:16.9	12:28:14.0	0	3s	-3	44°	20°										
28	Tmp	43	1.637	10:20:56.1	10:20:56.7	0	1s	+1	33°	22°	83	Tmp	192	0.550	12:30:17.9	12:30:18.3	0	0s	0	18°	20°										
29	Tmp	45	2.035	10:21:40.2	10:21:40.6	0	0s	0	15°	22°	84	Tmp	197	1.562	12:31:59.7	12:32:01.9	0	2s	+2	52°	20°										
30	Tmp	50	3.123	10:23:47.0	10:23:48.1	0	1s	+1	40°	22°	85	Tmp	201	2.200	12:33:10.6	12:33:13.0	0	2s	+2	37°	20°										
31	Tmp	54	4.066	10:26:11.7	10:27:17.4	0	1m06s	[+66]	82°	23°	86	Tmp	205	2.877	12:34:34.2	12:34:37.4	0	3s	+3	47°	21°										
32	Tmp	56	4.515	10:26:55.2	10:27:55.7	0	1m01s	[+61]	82°	23°	87	Tmp	207	3.443	12:35:41.6	12:35:45.9	0	4s	[+4]	49°	21°										
33	Tmp	58	4.795	10:27:21.8	10:28:11.2	0	49s	[+49]	80°	24°	88	Tmp	212	0.602	12:38:15.3	12:38:15.7	0	0s	0	23°	21°										
34	Tmp	66	0.298	10:33:56.8	10:33:57.1	0	0s	0	15°	24°	89	Tmp	214	1.101	12:39:09.2	12:39:10.6	0	1s	+1	38°	21°										
35	Tmp	67	0.757	10:34:42.5	10:34:42.2	0	0s	0	22°	24°	90	Tmp	215	1.893	12:40:23.3	12:40:23.9	0	1s	+1	44°	21°										
36	Tmp	68	1.467	10:35:45.3	10:35:45.6	0	0s	0	24°	24°	91	Tmp	217	2.302	12:41:05.5	12:41:06.3	0	1s	+1	42°	21°										
37	Tmp	69	1.829	10:36:18.4	10:36:18.8	0	0s	0	23°	24°	92	Tmp	220	3.278	12:42:49.6	12:42:49.3	0	0s	0	19°	21°										
38	Tmp	71	2.582	10:37:32.2	10:37:32.3	0	0s	0	21°	23°	93	Tmp	223	4.139	12:44:18.0	12:44:19.1	0	1s	+1	40°	21°										
39	Tmp	72	2.928	10:38:08.9	10:38:08.6	0	0s	0	19°	23°	94	Tmp	227	5.904	12:47:31.6	12:47:32.3	0	1s	+1	38°	21°										
40	Tmp	77	3.653	10:39:40.0	10:39:41.7	0	2s	+2	52°	23°	<table border="1"> <tr> <td>Num</td><td>73</td><td>Pen</td><td>0</td><td>PCZ</td><td>30</td><td>Total PP</td><td>95</td><td>Col. Final</td><td>21°</td> </tr> </table>											Num	73	Pen	0	PCZ	30	Total PP	95	Col. Final	21°
Num	73	Pen	0	PCZ	30	Total PP	95	Col. Final	21°																						
41	Tmp	79	4.398	10:41:02.5	10:41:03.7	0	1s	+1	45°	23°																					
42	Tmp	82	5.020	10:42:19.3	10:42:21.9	0	3s	+3	53°	24°																					
43	Tmp	85	6.154	10:44:29.3	10:44:39.7	0	10s	[+10]	64°	24°																					
44	Tmp	94	0.120	10:49:12.0	10:49:15.3	0	3s	+3	62°	24°																					
45	Tmp	99	1.660	10:52:59.8	10:53:00.8	0	1s	+1	35°	24°																					
46	Tmp	101	2.458	10:55:15.0	10:55:15.8	0	1s	+1	31°	24°																					
47	Tmp	103	2.738	10:55:51.6	10:55:53.0	0	1s	+1	32°	24°																					
48	Tmp	105	3.488	10:57:13.3	10:57:16.1	0	3s	+3	48°	24°																					
49	Tmp	110	0.218	11:00:31.0	11:00:30.7	0	0s	0	14°	24°																					
50	Tmp	113	0.988	11:02:21.3	11:02:20.2	0	1s	-1	26°	24°																					
51	Tmp	116	1.626	11:03:49.6	11:03:48.8	0	1s	-1	35°	24°																					
52	Tmp	118	2.336	11:05:13.6	11:05:13.5	0	0s	0	12°	24°																					


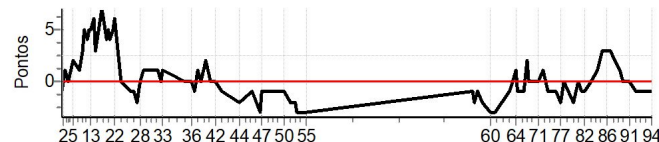




VELOCITTA - SP - Mitsubishi MotorSports 2024

Performance Individual

PC	Tp	Trc	DistPC	Ideal	Passagem	Pen	Erro	Pontos	NoPC	AtePC	PC	Tp	Trc	DistPC	Ideal	Passagem	Pen	Erro	Pontos	NoPC	AtePC	
N	74	74 / Cleiton Cortez de Souza / Caroline Peres Bau										53	Tmp	119	2.761	11:06:53.3	11:06:50.0	0	3s	-3	54°	29°
u		Cat / NL / Largada LIGHT / 74 / 09:54:00										54	Tmp	123	3.632	11:08:44.8	11:08:41.9	0	3s	-3	53°	29°
m	23°	São Paulo-SP PAJERO HPE 3.8 G 5P 4X4 AT S										55	Tmp	124	4.232	11:09:40.9	11:09:38.0	0	3s	-3	59°	30°
PC	Tp	Trc	DistPC	Ideal	Passagem	Pen	Erro	Pontos	NoPC	AtePC	PC	Tp	Trc	DistPC	Ideal	Passagem	Pen	Erro	Pontos	NoPC	AtePC	
1	Tmp	2	0.276	09:59:30.1	09:59:28.7	0	1s	-1	32°	81°	56	Tmp	131	0.480	11:57:02.3	11:57:01.3	0	1s	-1	54°	30°	
2	Tmp	3	0.631	10:00:11.1	10:00:10.9	0	0s	0	22°	27°	57	Tmp	132	0.904	11:57:36.4	11:57:34.8	0	2s	-2	63°	30°	
3	Tmp	4	0.817	10:00:32.3	10:00:32.9	0	1s	+1	29°	16°	58	Tmp	133	1.584	11:58:32.6	11:58:31.3	0	1s	-1	48°	30°	
4	Tmp	5	1.291	10:01:24.1	10:01:23.8	0	0s	0	14°	8°	59	Tmp	136	2.651	12:00:10.1	12:00:08.2	0	2s	-2	54°	30°	
5	Tmp	7	1.863	10:02:43.2	10:02:45.3	0	2s	+2	42°	16°	60	Tmp	141	3.890	12:02:21.6	12:02:18.8	0	3s	-3	61°	30°	
6	Tmp	7	2.858	10:04:42.6	10:04:43.7	0	1s	+1	34°	17°	61	Tmp	143	4.745	12:03:40.3	12:03:37.7	0	3s	-3	58°	30°	
7	Tmp	8	3.031	10:05:01.6	10:05:03.8	0	2s	+2	36°	24°	62	Tmp	149	0.167	12:07:45.1	12:07:44.6	0	1s	-1	36°	30°	
8	Tmp	9	3.359	10:05:35.0	10:05:38.0	0	3s	+3	45°	25°	63	Tmp	152	0.793	12:08:53.5	12:08:53.9	0	0s	0	12°	30°	
9	Tmp	10	3.544	10:05:56.8	10:06:01.3	0	5s	[+5]	51°	28°	64	Tmp	154	1.241	12:09:44.4	12:09:45.0	0	1s	+1	35°	29°	
10	Tmp	12	4.019	10:06:54.2	10:06:58.3	0	4s	+4	42°	31°	65	Tmp	154	1.512	12:10:14.0	12:10:13.1	0	1s	-1	32°	29°	
11	Tmp	12	4.190	10:07:12.9	10:07:18.3	0	5s	[+5]	44°	32°	66	Tmp	154	1.961	12:11:02.9	12:11:01.8	0	1s	-1	21°	29°	
12	Tmp	13	4.324	10:07:26.8	10:07:31.7	0	5s	[+5]	44°	34°	67	Tmp	156	2.321	12:11:44.0	12:11:42.6	0	1s	-1	32°	29°	
13	Tmp	13	4.520	10:07:46.4	10:07:51.5	0	5s	[+5]	44°	36°	68	Tmp	158	2.815	12:12:35.8	12:12:37.8	0	2s	+2	37°	29°	
14	Tmp	14	5.059	10:08:46.1	10:08:52.3	0	6s	[+6]	53°	37°	69	Tmp	161	3.225	12:13:24.6	12:13:24.6	0	0s	0	15°	29°	
15	Tmp	15	5.266	10:09:08.1	10:09:11.5	0	3s	+3	44°	38°	70	Tmp	164	3.576	12:14:15.0	12:14:14.9	0	0s	0	6°	29°	
16	Tmp	20	5.748	10:11:03.6	10:11:11.0	0	7s	[+7]	50°	34°	71	Tmp	168	4.260	12:15:51.4	12:15:51.4	0	0s	0	11°	28°	
17	Tmp	21	6.054	10:11:36.0	10:11:42.3	0	6s	[+6]	55°	34°	72	Tmp	172	5.156	12:17:34.2	12:17:35.1	0	1s	+1	23°	28°	
18	Tmp	22	6.503	10:12:28.1	10:12:32.2	0	4s	+4	50°	35°	73	Tmp	174	5.648	12:18:42.6	12:18:41.8	0	1s	-1	23°	28°	
19	Tmp	23	6.737	10:12:55.4	10:13:00.4	0	5s	[+5]	51°	35°	74	Tmp	176	6.123	12:19:30.0	12:19:29.3	0	1s	-1	28°	28°	
20	Tmp	24	6.932	10:13:17.3	10:13:21.5	0	4s	+4	48°	35°	75	Tmp	178	6.721	12:20:32.7	12:20:31.7	0	1s	-1	28°	28°	
21	Tmp	26	7.390	10:14:11.4	10:14:16.4	0	5s	[+5]	54°	36°	76	Tmp	179	7.071	12:21:06.3	12:21:05.8	0	1s	-1	29°	27°	
22	Tmp	28	7.669	10:14:45.2	10:14:51.5	0	6s	[+6]	53°	36°	77	Tmp	182	7.669	12:22:13.0	12:22:11.3	0	2s	-2	25°	27°	
23	Tmp	33	8.432	10:16:32.3	10:16:32.2	0	0s	0	14°	36°	78	Tmp	182	8.352	12:23:27.5	12:23:27.3	0	0s	0	8°	26°	
24	Tmp	36	0.236	10:19:15.9	10:19:15.4	0	1s	-1	43°	36°	79	Tmp	185	9.543	12:25:52.4	12:25:50.8	0	2s	-2	33°	26°	
25	Tmp	38	0.650	10:20:00.1	10:19:59.1	0	1s	-1	39°	35°	80	Tmp	187	10.525	12:27:38.8	12:27:38.5	0	0s	0	11°	26°	
26	Tmp	40	1.092	10:20:49.3	10:20:47.3	0	2s	-2	45°	34°	81	Tmp	189	10.942	12:28:22.3	12:28:21.1	0	1s	-1	22°	25°	
27	Tmp	42	1.457	10:21:37.7	10:21:37.0	0	1s	-1	32°	34°	82	Tmp	189	11.533	12:29:16.9	12:29:16.2	0	1s	-1	29°	23°	
28	Tmp	43	1.637	10:21:56.1	10:21:55.8	0	0s	0	13°	33°	83	Tmp	192	0.550	12:31:17.9	12:31:18.2	0	0s	0	17°	23°	
29	Tmp	45	2.035	10:22:40.2	10:22:41.0	0	1s	+1	31°	33°	84	Tmp	197	1.562	12:32:59.7	12:33:01.0	0	1s	+1	29°	23°	
30	Tmp	50	3.123	10:24:47.0	10:24:48.0	0	1s	+1	39°	32°	85	Tmp	201	2.200	12:34:10.6	12:34:13.6	0	3s	+3	51°	23°	
31	Tmp	54	4.066	10:27:11.7	10:27:12.7	0	1s	+1	24°	31°	86	Tmp	205	2.877	12:35:34.2	12:35:37.4	0	3s	+3	46°	23°	
32	Tmp	56	4.515	10:27:55.2	10:27:55.5	0	0s	0	9°	31°	87	Tmp	207	3.443	12:36:41.6	12:36:44.9	0	3s	+3	39°	23°	
33	Tmp	58	4.795	10:28:21.8	10:28:23.0	0	1s	+1	33°	31°	88	Tmp	212	0.602	12:39:15.3	12:39:15.8	0	1s	+1	51°	24°	
34	Tmp	66	0.298	10:34:56.8	10:34:56.6	0	0s	0	14°	31°	89	Tmp	214	1.101	12:40:09.2	12:40:09.6	0	0s	0	14°	23°	
35	Tmp	67	0.757	10:35:42.5	10:35:42.2	0	0s	0	21°	31°	90	Tmp	215	1.893	12:41:23.3	12:41:23.2	0	0s	0	19°	23°	
36	Tmp	68	1.467	10:36:45.3	10:36:45.2	0	0s	0	23°	31°	91	Tmp	217	2.302	12:42:05.5	12:42:05.8	0	0s	0	20°	23°	
37	Tmp	69	1.829	10:37:18.4	10:37:17.5	0	1s	-1	48°	30°	92	Tmp	220	3.278	12:43:49.6	12:43:48.8	0	1s	-1	37°	23°	
38	Tmp	71	2.582	10:38:32.2	10:38:32.7	0	1s	+1	43°	30°	93	Tmp	223	4.139	12:45:18.0	12:45:17.4	0	1s	-1	39°	23°	
39	Tmp	72	2.928	10:39:08.9	10:39:08.7	0	0s	0	18°	30°	94	Tmp	227	5.904	12:48:31.6	12:48:30.3	0	1s	-1	37°	23°	
40	Tmp	77	3.653	10:40:40.0	10:40:41.5	0	2s	+2	51°	30°	Num 74 Pen 0 PCZ 21 Total PP 106 Col. Final 23°											
41	Tmp	79	4.398	10:42:02.5	10:42:02.9	0	0s	0	16°	30°												
42	Tmp	82	5.020	10:43:19.3	10:43:19.4	0	0s	0	15°	29°												
43	Tmp	85	6.154	10:45:29.3	10:45:28.1	0	1s	-1	27°	29°												
44	Tmp	94	0.120	10:50:12.0	10:50:09.6	0	2s	-2	57°	30°												
45	Tmp	99	1.660	10:53:59.8	10:53:58.4	0	1s	-1	34°	29°												
46	Tmp	101	2.458	10:56:15.0	10:56:12.4	0	3s	-3	49°	29°												
47	Tmp	103	2.738	10:56:51.6	10:56:50.2	0	1s	-1	31°	29°												
48	Tmp	105	3.488	10:58:13.3	10:58:12.7	0	1s	-1	28°	29°												
49	Tmp	110	0.218	11:01:31.0	11:01:29.6	0	1s	-1	39°	29°												
50	Tmp	113	0.988	11:03:21.3	11:03:20.6	0	1s	-1	25°	29°												
51	Tmp	116	1.626	11:04:49.6	11:04:48.0	0	2s	-2	42°	29°												
52	Tmp	118	2.336	11:06:13.6	11:06:11.7	0	2s	-2	45°	29°												






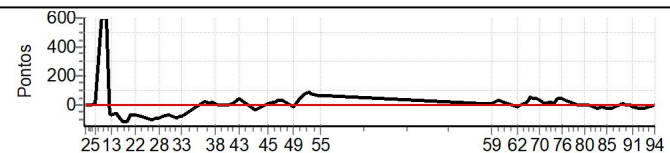
VELOCITTA - SP - Mitsubishi MotorSports 2024

Performance Individual

PC	Tp	Trc	DistPC	Ideal	Passagem	Pen	Erro	Pontos	NoPC	AtePC
N u m	75	75 / Jaqueline Boer / Anderson Bentlin								
		Cat / NL / Largada LIGHT / 75 / 09:55:00								
		Artur Nogueira-SP PAJERO TR4 5P 4CIL2.0L G 4X4AT								
PC	Tp	Trc	DistPC	Ideal	Passagem	Pen	Erro	Pontos	NoPC	AtePC
1	Tmp	2	0.276	10:00:30.1	10:00:38.4	0	8s	+8	78°	63°
2	Tmp	3	0.631	10:01:11.1	10:01:11.1	0	0s	0	21°	24°
3	Tmp	4	0.817	10:01:32.3	10:01:31.5	0	1s	-1	28°	24°
4	Tmp	5	1.291	10:02:24.1	10:02:24.1	0	0s	0	13°	17°
5	Tmp	7	1.863	10:03:43.2	10:03:55.6	0	12s	+12	69°	44°
6	Tmp	7	2.858	10:05:42.6	--:--:--	0		+600	94°	90°
7	Tmp	8	3.031	10:06:01.6	--:--:--	0		+600	94°	90°
8	Tmp	9	3.359	10:06:35.0	--:--:--	0		+600	94°	90°
9	Tmp	10	3.544	10:06:56.8	--:--:--	0		+600	94°	90°
10	Tmp	12	4.019	10:07:54.2	10:06:51.0	0	1m03s	-63	83°	91°
11	Tmp	12	4.190	10:08:12.9	10:07:08.3	0	1m05s	-65	80°	91°
12	Tmp	13	4.324	10:08:26.8	10:07:18.3	0	1m09s	-69	81°	91°
13	Tmp	13	4.520	10:08:46.4	10:07:37.4	0	1m09s	-69	82°	91°
14	Tmp	14	5.059	10:09:46.1	10:08:46.9	0	59s	-59	79°	90°
15	Tmp	15	5.266	10:10:08.1	10:09:05.6	0	1m03s	-63	79°	89°
16	Tmp	20	5.748	10:12:03.6	10:10:09.3	0	1m54s	-114	87°	89°
17	Tmp	21	6.054	10:12:36.0	10:10:45.5	0	1m51s	-111	87°	91°
18	Tmp	22	6.503	10:13:28.1	10:11:31.7	0	1m56s	-116	88°	91°
19	Tmp	23	6.737	10:13:55.4	10:12:24.8	0	1m31s	-91	85°	91°
20	Tmp	24	6.932	10:14:17.3	10:13:08.9	0	1m08s	-68	83°	91°
21	Tmp	26	7.390	10:15:11.4	10:13:58.1	0	1m13s	-73	84°	91°
22	Tmp	28	7.669	10:15:45.2	10:14:37.6	0	1m08s	-68	83°	91°
23	Tmp	33	8.432	10:17:32.3	10:16:07.6	0	1m25s	-85	80°	91°
24	Tmp	36	0.236	10:20:15.9	10:18:30.9	0	1m45s	-105	83°	91°
25	Tmp	38	0.650	10:21:00.1	10:19:12.5	0	1m48s	-108	83°	91°
26	Tmp	40	1.092	10:21:49.3	10:20:17.8	0	1m32s	-92	82°	90°
27	Tmp	42	1.457	10:22:37.7	10:21:00.1	0	1m38s	-98	83°	89°
28	Tmp	43	1.637	10:22:56.1	10:21:24.5	0	1m32s	-92	83°	89°
29	Tmp	45	2.035	10:23:40.2	10:22:18.6	0	1m22s	-82	83°	89°
30	Tmp	50	3.123	10:25:47.0	10:24:36.3	0	1m11s	-71	81°	89°
31	Tmp	54	4.066	10:28:11.7	10:26:37.3	0	1m34s	-94	84°	89°
32	Tmp	56	4.515	10:28:55.2	10:27:27.5	0	1m28s	-88	84°	89°
33	Tmp	58	4.795	10:29:21.8	10:27:59.5	0	1m22s	-82	84°	89°
34	Tmp	66	0.298	10:35:56.8	10:36:16.6	0	20s	+20	83°	88°
35	Tmp	67	0.757	10:36:42.5	10:36:59.1	0	17s	+17	81°	87°
36	Tmp	68	1.467	10:37:45.3	10:37:56.6	0	11s	+11	74°	86°
37	Tmp	69	1.829	10:38:18.4	10:38:34.7	0	16s	+16	76°	85°
38	Tmp	71	2.582	10:39:32.2	10:39:36.3	0	4s	+4	65°	85°
39	Tmp	72	2.928	10:40:08.9	10:40:08.0	0	1s	-1	41°	85°
40	Tmp	77	3.653	10:41:40.0	10:41:36.1	0	4s	-4	63°	85°
41	Tmp	79	4.398	10:43:02.5	10:43:01.3	0	1s	-1	44°	85°
42	Tmp	82	5.020	10:44:19.3	10:44:24.5	0	5s	+5	62°	85°
43	Tmp	85	6.154	10:46:29.3	10:47:12.5	0	43s	+43	79°	85°
44	Tmp	94	0.120	10:51:12.0	10:50:31.9	0	40s	-40	82°	85°
45	Tmp	99	1.660	10:54:59.8	10:55:02.1	0	2s	+2	49°	85°
46	Tmp	101	2.458	10:57:15.0	10:57:37.2	0	22s	+22	72°	85°
47	Tmp	103	2.738	10:57:51.6	10:58:22.0	0	30s	+30	77°	85°
48	Tmp	105	3.488	10:59:13.3	10:59:44.0	0	31s	+31	80°	85°
49	Tmp	110	0.218	11:02:31.0	11:02:17.5	0	14s	-14	78°	85°
50	Tmp	113	0.988	11:04:21.3	11:04:58.2	0	37s	+37	81°	85°
51	Tmp	116	1.626	11:05:49.6	11:07:00.0	0	1m10s	+70	83°	85°
52	Tmp	118	2.336	11:07:13.6	11:08:36.9	0	1m23s	+83	84°	85°

PC	Tp	Trc	DistPC	Ideal	Passagem	Pen	Erro	Pontos	NoPC	AtePC
53	Tmp	119	2.761	11:07:53.3	11:09:11.2	0	1m18s	+78	83°	85°
54	Tmp	123	3.632	11:09:44.8	11:10:46.5	0	1m02s	+62	81°	85°
55	Tmp	124	4.232	11:10:40.9	11:11:41.9	0	1m01s	+61	82°	84°
56	Tmp	131	0.480	11:58:02.3	11:58:06.9	0	5s	+5	72°	84°
57	Tmp	132	0.904	11:58:36.4	11:58:44.8	0	8s	+8	73°	84°
58	Tmp	133	1.584	11:59:32.6	11:59:41.4	0	9s	+9	70°	84°
59	Tmp	136	2.651	12:01:10.1	12:01:16.9	0	7s	+7	66°	84°
60	Tmp	141	3.890	12:03:21.6	12:03:46.3	0	25s	+25	82°	84°
61	Tmp	143	4.745	12:04:40.3	12:05:01.1	0	21s	+21	79°	85°
62	Tmp	149	0.167	12:08:45.1	12:08:33.6	0	12s	-12	81°	85°
63	Tmp	152	0.793	12:09:53.5	12:09:51.2	0	2s	-2	48°	84°
64	Tmp	154	1.241	12:10:44.4	12:10:50.2	0	6s	+6	68°	84°
65	Tmp	154	1.512	12:11:14.0	12:11:24.2	0	10s	+10	74°	84°
66	Tmp	154	1.961	12:12:02.9	12:12:38.2	0	35s	+35	82°	83°
67	Tmp	156	2.321	12:12:44.0	12:13:32.2	0	48s	+48	82°	83°
68	Tmp	158	2.815	12:13:35.8	12:14:18.9	0	43s	+43	81°	83°
69	Tmp	161	3.225	12:14:24.6	12:15:08.5	0	44s	+44	81°	83°
70	Tmp	164	3.576	12:15:15.0	12:15:49.2	0	34s	+34	79°	83°
71	Tmp	168	4.260	12:16:51.4	12:17:02.3	0	11s	+11	71°	83°
72	Tmp	172	5.156	12:18:34.2	12:18:49.5	0	15s	+15	71°	83°
73	Tmp	174	5.648	12:19:42.6	12:19:51.0	0	8s	+8	61°	83°
74	Tmp	176	6.123	12:20:30.0	12:21:16.2	0	46s	+46	80°	83°
75	Tmp	178	6.721	12:21:32.7	12:22:14.9	0	42s	+42	79°	83°
76	Tmp	179	7.071	12:22:06.3	12:22:47.7	0	41s	+41	77°	83°
77	Tmp	182	7.669	12:23:13.0	12:23:46.2	0	33s	+33	74°	83°
78	Tmp	182	8.352	12:24:27.5	12:24:49.8	0	22s	+22	72°	82°
79	Tmp	185	9.543	12:26:52.4	12:26:52.7	0	0s	0	13°	82°
80	Tmp	187	10.525	12:28:38.8	12:28:38.5	0	0s	0	10°	82°
81	Tmp	189	10.942	12:29:22.3	12:29:19.5	0	3s	-3	39°	82°
82	Tmp	189	11.533	12:30:16.9	12:30:15.4	0	2s	-2	37°	81°
83	Tmp	192	0.550	12:32:17.9	12:31:51.7	0	26s	-26	81°	81°
84	Tmp	197	1.562	12:33:59.7	12:33:43.8	0	16s	-16	76°	81°
85	Tmp	201	2.200	12:35:10.6	12:34:48.1	0	23s	-23	79°	80°
86	Tmp	205	2.877	12:36:34.2	12:36:06.5	0	28s	-28	79°	80°
87	Tmp	207	3.443	12:37:41.6	12:37:25.7	0	16s	-16	76°	80°
88	Tmp	212	0.602	12:40:15.3	12:40:21.4	0	6s	+6	72°	80°
89	Tmp	214	1.101	12:41:09.2	12:41:08.2	0	1s	-1	37°	80°
90	Tmp	215	1.893	12:42:23.3	12:42:21.8	0	2s	-2	56°	80°
91	Tmp	217	2.302	12:43:05.5	12:42:55.2	0	10s	-10	65°	80°
92	Tmp	220	3.278	12:44:49.6	12:44:21.7	0	28s	-28	75°	80°
93	Tmp	223	4.139	12:46:18.0	12:45:54.8	0	23s	-23	72°	80°
94	Tmp	227	5.904	12:49:31.6	12:49:31.2	0	0s	0	16°	80°

Num	75	Pen	0	PCZ	5	Total PP	5232	Col. Final	80°
-----	----	-----	---	-----	---	----------	------	------------	-----




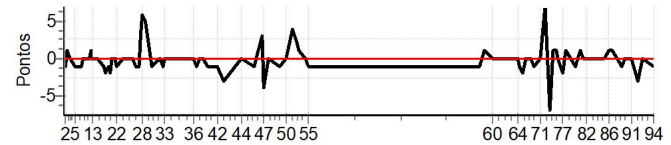


VELOCITTA - SP - Mitsubishi MotorSports 2024

Performance Individual

PC	Tp	Trc	DistPC	Ideal	Passagem	Pen	Erro	Pontos	NoPC	AtePC	PC	Tp	Trc	DistPC	Ideal	Passagem	Pen	Erro	Pontos	NoPC	AtePC
N u m	76	76 / Carlos Galdino da Gama Caruso / Sidney Barboza da Costa																			
		Cat / NL / Largada LIGHT / 76 / 09:56:00																			
		São Paulo-SP ASX 4WD 2.0 CVT																			
PC	Tp	Trc	DistPC	Ideal	Passagem	Pen	Erro	Pontos	NoPC	AtePC	PC	Tp	Trc	DistPC	Ideal	Passagem	Pen	Erro	Pontos	NoPC	AtePC
1	Tmp	2	0.276	10:01:30.1	10:01:29.4	0	1s	-1	31°	80°	53	Tmp	119	2.761	11:08:53.3	11:08:54.1	0	1s	[+1]	32°	15°
2	Tmp	3	0.631	10:02:11.1	10:02:10.2	0	1s	-1	38°	44°	54	Tmp	123	3.632	11:10:44.8	11:10:44.9	0	0s	0	14°	15°
3	Tmp	4	0.817	10:02:32.3	10:02:33.4	0	1s	[+1]	27°	29°	55	Tmp	124	4.232	11:11:40.9	11:11:40.2	0	1s	-1	35°	15°
4	Tmp	5	1.291	10:03:24.1	10:03:24.3	0	0s	0	12°	20°	56	Tmp	131	0.480	11:59:02.3	11:59:01.5	0	1s	-1	53°	15°
5	Tmp	7	1.863	10:04:43.2	10:04:42.6	0	1s	-1	30°	19°	57	Tmp	132	0.904	11:59:36.4	11:59:35.2	0	1s	-1	55°	15°
6	Tmp	7	2.858	10:06:42.6	10:06:41.6	0	1s	-1	33°	21°	58	Tmp	133	1.584	12:00:32.6	12:00:31.3	0	1s	-1	47°	15°
7	Tmp	8	3.031	10:07:01.6	10:07:01.5	0	0s	0	10°	18°	59	Tmp	136	2.651	12:02:10.1	12:02:10.8	0	1s	+1	42°	15°
8	Tmp	9	3.359	10:07:35.0	10:07:34.9	0	0s	0	8°	12°	60	Tmp	141	3.890	12:04:21.6	12:04:21.3	0	0s	0	19°	15°
9	Tmp	10	3.544	10:07:56.8	10:07:56.6	0	0s	0	8°	9°	61	Tmp	143	4.745	12:05:40.3	12:05:40.5	0	0s	0	13°	15°
10	Tmp	12	4.019	10:08:54.2	10:08:54.4	0	0s	0	9°	6°	62	Tmp	149	0.167	12:09:45.1	12:09:45.5	0	0s	0	21°	15°
11	Tmp	12	4.190	10:09:12.9	10:09:13.7	0	1s	[+1]	15°	8°	63	Tmp	152	0.793	12:10:53.5	12:10:53.3	0	0s	0	11°	14°
12	Tmp	13	4.324	10:09:26.8	10:09:27.2	0	0s	0	10°	7°	64	Tmp	154	1.241	12:11:44.4	12:11:44.0	0	0s	0	14°	12°
13	Tmp	13	4.520	10:09:46.4	10:09:46.3	0	0s	0	10°	6°	65	Tmp	154	1.512	12:12:14.0	12:12:13.2	0	1s	-1	31°	12°
14	Tmp	14	5.059	10:10:46.1	10:10:45.7	0	0s	0	9°	4°	66	Tmp	154	1.961	12:13:02.9	12:13:01.3	0	2s	-2	36°	13°
15	Tmp	15	5.266	10:11:08.1	10:11:08.0	0	0s	0	8°	3°	67	Tmp	156	2.321	12:13:44.0	12:13:44.3	0	0s	0	15°	12°
16	Tmp	20	5.748	10:13:03.6	10:13:02.7	0	1s	-1	25°	4°	68	Tmp	158	2.815	12:14:35.8	12:14:36.1	0	0s	0	8°	11°
17	Tmp	21	6.054	10:13:36.0	10:13:34.3	0	2s	-2	34°	5°	69	Tmp	161	3.225	12:15:24.6	12:15:24.4	0	0s	0	14°	9°
18	Tmp	22	6.503	10:14:28.1	10:14:27.3	0	1s	-1	29°	6°	70	Tmp	164	3.576	12:16:15.0	12:16:14.5	0	1s	-1	23°	9°
19	Tmp	23	6.737	10:14:55.4	10:14:53.7	0	2s	-2	40°	9°	71	Tmp	168	4.260	12:17:51.4	12:17:51.5	0	0s	0	10°	8°
20	Tmp	24	6.932	10:15:17.3	10:15:17.7	0	0s	0	5°	8°	72	Tmp	172	5.156	12:19:34.2	12:19:40.9	0	7s	[+7]	57°	8°
21	Tmp	26	7.390	10:16:11.4	10:16:11.2	0	0s	0	5°	8°	73	Tmp	174	5.648	12:20:42.6	12:20:35.3	0	7s	-7	57°	11°
22	Tmp	28	7.669	10:16:45.2	10:16:44.4	0	1s	-1	24°	7°	74	Tmp	176	6.123	12:21:30.0	12:21:31.4	0	1s	+1	27°	11°
23	Tmp	33	8.432	10:18:32.3	10:18:32.2	0	0s	0	13°	7°	75	Tmp	178	6.721	12:22:32.7	12:22:33.5	0	1s	+1	27°	10°
24	Tmp	36	0.236	10:21:15.9	10:21:15.7	0	0s	0	22°	7°	76	Tmp	179	7.071	12:23:06.3	12:23:05.9	0	0s	0	12°	10°
25	Tmp	38	0.650	10:22:00.1	10:21:59.1	0	1s	-1	38°	8°	77	Tmp	182	7.669	12:24:13.0	12:24:11.5	0	2s	-2	24°	10°
26	Tmp	40	1.092	10:22:49.3	10:22:48.2	0	1s	-1	35°	8°	78	Tmp	182	8.352	12:25:27.5	12:25:28.5	0	1s	+1	28°	10°
27	Tmp	42	1.457	10:23:37.7	10:23:40.5	0	3s	[+3]	53°	8°	79	Tmp	185	9.543	12:27:52.4	12:27:51.7	0	1s	-1	24°	10°
28	Tmp	43	1.637	10:23:56.1	10:24:02.1	0	6s	[+6]	61°	8°	80	Tmp	187	10.525	12:29:38.8	12:29:39.6	0	1s	+1	24°	10°
29	Tmp	45	2.035	10:24:40.2	10:24:45.0	0	5s	[+5]	60°	8°	81	Tmp	189	10.942	12:30:22.3	12:30:22.5	0	0s	0	10°	10°
30	Tmp	50	3.123	10:26:47.0	10:26:46.5	0	1s	-1	38°	11°	82	Tmp	189	11.533	12:31:16.9	12:31:16.7	0	0s	0	12°	9°
31	Tmp	54	4.066	10:29:11.7	10:29:11.9	0	0s	0	6°	9°	83	Tmp	192	0.550	12:33:17.9	12:33:18.1	0	0s	0	16°	9°
32	Tmp	56	4.515	10:29:55.2	10:29:54.7	0	1s	-1	30°	9°	84	Tmp	197	1.562	12:34:59.7	12:34:59.3	0	0s	0	6°	9°
33	Tmp	58	4.795	10:30:21.8	10:30:21.4	0	0s	0	14°	8°	85	Tmp	201	2.200	12:36:10.6	12:36:10.6	0	0s	0	8°	9°
34	Tmp	66	0.298	10:36:56.8	10:36:56.4	0	0s	0	13°	7°	86	Tmp	205	2.877	12:37:34.2	12:37:35.5	0	1s	+1	21°	9°
35	Tmp	67	0.757	10:37:42.5	10:37:42.7	0	0s	0	20°	7°	87	Tmp	207	3.443	12:38:41.6	12:38:42.1	0	1s	+1	17°	8°
36	Tmp	68	1.467	10:38:45.3	10:38:45.4	0	0s	0	22°	7°	88	Tmp	212	0.602	12:41:15.3	12:41:14.7	0	1s	-1	50°	8°
37	Tmp	69	1.829	10:39:18.4	10:39:17.6	0	1s	-1	47°	8°	89	Tmp	214	1.101	12:42:09.2	12:42:09.5	0	0s	0	13°	8°
38	Tmp	71	2.582	10:40:32.2	10:40:31.9	0	0s	0	20°	7°	90	Tmp	215	1.893	12:43:23.3	12:43:23.7	0	0s	0	18°	8°
39	Tmp	72	2.928	10:41:08.9	10:41:09.0	0	0s	0	17°	6°	91	Tmp	217	2.302	12:44:05.5	12:44:05.6	0	0s	0	19°	8°
40	Tmp	77	3.653	10:42:40.0	10:42:39.3	0	1s	-1	33°	6°	92	Tmp	220	3.278	12:45:49.6	12:45:47.1	0	3s	-3	58°	9°
41	Tmp	79	4.398	10:44:02.5	10:44:01.9	0	1s	-1	43°	8°	93	Tmp	223	4.139	12:47:18.0	12:47:18.2	0	0s	0	16°	9°
42	Tmp	82	5.020	10:45:19.3	10:45:18.4	0	1s	-1	37°	8°	94	Tmp	227	5.904	12:50:31.6	12:50:30.3	0	1s	-1	36°	9°
43	Tmp	85	6.154	10:47:29.3	10:47:26.5	0	3s	-3	49°	12°											
44	Tmp	94	0.120	10:52:12.0	10:52:12.1	0	0s	0	24°	12°											
45	Tmp	99	1.660	10:55:59.8	10:55:59.0	0	1s	-1	33°	12°											
46	Tmp	101	2.458	10:58:15.0	10:58:17.8	0	3s	[+3]	48°	12°											
47	Tmp	103	2.738	10:58:51.6	10:58:48.1	0	4s	-4	52°	15°											
48	Tmp	105	3.488	11:00:13.3	11:00:13.5	0	0s	0	10°	13°											
49	Tmp	110	0.218	11:03:31.0	11:03:29.9	0	1s	-1	38°	13°											
50	Tmp	113	0.988	11:05:21.3	11:05:21.2	0	0s	0	8°	12°											
51	Tmp	116	1.626	11:06:49.6	11:06:53.9	0	4s	[+4]	50°	15°											
52	Tmp	118	2.336	11:08:13.6	11:08:15.7	0	2s	[+2]	44°	15°											

Num 76 Pen 0 PCZ 43 Total PP 58 Col. Final 9°






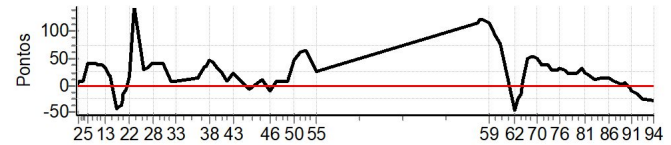
VELOCITTA - SP - Mitsubishi MotorSports 2024

Performance Individual

PC	Tp	Trc	DistPC	Ideal	Passagem	Pen	Erro	Pontos	NoPC	AtePC
N u m	77	77 / Marcos Pinheiro Junior / Liziane Cristiane Damaso Rosa								
		Cat / NL / Largada		LIGHT / 77 / 09:57:00						
		São Paulo-SP				ECLIPSE CROSS HPE-S 1.5T S-AWC				
PC	Tp	Trc	DistPC	Ideal	Passagem	Pen	Erro	Pontos	NoPC	AtePC
1	Tmp	2	0.276	10:02:30.1	10:02:30.2	0	0s	0	17°	17°
2	Tmp	3	0.631	10:03:11.1	10:03:15.8	0	5s	+5	66°	22°
3	Tmp	4	0.817	10:03:32.3	10:03:39.1	0	7s	+7	69°	54°
4	Tmp	5	1.291	10:04:24.1	10:04:31.1	0	7s	+7	64°	60°
5	Tmp	7	1.863	10:05:43.2	10:06:24.2	0	41s	+41	85°	60°
6	Tmp	7	2.858	10:07:42.6	10:08:22.9	0	40s	+40	79°	69°
7	Tmp	8	3.031	10:08:01.6	10:08:41.3	0	40s	+40	78°	71°
8	Tmp	9	3.359	10:08:35.0	10:09:11.3	0	36s	+36	78°	73°
9	Tmp	10	3.544	10:08:56.8	10:09:34.9	0	38s	+38	75°	75°
10	Tmp	12	4.019	10:09:54.2	10:10:32.4	0	38s	+38	74°	75°
11	Tmp	12	4.190	10:10:12.9	10:10:50.3	0	37s	+37	74°	75°
12	Tmp	13	4.324	10:10:26.8	10:11:00.1	0	33s	+33	72°	74°
13	Tmp	13	4.520	10:10:46.4	10:11:17.1	0	31s	+31	71°	73°
14	Tmp	14	5.059	10:11:46.1	10:12:06.1	0	20s	+20	64°	73°
15	Tmp	15	5.266	10:12:08.1	10:12:24.5	0	16s	+16	63°	71°
16	Tmp	20	5.748	10:14:03.6	10:13:20.3	0	43s	-43	69°	73°
17	Tmp	21	6.054	10:14:36.0	10:13:55.2	0	41s	-41	77°	73°
18	Tmp	22	6.503	10:15:28.1	10:14:50.1	0	38s	-38	78°	73°
19	Tmp	23	6.737	10:15:55.4	10:15:30.7	0	25s	-25	76°	73°
20	Tmp	24	6.932	10:16:17.3	10:16:02.6	0	15s	-15	69°	74°
21	Tmp	26	7.390	10:17:11.4	10:17:05.4	0	6s	-6	60°	75°
22	Tmp	28	7.669	10:17:45.2	10:18:00.5	0	15s	+15	68°	75°
23	Tmp	33	8.432	10:19:32.3	10:21:56.4	0	2m24s	[+144]	85°	75°
24	Tmp	36	0.236	10:22:15.9	10:22:45.2	0	29s	+29	72°	75°
25	Tmp	38	0.650	10:23:00.1	10:23:32.5	0	32s	+32	75°	71°
26	Tmp	40	1.092	10:23:49.3	10:24:25.4	0	36s	+36	77°	71°
27	Tmp	42	1.457	10:24:37.7	10:25:16.2	0	39s	+39	76°	72°
28	Tmp	43	1.637	10:24:56.1	10:25:36.4	0	40s	+40	77°	72°
29	Tmp	45	2.035	10:25:40.2	10:26:19.3	0	39s	+39	78°	72°
30	Tmp	50	3.123	10:27:47.0	10:28:27.2	0	40s	+40	78°	72°
31	Tmp	54	4.066	10:30:11.7	10:30:19.7	0	8s	+8	62°	72°
32	Tmp	56	4.515	10:30:55.2	10:31:00.9	0	6s	+6	60°	72°
33	Tmp	58	4.795	10:31:21.8	10:31:28.5	0	7s	+7	65°	72°
34	Tmp	66	0.298	10:37:56.8	10:38:11.0	0	14s	+14	81°	72°
35	Tmp	67	0.757	10:38:42.5	10:39:02.3	0	20s	+20	83°	72°
36	Tmp	68	1.467	10:39:45.3	10:40:20.4	0	35s	+35	84°	72°
37	Tmp	69	1.829	10:40:18.4	10:40:53.2	0	35s	+35	84°	72°
38	Tmp	71	2.582	10:41:32.2	10:42:17.8	0	46s	+46	86°	72°
39	Tmp	72	2.928	10:42:08.9	10:42:51.1	0	42s	+42	86°	73°
40	Tmp	77	3.653	10:43:40.0	10:44:10.3	0	30s	+30	84°	73°
41	Tmp	79	4.398	10:45:02.5	10:45:24.2	0	22s	+22	81°	73°
42	Tmp	82	5.020	10:46:19.3	10:46:25.7	0	6s	+6	67°	73°
43	Tmp	85	6.154	10:48:29.3	10:48:51.3	0	22s	+22	71°	73°
44	Tmp	94	0.120	10:53:12.0	10:53:05.7	0	6s	-6	70°	73°
45	Tmp	99	1.660	10:56:59.8	10:57:09.6	0	10s	+10	71°	73°
46	Tmp	101	2.458	10:59:15.0	10:59:05.7	0	9s	-9	65°	73°
47	Tmp	103	2.738	10:59:51.6	10:59:51.7	0	0s	0	12°	73°
48	Tmp	105	3.488	11:01:13.3	11:01:21.6	0	8s	+8	66°	73°
49	Tmp	110	0.218	11:04:31.0	11:04:38.9	0	8s	+8	74°	73°
50	Tmp	113	0.988	11:06:21.3	11:07:06.6	0	45s	+45	82°	72°
51	Tmp	116	1.626	11:07:49.6	11:08:49.3	0	1m00s	[+60]	81°	72°
52	Tmp	118	2.336	11:09:13.6	11:10:19.0	0	1m05s	[+65]	80°	71°

PC	Tp	Trc	DistPC	Ideal	Passagem	Pen	Erro	Pontos	NoPC	AtePC
53	Tmp	119	2.761	11:09:53.3	11:10:55.4	0	1m02s	[+62]	79°	71°
54	Tmp	123	3.632	11:11:44.8	11:12:21.5	0	37s	+37	77°	71°
55	Tmp	124	4.232	11:12:40.9	11:13:05.9	0	25s	+25	74°	71°
56	Tmp	131	0.480	12:00:02.3	12:01:57.4	0	1m55s	[+115]	89°	72°
57	Tmp	132	0.904	12:00:36.4	12:02:35.4	0	1m59s	[+119]	89°	71°
58	Tmp	133	1.584	12:01:32.6	12:03:32.0	0	1m59s	[+119]	89°	71°
59	Tmp	136	2.651	12:03:10.1	12:05:04.5	0	1m54s	[+114]	89°	71°
60	Tmp	141	3.890	12:05:21.6	12:06:51.3	0	1m30s	[+90]	88°	71°
61	Tmp	143	4.745	12:06:40.3	12:07:55.5	0	1m15s	[+75]	88°	71°
62	Tmp	149	0.167	12:10:45.1	12:09:59.5	0	46s	-46	87°	71°
63	Tmp	152	0.793	12:11:53.5	12:11:29.1	0	24s	-24	82°	71°
64	Tmp	154	1.241	12:12:44.4	12:12:29.4	0	15s	-15	79°	71°
65	Tmp	154	1.512	12:13:14.0	12:13:22.1	0	8s	+8	73°	71°
66	Tmp	154	1.961	12:14:02.9	12:14:36.2	0	33s	+33	80°	71°
67	Tmp	156	2.321	12:14:44.0	12:15:32.0	0	48s	+48	81°	71°
68	Tmp	158	2.815	12:15:35.8	12:16:27.8	0	52s	+52	85°	71°
69	Tmp	161	3.225	12:16:24.6	12:17:16.8	0	52s	+52	83°	71°
70	Tmp	164	3.576	12:17:15.0	12:18:03.7	0	49s	+49	83°	71°
71	Tmp	168	4.260	12:18:51.4	12:19:27.5	0	36s	+36	82°	71°
72	Tmp	172	5.156	12:20:34.2	12:21:12.4	0	38s	+38	81°	72°
73	Tmp	174	5.648	12:21:42.6	12:22:11.7	0	29s	+29	75°	72°
74	Tmp	176	6.123	12:22:30.0	12:22:58.3	0	28s	+28	74°	72°
75	Tmp	178	6.721	12:23:32.7	12:24:00.7	0	28s	+28	73°	72°
76	Tmp	179	7.071	12:24:06.3	12:24:38.1	0	32s	+32	75°	72°
77	Tmp	182	7.669	12:25:13.0	12:25:41.1	0	28s	+28	73°	72°
78	Tmp	182	8.352	12:26:27.5	12:26:49.6	0	22s	+22	71°	72°
79	Tmp	185	9.543	12:28:52.4	12:29:15.8	0	23s	+23	71°	72°
80	Tmp	187	10.525	12:30:38.8	12:31:09.5	0	31s	+31	71°	72°
81	Tmp	189	10.942	12:31:22.3	12:31:45.2	0	23s	+23	69°	72°
82	Tmp	189	11.533	12:32:16.9	12:32:36.1	0	19s	+19	66°	72°
83	Tmp	192	0.550	12:34:17.9	12:34:27.5	0	10s	+10	72°	72°
84	Tmp	197	1.562	12:35:59.7	12:36:13.8	0	14s	+14	75°	72°
85	Tmp	201	2.200	12:37:10.6	12:37:23.4	0	13s	+13	74°	72°
86	Tmp	205	2.877	12:38:34.2	12:38:47.4	0	13s	+13	73°	72°
87	Tmp	207	3.443	12:39:41.6	12:39:47.3	0	6s	+6	63°	72°
88	Tmp	212	0.602	12:42:15.3	12:42:16.4	0	1s	+1	49°	72°
89	Tmp	214	1.101	12:43:09.2	12:43:13.1	0	4s	+4	60°	72°
90	Tmp	215	1.893	12:44:23.3	12:44:19.0	0	4s	-4	63°	72°
91	Tmp	217	2.302	12:45:05.5	12:44:54.5	0	11s	-11	66°	72°
92	Tmp	220	3.278	12:46:49.6	12:46:33.4	0	16s	-16	70°	72°
93	Tmp	223	4.139	12:48:18.0	12:47:52.9	0	25s	-25	74°	72°
94	Tmp	227	5.904	12:51:31.6	12:51:04.5	0	27s	-27	72°	72°

Num 77 Pen 0 PCZ 2 Total PP 2076 Col. Final 72°






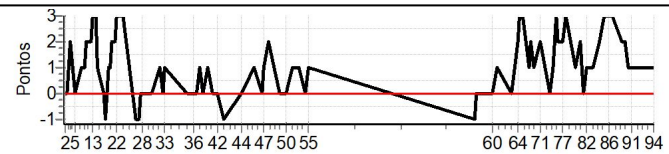
VELOCITTA - SP - Mitsubishi MotorSports 2024

Performance Individual

PC	Tp	Trc	DistPC	Ideal	Passagem	Pen	Erro	Pontos	NoPC	AtePC
N u m	78	78 / Leonardo Capitanio Fontana / Felipe Motta								
		Cat / NL / Largada		LIGHT / 78 / 09:58:00						
		Maricá-RJ			L200 TRITON 3.2 DIESEL MT/GLS					
PC	Tp	Trc	DistPC	Ideal	Passagem	Pen	Erro	Pontos	NoPC	AtePC
1	Tmp	2	0.276	10:03:30.1	10:03:29.7	0	0s	0	16°	16°
2	Tmp	3	0.631	10:04:11.1	10:04:10.7	0	0s	0	20°	12°
3	Tmp	4	0.817	10:04:32.3	10:04:32.7	0	0s	0	8°	4°
4	Tmp	5	1.291	10:05:24.1	10:05:25.9	0	2s	+2	42°	4°
5	Tmp	7	1.863	10:06:43.2	10:06:43.6	0	0s	0	13°	2°
6	Tmp	7	2.858	10:08:42.6	10:08:43.8	0	1s	+1	32°	7°
7	Tmp	8	3.031	10:09:01.6	10:09:02.5	0	1s	+1	27°	10°
8	Tmp	9	3.359	10:09:35.0	10:09:36.3	0	1s	+1	24°	10°
9	Tmp	10	3.544	10:09:56.8	10:09:59.0	0	2s	+2	32°	13°
10	Tmp	12	4.019	10:10:54.2	10:10:56.5	0	2s	+2	32°	18°
11	Tmp	12	4.190	10:11:12.9	10:11:15.3	0	2s	+2	25°	19°
12	Tmp	13	4.324	10:11:26.8	10:11:28.8	0	2s	+2	35°	20°
13	Tmp	13	4.520	10:11:46.4	10:11:49.3	0	3s	[+3]	38°	22°
14	Tmp	14	5.059	10:12:46.1	10:12:49.2	0	3s	[+3]	44°	22°
15	Tmp	15	5.266	10:13:08.1	10:13:08.9	0	1s	+1	27°	21°
16	Tmp	20	5.748	10:15:03.6	10:15:03.7	0	0s	0	9°	18°
17	Tmp	21	6.054	10:15:36.0	10:15:35.4	0	1s	-1	22°	19°
18	Tmp	22	6.503	10:16:28.1	10:16:29.4	0	1s	+1	28°	19°
19	Tmp	23	6.737	10:16:55.4	10:16:56.8	0	1s	+1	30°	20°
20	Tmp	24	6.932	10:17:17.3	10:17:18.9	0	2s	+2	32°	20°
21	Tmp	26	7.390	10:18:11.4	10:18:13.5	0	2s	+2	40°	21°
22	Tmp	28	7.669	10:18:45.2	10:18:48.5	0	3s	[+3]	47°	21°
23	Tmp	33	8.432	10:20:32.3	10:20:35.4	0	3s	[+3]	47°	22°
24	Tmp	36	0.236	10:23:15.9	10:23:15.7	0	0s	0	21°	20°
25	Tmp	38	0.650	10:24:00.1	10:23:59.4	0	1s	-1	37°	21°
26	Tmp	40	1.092	10:24:49.3	10:24:48.8	0	1s	-1	34°	23°
27	Tmp	42	1.457	10:25:37.7	10:25:37.9	0	0s	0	15°	20°
28	Tmp	43	1.637	10:25:56.1	10:25:56.3	0	0s	0	12°	20°
29	Tmp	45	2.035	10:26:40.2	10:26:40.2	0	0s	0	14°	20°
30	Tmp	50	3.123	10:28:47.0	10:28:47.4	0	0s	0	14°	20°
31	Tmp	54	4.066	10:31:11.7	10:31:12.8	0	1s	+1	23°	19°
32	Tmp	56	4.515	10:31:55.2	10:31:55.5	0	0s	0	8°	16°
33	Tmp	58	4.795	10:32:21.8	10:32:22.8	0	1s	+1	32°	15°
34	Tmp	66	0.298	10:38:56.8	10:38:56.7	0	0s	0	12°	15°
35	Tmp	67	0.757	10:39:42.5	10:39:42.4	0	0s	0	19°	15°
36	Tmp	68	1.467	10:40:45.3	10:40:45.6	0	0s	0	21°	15°
37	Tmp	69	1.829	10:41:18.4	10:41:18.5	0	0s	0	22°	15°
38	Tmp	71	2.582	10:42:32.2	10:42:32.8	0	1s	+1	42°	15°
39	Tmp	72	2.928	10:43:08.9	10:43:09.3	0	0s	0	16°	15°
40	Tmp	77	3.653	10:44:40.0	10:44:40.7	0	1s	+1	32°	15°
41	Tmp	79	4.398	10:46:02.5	10:46:02.6	0	0s	0	15°	16°
42	Tmp	82	5.020	10:47:19.3	10:47:18.9	0	0s	0	14°	16°
43	Tmp	85	6.154	10:49:29.3	10:49:28.1	0	1s	-1	26°	16°
44	Tmp	94	0.120	10:54:12.0	10:54:12.3	0	0s	0	23°	15°
45	Tmp	99	1.660	10:57:59.8	10:58:00.4	0	1s	+1	32°	15°
46	Tmp	101	2.458	11:00:15.0	11:00:15.3	0	0s	0	11°	14°
47	Tmp	103	2.738	11:00:51.6	11:00:52.7	0	1s	+1	30°	14°
48	Tmp	105	3.488	11:02:13.3	11:02:15.5	0	2s	+2	38°	15°
49	Tmp	110	0.218	11:05:31.0	11:05:30.9	0	0s	0	13°	14°
50	Tmp	113	0.988	11:07:21.3	11:07:21.4	0	0s	0	7°	14°
51	Tmp	116	1.626	11:08:49.6	11:08:50.7	0	1s	+1	34°	14°
52	Tmp	118	2.336	11:10:13.6	11:10:14.7	0	1s	+1	33°	14°

PC	Tp	Trc	DistPC	Ideal	Passagem	Pen	Erro	Pontos	NoPC	AtePC
53	Tmp	119	2.761	11:10:53.3	11:10:53.8	0	1s	+1	31°	14°
54	Tmp	123	3.632	11:12:44.8	11:12:45.2	0	0s	0	13°	14°
55	Tmp	124	4.232	11:13:40.9	11:13:41.5	0	1s	+1	34°	14°
56	Tmp	131	0.480	12:01:02.3	12:01:01.7	0	1s	-1	52°	14°
57	Tmp	132	0.904	12:01:36.4	12:01:36.1	0	0s	0	23°	14°
58	Tmp	133	1.584	12:02:32.6	12:02:32.6	0	0s	0	21°	14°
59	Tmp	136	2.651	12:04:10.1	12:04:09.7	0	0s	0	17°	14°
60	Tmp	141	3.890	12:06:21.6	12:06:21.8	0	0s	0	18°	13°
61	Tmp	143	4.745	12:07:40.3	12:07:41.1	0	1s	+1	42°	13°
62	Tmp	149	0.167	12:11:45.1	12:11:45.2	0	0s	0	20°	13°
63	Tmp	152	0.793	12:12:53.5	12:12:54.2	0	1s	+1	40°	13°
64	Tmp	154	1.241	12:13:44.4	12:13:46.8	0	2s	+2	49°	11°
65	Tmp	154	1.512	12:14:14.0	12:14:17.0	0	3s	[+3]	58°	14°
66	Tmp	154	1.961	12:15:02.9	12:15:05.9	0	3s	[+3]	42°	14°
67	Tmp	156	2.321	12:15:44.0	12:15:46.4	0	2s	+2	41°	16°
68	Tmp	158	2.815	12:16:35.8	12:16:37.1	0	1s	+1	22°	14°
69	Tmp	161	3.225	12:17:24.6	12:17:26.9	0	2s	+2	41°	15°
70	Tmp	164	3.576	12:18:15.0	12:18:16.3	0	1s	+1	22°	13°
71	Tmp	168	4.260	12:19:51.4	12:19:53.7	0	2s	+2	35°	13°
72	Tmp	172	5.156	12:21:34.2	12:21:35.6	0	1s	+1	22°	13°
73	Tmp	174	5.648	12:22:42.6	12:22:42.7	0	0s	0	12°	10°
74	Tmp	176	6.123	12:23:30.0	12:23:31.4	0	1s	+1	26°	10°
75	Tmp	178	6.721	12:24:32.7	12:24:35.4	0	3s	[+3]	41°	11°
76	Tmp	179	7.071	12:25:06.3	12:25:08.5	0	2s	+2	36°	12°
77	Tmp	182	7.669	12:26:13.0	12:26:14.9	0	2s	+2	23°	12°
78	Tmp	182	8.352	12:27:27.5	12:27:30.7	0	3s	[+3]	38°	12°
79	Tmp	185	9.543	12:29:52.4	12:29:53.5	0	1s	+1	23°	12°
80	Tmp	187	10.525	12:31:38.8	12:31:40.7	0	2s	+2	35°	13°
81	Tmp	189	10.942	12:32:22.3	12:32:22.7	0	0s	0	9°	12°
82	Tmp	189	11.533	12:33:16.9	12:33:17.6	0	1s	+1	28°	13°
83	Tmp	192	0.550	12:35:17.9	12:35:18.5	0	1s	+1	50°	13°
84	Tmp	197	1.562	12:36:59.7	12:37:01.4	0	2s	+2	51°	13°
85	Tmp	201	2.200	12:38:10.6	12:38:13.3	0	3s	[+3]	50°	14°
86	Tmp	205	2.877	12:39:34.2	12:39:37.1	0	3s	[+3]	45°	15°
87	Tmp	207	3.443	12:40:41.6	12:40:44.8	0	3s	+3	38°	16°
88	Tmp	212	0.602	12:43:15.3	12:43:16.9	0	2s	+2	60°	17°
89	Tmp	214	1.101	12:44:09.2	12:44:11.1	0	2s	+2	52°	18°
90	Tmp	215	1.893	12:45:23.3	12:45:24.7	0	1s	+1	43°	18°
91	Tmp	217	2.302	12:46:05.5	12:46:06.4	0	1s	+1	41°	18°
92	Tmp	220	3.278	12:47:49.6	12:47:50.5	0	1s	+1	36°	17°
93	Tmp	223	4.139	12:49:18.0	12:49:19.2	0	1s	+1	38°	17°
94	Tmp	227	5.904	12:52:31.6	12:52:32.5	0	1s	+1	35°	17°

Num	78	Pen	0	PCZ	30	Total PP	74	Col. Final	17°
-----	----	-----	---	-----	----	----------	----	------------	-----






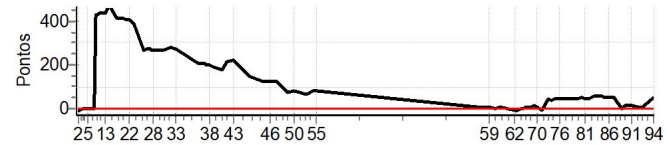
VELOCITTA - SP - Mitsubishi MotorSports 2024

Performance Individual

PC	Tp	Trc	DistPC	Ideal	Passagem	Pen	Erro	Pontos	NoPC	AtePC
N u m	79	79 / Andre Luiz Nunes de Oliveira / Dyego Legentil Teixeira								
		Cat / NL / Largada		LIGHT / 79 / 09:59:00						
		Maricá-RJ			PAJERO TR4 FLEX 2.0 4X4 AT					
PC	Tp	Trc	DistPC	Ideal	Passagem	Pen	Erro	Pontos	NoPC	AtePC
1	Tmp	2	0.276	10:04:30.1	10:04:22.0	0	8s	-8	77	89
2	Tmp	3	0.631	10:05:11.1	10:05:03.9	0	7s	-7	73	83
3	Tmp	4	0.817	10:05:32.3	10:05:26.4	0	6s	-6	66	79
4	Tmp	5	1.291	10:06:24.1	10:06:22.7	0	1s	-1	30	70
5	Tmp	7	1.863	10:07:43.2	10:07:44.4	0	1s	+1	29	64
6	Tmp	7	2.858	10:09:42.6	10:09:45.7	0	3s	+3	48	53
7	Tmp	8	3.031	10:10:01.6	10:17:05.3	0	7m04s	[+424]	86	52
8	Tmp	9	3.359	10:10:35.0	10:17:42.4	0	7m07s	[+427]	86	82
9	Tmp	10	3.544	10:10:56.8	10:18:07.4	0	7m11s	[+431]	87	86
10	Tmp	12	4.019	10:11:54.2	10:19:06.6	0	7m12s	[+432]	92	86
11	Tmp	12	4.190	10:12:12.9	10:19:27.0	0	7m14s	[+434]	92	86
12	Tmp	13	4.324	10:12:26.8	10:19:41.0	0	7m14s	[+434]	92	86
13	Tmp	13	4.520	10:12:46.4	10:20:03.0	0	7m17s	[+437]	92	86
14	Tmp	14	5.059	10:13:46.1	10:21:26.8	0	7m41s	[+461]	93	87
15	Tmp	15	5.266	10:14:08.1	10:21:51.1	0	7m43s	[+463]	94	92
16	Tmp	20	5.748	10:16:03.6	10:22:53.6	0	6m50s	+410	94	92
17	Tmp	21	6.054	10:16:36.0	10:23:28.4	0	6m52s	[+412]	94	92
18	Tmp	22	6.503	10:17:28.1	10:24:17.4	0	6m49s	+409	94	92
19	Tmp	23	6.737	10:17:55.4	10:24:46.5	0	6m51s	+411	94	93
20	Tmp	24	6.932	10:18:17.3	10:25:07.2	0	6m50s	+410	93	93
21	Tmp	26	7.390	10:19:11.4	10:25:58.2	0	6m47s	+407	94	93
22	Tmp	28	7.669	10:19:45.2	10:26:30.9	0	6m46s	+406	94	93
23	Tmp	33	8.432	10:21:32.3	10:27:55.6	0	6m23s	+383	91	93
24	Tmp	36	0.236	10:24:15.9	10:28:42.3	0	4m26s	+266	91	93
25	Tmp	38	0.650	10:25:00.1	10:29:31.2	0	4m31s	+271	91	93
26	Tmp	40	1.092	10:25:49.3	10:30:18.1	0	4m29s	+269	91	93
27	Tmp	42	1.457	10:26:37.7	10:31:03.4	0	4m26s	+266	91	93
28	Tmp	43	1.637	10:26:56.1	10:31:22.2	0	4m26s	+266	91	94
29	Tmp	45	2.035	10:27:40.2	10:32:06.5	0	4m26s	+266	91	94
30	Tmp	50	3.123	10:29:47.0	10:34:10.4	0	4m23s	+263	91	94
31	Tmp	54	4.066	10:32:11.7	10:36:48.8	0	4m37s	+277	91	94
32	Tmp	56	4.515	10:32:55.2	10:37:28.5	0	4m33s	+273	91	94
33	Tmp	58	4.795	10:33:21.8	10:37:54.1	0	4m32s	+272	91	94
34	Tmp	66	0.298	10:39:56.8	10:43:23.9	0	3m27s	+207	91	94
35	Tmp	67	0.757	10:40:42.5	10:44:07.0	0	3m25s	+205	91	94
36	Tmp	68	1.467	10:41:45.3	10:45:07.3	0	3m22s	+202	90	94
37	Tmp	69	1.829	10:42:18.4	10:45:38.8	0	3m20s	+200	90	93
38	Tmp	71	2.582	10:43:32.2	10:46:47.9	0	3m16s	+196	90	93
39	Tmp	72	2.928	10:44:08.9	10:47:21.9	0	3m13s	+193	90	93
40	Tmp	77	3.653	10:45:40.0	10:48:41.6	0	3m02s	+182	90	93
41	Tmp	79	4.398	10:47:02.5	10:49:59.3	0	2m57s	+177	90	92
42	Tmp	82	5.020	10:48:19.3	10:51:50.1	0	3m31s	+211	91	92
43	Tmp	85	6.154	10:50:29.3	10:54:06.7	0	3m37s	+217	90	92
44	Tmp	94	0.120	10:55:12.0	10:57:37.1	0	2m25s	+145	89	92
45	Tmp	99	1.660	10:58:59.8	11:01:07.1	0	2m07s	+127	87	92
46	Tmp	101	2.458	11:01:15.0	11:03:21.2	0	2m06s	+126	87	92
47	Tmp	103	2.738	11:01:51.6	11:03:56.8	0	2m05s	+125	85	92
48	Tmp	105	3.488	11:03:13.3	11:05:19.1	0	2m06s	+126	85	92
49	Tmp	110	0.218	11:06:31.0	11:07:45.0	0	1m14s	+74	85	92
50	Tmp	113	0.988	11:08:21.3	11:09:43.5	0	1m22s	+82	85	92
51	Tmp	116	1.626	11:09:49.6	11:11:02.7	0	1m13s	+73	84	92
52	Tmp	118	2.336	11:11:13.6	11:12:22.4	0	1m09s	+69	81	92

PC	Tp	Trc	DistPC	Ideal	Passagem	Pen	Erro	Pontos	NoPC	AtePC
53	Tmp	119	2.761	11:11:53.3	11:12:59.6	0	1m06s	+66	81	92
54	Tmp	123	3.632	11:13:44.8	11:15:04.1	0	1m19s	+79	85	92
55	Tmp	124	4.232	11:14:40.9	11:16:00.9	0	1m20s	+80	85	91
56	Tmp	131	0.480	12:02:02.3	12:02:06.7	0	4s	+4	70	91
57	Tmp	132	0.904	12:02:36.4	12:02:40.5	0	4s	+4	66	91
58	Tmp	133	1.584	12:03:32.6	12:03:38.4	0	6s	+6	66	90
59	Tmp	136	2.651	12:05:10.1	12:05:14.5	0	4s	+4	61	90
60	Tmp	141	3.890	12:07:21.6	12:07:19.4	0	2s	-2	56	90
61	Tmp	143	4.745	12:08:40.3	12:08:49.7	0	9s	+9	71	89
62	Tmp	149	0.167	12:12:45.1	12:12:38.8	0	6s	-6	69	89
63	Tmp	152	0.793	12:13:53.5	12:13:48.5	0	5s	-5	69	89
64	Tmp	154	1.241	12:14:44.4	12:14:41.8	0	3s	-3	56	89
65	Tmp	154	1.512	12:15:14.0	12:15:13.1	0	1s	-1	30	89
66	Tmp	154	1.961	12:16:02.9	12:16:07.9	0	5s	+5	54	88
67	Tmp	156	2.321	12:16:44.0	12:16:50.7	0	7s	+7	64	88
68	Tmp	158	2.815	12:17:35.8	12:17:45.1	0	9s	+9	65	88
69	Tmp	161	3.225	12:18:24.6	12:18:35.6	0	11s	+11	67	88
70	Tmp	164	3.576	12:19:15.0	12:19:20.2	0	5s	+5	52	88
71	Tmp	168	4.260	12:20:51.4	12:20:46.6	0	5s	-5	57	87
72	Tmp	172	5.156	12:22:34.2	12:23:15.6	0	41s	+41	82	87
73	Tmp	174	5.648	12:23:42.6	12:24:18.9	0	36s	+36	79	87
74	Tmp	176	6.123	12:24:30.0	12:25:09.6	0	40s	+40	76	86
75	Tmp	178	6.721	12:25:32.7	12:26:12.6	0	40s	+40	77	86
76	Tmp	179	7.071	12:26:06.3	12:26:48.5	0	42s	+42	78	86
77	Tmp	182	7.669	12:27:13.0	12:27:57.4	0	44s	+44	78	86
78	Tmp	182	8.352	12:28:27.5	12:29:13.8	0	46s	+46	81	86
79	Tmp	185	9.543	12:30:52.4	12:31:34.7	0	42s	+42	79	86
80	Tmp	187	10.525	12:32:38.8	12:33:27.7	0	49s	+49	78	86
81	Tmp	189	10.942	12:33:22.3	12:34:06.7	0	44s	+44	77	86
82	Tmp	189	11.533	12:34:16.9	12:34:58.2	0	41s	+41	78	86
83	Tmp	192	0.550	12:36:17.9	12:37:14.2	0	56s	+56	82	86
84	Tmp	197	1.562	12:37:59.7	12:38:55.5	0	56s	+56	81	86
85	Tmp	201	2.200	12:39:10.6	12:40:03.5	0	53s	+53	81	86
86	Tmp	205	2.877	12:40:34.2	12:41:24.6	0	50s	+50	81	86
87	Tmp	207	3.443	12:41:41.6	12:42:33.6	0	52s	+52	81	86
88	Tmp	212	0.602	12:44:15.3	12:44:18.3	0	3s	+3	64	86
89	Tmp	214	1.101	12:45:09.2	12:45:20.2	0	11s	+11	71	86
90	Tmp	215	1.893	12:46:23.3	12:46:38.1	0	15s	+15	74	85
91	Tmp	217	2.302	12:47:05.5	12:47:18.9	0	13s	+13	71	85
92	Tmp	220	3.278	12:48:49.6	12:48:59.3	0	10s	+10	66	84
93	Tmp	223	4.139	12:50:18.0	12:50:24.4	0	6s	+6	64	84
94	Tmp	227	5.904	12:53:31.6	12:54:21.7	0	50s	+50	78	84

Num	79	Pen	0	PCZ	0	Total PP	9639	Col. Final	84º
-----	----	-----	---	-----	---	----------	------	------------	-----






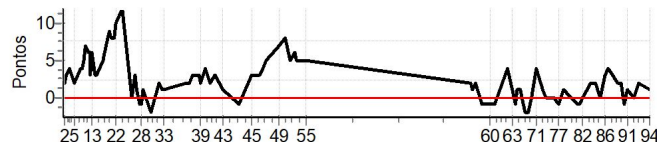
VELOCITTA - SP - Mitsubishi MotorSports 2024

Performance Individual

PC	Tp	Trc	DistPC	Ideal	Passagem	Pen	Erro	Pontos	NoPC	AtePC
N u m	80	80 / Marco Antonio Carboni / Jose Antonio Ferrarezi Junior								
		Cat / NL / Largada		LIGHT / 80 / 10:00:00						
		Jundiaí-SP				PAJERO DAKAR 3.5 FLEX				
PC	Tp	Trc	DistPC	Ideal	Passagem	Pen	Erro	Pontos	NoPC	AtePC
1	Tmp	2	0.276	10:05:30.1	10:05:32.5	0	2s	+2	43°	33°
2	Tmp	3	0.631	10:06:11.1	10:06:13.0	0	2s	+2	46°	46°
3	Tmp	4	0.817	10:06:32.3	10:06:35.2	0	3s	+3	51°	44°
4	Tmp	5	1.291	10:07:24.1	10:07:28.0	0	4s	+4	52°	45°
5	Tmp	7	1.863	10:08:43.2	10:08:45.3	0	2s	+2	41°	42°
6	Tmp	7	2.858	10:10:42.6	10:10:46.1	0	4s	+4	52°	41°
7	Tmp	8	3.031	10:11:01.6	10:11:05.8	0	4s	+4	45°	41°
8	Tmp	9	3.359	10:11:35.0	10:11:40.4	0	5s	+5	52°	40°
9	Tmp	10	3.544	10:11:56.8	10:12:04.0	0	7s	[+7]	56°	41°
10	Tmp	12	4.019	10:12:54.2	10:13:00.5	0	6s	[+6]	47°	41°
11	Tmp	12	4.190	10:13:12.9	10:13:19.1	0	6s	+6	45°	41°
12	Tmp	13	4.324	10:13:26.8	10:13:30.1	0	3s	+3	40°	40°
13	Tmp	13	4.520	10:13:46.4	10:13:52.4	0	6s	+6	48°	40°
14	Tmp	14	5.059	10:14:46.1	10:14:48.8	0	3s	+3	43°	41°
15	Tmp	15	5.266	10:15:08.1	10:15:10.7	0	3s	+3	43°	41°
16	Tmp	20	5.748	10:17:03.6	10:17:09.0	0	5s	+5	43°	36°
17	Tmp	21	6.054	10:17:36.0	10:17:42.1	0	6s	+6	54°	37°
18	Tmp	22	6.503	10:18:28.1	10:18:36.2	0	8s	[+8]	60°	37°
19	Tmp	23	6.737	10:18:55.4	10:19:04.3	0	9s	[+9]	61°	38°
20	Tmp	24	6.932	10:19:17.3	10:19:25.2	0	8s	[+8]	59°	38°
21	Tmp	26	7.390	10:20:11.4	10:20:19.3	0	8s	[+8]	62°	40°
22	Tmp	28	7.669	10:20:45.2	10:20:55.0	0	10s	[+10]	63°	41°
23	Tmp	33	8.432	10:22:32.3	10:22:44.7	0	12s	[+12]	63°	43°
24	Tmp	36	0.236	10:25:15.9	10:25:16.3	0	0s	0	20°	42°
25	Tmp	38	0.650	10:26:00.1	10:26:03.0	0	3s	+3	52°	43°
26	Tmp	40	1.092	10:26:49.3	10:26:50.7	0	1s	+1	33°	43°
27	Tmp	42	1.457	10:27:37.7	10:27:36.9	0	1s	-1	31°	42°
28	Tmp	43	1.637	10:27:56.1	10:27:55.4	0	1s	-1	32°	42°
29	Tmp	45	2.035	10:28:40.2	10:28:40.9	0	1s	+1	30°	40°
30	Tmp	50	3.123	10:30:47.0	10:30:44.9	0	2s	-2	50°	40°
31	Tmp	54	4.066	10:33:11.7	10:33:13.9	0	2s	+2	39°	38°
32	Tmp	56	4.515	10:33:55.2	10:33:56.4	0	1s	+1	29°	38°
33	Tmp	58	4.795	10:34:21.8	10:34:22.9	0	1s	+1	31°	38°
34	Tmp	66	0.298	10:40:56.8	10:40:58.7	0	2s	+2	51°	38°
35	Tmp	67	0.757	10:41:42.5	10:41:44.4	0	2s	+2	60°	38°
36	Tmp	68	1.467	10:42:45.3	10:42:47.9	0	3s	+3	61°	38°
37	Tmp	69	1.829	10:43:18.4	10:43:21.5	0	3s	+3	58°	39°
38	Tmp	71	2.582	10:44:32.2	10:44:35.1	0	3s	+3	63°	39°
39	Tmp	72	2.928	10:45:08.9	10:45:10.7	0	2s	+2	58°	40°
40	Tmp	77	3.653	10:46:40.0	10:46:43.8	0	4s	+4	62°	41°
41	Tmp	79	4.398	10:48:02.5	10:48:04.1	0	2s	+2	55°	41°
42	Tmp	82	5.020	10:49:19.3	10:49:22.0	0	3s	+3	52°	40°
43	Tmp	85	6.154	10:51:29.3	10:51:30.3	0	1s	+1	25°	39°
44	Tmp	94	0.120	10:56:12.0	10:56:10.7	0	1s	-1	49°	39°
45	Tmp	99	1.660	10:59:59.8	11:00:02.9	0	3s	+3	55°	39°
46	Tmp	101	2.458	11:02:15.0	11:02:17.7	0	3s	+3	47°	39°
47	Tmp	103	2.738	11:02:51.6	11:02:55.7	0	4s	+4	51°	39°
48	Tmp	105	3.488	11:04:13.3	11:04:18.4	0	5s	+5	59°	40°
49	Tmp	110	0.218	11:07:31.0	11:07:38.2	0	7s	[+7]	72°	40°
50	Tmp	113	0.988	11:09:21.3	11:09:29.3	0	8s	[+8]	62°	40°
51	Tmp	116	1.626	11:10:49.6	11:10:55.0	0	5s	+5	51°	40°
52	Tmp	118	2.336	11:12:13.6	11:12:19.9	0	6s	+6	61°	40°

PC	Tp	Trc	DistPC	Ideal	Passagem	Pen	Erro	Pontos	NoPC	AtePC
53	Tmp	119	2.761	11:12:53.3	11:12:58.0	0	5s	+5	60°	41°
54	Tmp	123	3.632	11:14:44.8	11:14:50.2	0	5s	+5	60°	41°
55	Tmp	124	4.232	11:15:40.9	11:15:45.5	0	5s	+5	63°	41°
56	Tmp	131	0.480	12:03:02.3	12:03:04.3	0	2s	+2	61°	40°
57	Tmp	132	0.904	12:03:36.4	12:03:37.6	0	1s	+1	54°	40°
58	Tmp	133	1.584	12:04:32.6	12:04:34.4	0	2s	+2	59°	40°
59	Tmp	136	2.651	12:06:10.1	12:06:08.8	0	1s	-1	41°	40°
60	Tmp	141	3.890	12:08:21.6	12:08:20.9	0	1s	-1	47°	39°
61	Tmp	143	4.745	12:09:40.3	12:09:39.7	0	1s	-1	41°	40°
62	Tmp	149	0.167	12:13:45.1	12:13:48.9	0	4s	+4	63°	40°
63	Tmp	152	0.793	12:14:53.5	12:14:54.9	0	1s	+1	39°	40°
64	Tmp	154	1.241	12:15:44.4	12:15:43.8	0	1s	-1	34°	40°
65	Tmp	154	1.512	12:16:14.0	12:16:15.4	0	1s	+1	29°	40°
66	Tmp	154	1.961	12:17:02.9	12:17:03.7	0	1s	+1	20°	39°
67	Tmp	156	2.321	12:17:44.0	12:17:44.4	0	0s	0	14°	39°
68	Tmp	158	2.815	12:18:35.8	12:18:34.2	0	2s	-2	36°	39°
69	Tmp	161	3.225	12:19:24.6	12:19:22.9	0	2s	-2	40°	39°
70	Tmp	164	3.576	12:20:15.0	12:20:14.8	0	0s	0	5°	38°
71	Tmp	168	4.260	12:21:51.4	12:21:55.6	0	4s	+4	53°	39°
72	Tmp	172	5.156	12:23:34.2	12:23:35.6	0	1s	+1	21°	39°
73	Tmp	174	5.648	12:24:42.6	12:24:42.2	0	0s	0	11°	38°
74	Tmp	176	6.123	12:25:30.0	12:25:30.3	0	0s	0	11°	38°
75	Tmp	178	6.721	12:26:32.7	12:26:32.5	0	0s	0	14°	38°
76	Tmp	179	7.071	12:27:06.3	12:27:06.7	0	0s	0	11°	38°
77	Tmp	182	7.669	12:28:13.0	12:28:12.0	0	1s	-1	17°	37°
78	Tmp	182	8.352	12:29:27.5	12:29:28.1	0	1s	+1	27°	37°
79	Tmp	185	9.543	12:31:52.4	12:31:52.8	0	0s	0	12°	37°
80	Tmp	187	10.525	12:33:38.8	12:33:37.7	0	1s	-1	23°	36°
81	Tmp	189	10.942	12:34:22.3	12:34:21.0	0	1s	-1	21°	35°
82	Tmp	189	11.533	12:35:16.9	12:35:17.3	0	0s	0	11°	35°
83	Tmp	192	0.550	12:37:17.9	12:37:20.0	0	2s	+2	59°	35°
84	Tmp	197	1.562	12:38:59.7	12:39:01.5	0	2s	+2	50°	35°
85	Tmp	201	2.200	12:40:10.6	12:40:10.9	0	0s	0	7°	35°
86	Tmp	205	2.877	12:41:34.2	12:41:37.4	0	3s	+3	44°	35°
87	Tmp	207	3.443	12:42:41.6	12:42:45.7	0	4s	+4	48°	35°
88	Tmp	212	0.602	12:45:15.3	12:45:17.2	0	2s	+2	59°	35°
89	Tmp	214	1.101	12:46:09.2	12:46:11.0	0	2s	+2	51°	35°
90	Tmp	215	1.893	12:47:23.3	12:47:22.7	0	1s	-1	42°	35°
91	Tmp	217	2.302	12:48:05.5	12:48:06.4	0	1s	+1	40°	35°
92	Tmp	220	3.278	12:49:49.6	12:49:49.7	0	0s	0	18°	35°
93	Tmp	223	4.139	12:51:18.0	12:51:19.8	0	2s	+2	52°	35°
94	Tmp	227	5.904	12:54:31.6	12:54:32.5	0	1s	+1	34°	35°

Num	80	Pen	0	PCZ	11	Total PP	187	Col. Final	35°
-----	----	-----	---	-----	----	----------	-----	------------	-----




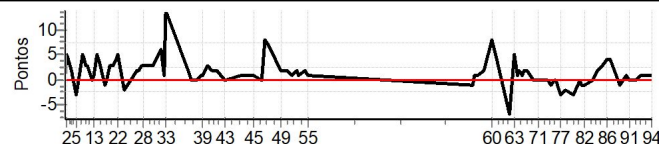


VELOCITTA - SP - Mitsubishi MotorSports 2024

Performance Individual

PC	Tp	Trc	DistPC	Ideal	Passagem	Pen	Erro	Pontos	NoPC	AtePC	PC	Tp	Trc	DistPC	Ideal	Passagem	Pen	Erro	Pontos	NoPC	AtePC	
N u m	81	81 / Eric Alexandre Brito da Silva / Bianca Maciel dos Santos Silva																				
		Cat / NL / Largada			LIGHT / 81 / 10:01:00																	
		São Paulo-SP									L200 TRITON SPORT HPE-S 2.4 D 4X											
1	Tmp	2	0.276	10:06:30.1	10:06:31.1	0	1s	+1	30°	25°	53	Tmp	119	2.761	11:13:53.3	11:13:54.7	0	1s	+1	30°	31°	
2	Tmp	3	0.631	10:07:11.1	10:07:16.5	0	5s	[+5]	65°	38°	54	Tmp	123	3.632	11:15:44.8	11:15:47.0	0	2s	+2	46°	31°	
3	Tmp	4	0.817	10:07:32.3	10:07:36.4	0	4s	+4	54°	52°	55	Tmp	124	4.232	11:16:40.9	11:16:42.2	0	1s	+1	33°	31°	
4	Tmp	5	1.291	10:08:24.1	10:08:25.6	0	2s	+2	41°	46°	56	Tmp	131	0.480	12:04:02.3	12:04:00.9	0	1s	-1	51°	31°	
5	Tmp	7	1.863	10:09:43.2	10:09:40.7	0	3s	-3	48°	47°	57	Tmp	132	0.904	12:04:36.4	12:04:37.8	0	1s	+1	53°	31°	
6	Tmp	7	2.858	10:11:42.6	10:11:47.2	0	5s	[+5]	56°	44°	58	Tmp	133	1.584	12:05:32.6	12:05:34.0	0	1s	+1	46°	31°	
7	Tmp	8	3.031	10:12:01.6	10:12:05.2	0	4s	+4	44°	44°	59	Tmp	136	2.651	12:07:10.1	12:07:12.4	0	2s	+2	53°	31°	
8	Tmp	9	3.359	10:12:35.0	10:12:37.9	0	3s	+3	44°	41°	60	Tmp	141	3.890	12:09:21.6	12:09:29.4	0	8s	[+8]	71°	32°	
9	Tmp	10	3.544	10:12:56.8	10:12:59.8	0	3s	+3	37°	40°	61	Tmp	143	4.745	12:10:40.3	12:10:44.0	0	4s	+4	63°	32°	
10	Tmp	12	4.019	10:13:54.2	10:13:55.4	0	1s	+1	23°	38°	62	Tmp	149	0.167	12:14:45.1	12:14:38.0	0	7s	-7	72°	32°	
11	Tmp	12	4.190	10:14:12.9	10:14:13.2	0	0s	0	7°	36°	63	Tmp	152	0.793	12:15:53.5	12:15:58.2	0	5s	[+5]	68°	34°	
12	Tmp	13	4.324	10:14:26.8	10:14:26.4	0	0s	0	9°	35°	64	Tmp	154	1.241	12:16:44.4	12:16:45.8	0	1s	+1	33°	34°	
13	Tmp	13	4.520	10:14:46.4	10:14:47.7	0	1s	+1	26°	35°	65	Tmp	154	1.512	12:17:14.0	12:17:16.0	0	2s	+2	48°	34°	
14	Tmp	14	5.059	10:15:46.1	10:15:51.5	0	5s	[+5]	52°	35°	66	Tmp	154	1.961	12:18:02.9	12:18:03.9	0	1s	+1	19°	34°	
15	Tmp	15	5.266	10:16:08.1	10:16:11.9	0	4s	+4	48°	37°	67	Tmp	156	2.321	12:18:44.0	12:18:45.6	0	2s	+2	40°	33°	
16	Tmp	20	5.748	10:18:03.6	10:18:02.6	0	1s	-1	24°	33°	68	Tmp	158	2.815	12:19:35.8	12:19:38.0	0	2s	+2	35°	34°	
17	Tmp	21	6.054	10:18:36.0	10:18:36.1	0	0s	0	8°	32°	69	Tmp	161	3.225	12:20:24.6	12:20:26.0	0	1s	+1	30°	32°	
18	Tmp	22	6.503	10:19:28.1	10:19:30.9	0	3s	+3	45°	33°	70	Tmp	164	3.576	12:21:15.0	12:21:14.6	0	0s	0	4°	31°	
19	Tmp	23	6.737	10:19:55.4	10:19:58.8	0	3s	+3	46°	32°	71	Tmp	168	4.260	12:22:51.4	12:22:51.8	0	0s	0	9°	30°	
20	Tmp	24	6.932	10:20:17.3	10:20:20.6	0	3s	+3	42°	32°	72	Tmp	172	5.156	12:24:34.2	12:24:34.5	0	0s	0	3°	30°	
21	Tmp	26	7.390	10:21:11.4	10:21:15.7	0	4s	+4	50°	33°	73	Tmp	174	5.648	12:25:42.6	12:25:42.4	0	0s	0	10°	30°	
22	Tmp	28	7.669	10:21:45.2	10:21:50.0	0	5s	[+5]	52°	34°	74	Tmp	176	6.123	12:26:30.0	12:26:29.4	0	1s	-1	25°	30°	
23	Tmp	33	8.432	10:23:32.3	10:23:30.8	0	2s	-2	43°	34°	75	Tmp	178	6.721	12:27:32.7	12:27:32.4	0	0s	0	13°	30°	
24	Tmp	36	0.236	10:26:15.9	10:26:17.3	0	1s	+1	42°	34°	76	Tmp	179	7.071	12:28:06.3	12:28:06.2	0	0s	0	10°	30°	
25	Tmp	38	0.650	10:27:00.1	10:27:01.7	0	2s	+2	51°	32°	77	Tmp	182	7.669	12:29:13.0	12:29:10.2	0	3s	-3	34°	30°	
26	Tmp	40	1.092	10:27:49.3	10:27:51.2	0	2s	+2	44°	31°	78	Tmp	182	8.352	12:30:27.5	12:30:25.5	0	2s	-2	31°	30°	
27	Tmp	42	1.457	10:28:37.7	10:28:40.5	0	3s	+3	52°	31°	79	Tmp	185	9.543	12:32:52.4	12:32:49.7	0	3s	-3	40°	30°	
28	Tmp	43	1.637	10:28:56.1	10:28:59.1	0	3s	+3	53°	31°	80	Tmp	187	10.525	12:34:38.8	12:34:38.5	0	0s	0	9°	30°	
29	Tmp	45	2.035	10:29:40.2	10:29:43.2	0	3s	+3	52°	31°	81	Tmp	189	10.942	12:35:22.3	12:35:21.0	0	1s	-1	20°	28°	
30	Tmp	50	3.123	10:31:47.0	10:31:50.1	0	3s	+3	60°	31°	82	Tmp	189	11.533	12:36:16.9	12:36:16.1	0	1s	-1	27°	28°	
31	Tmp	54	4.066	10:34:11.7	10:34:17.8	0	6s	[+6]	57°	32°	83	Tmp	192	0.550	12:38:17.9	12:38:17.8	0	0s	0	15°	28°	
32	Tmp	56	4.515	10:34:55.2	10:34:55.9	0	1s	+1	28°	32°	84	Tmp	197	1.562	12:39:59.7	12:40:01.6	0	2s	+2	49°	28°	
33	Tmp	58	4.795	10:35:21.8	10:35:35.4	0	14s	[+14]	71°	32°	85	Tmp	201	2.200	12:41:10.6	12:41:14.0	0	3s	+3	49°	28°	
34	Tmp	66	0.298	10:41:56.8	10:41:58.9	0	2s	+2	50°	32°	86	Tmp	205	2.877	12:42:34.2	12:42:38.0	0	4s	+4	59°	28°	
35	Tmp	67	0.757	10:42:42.5	10:42:42.7	0	0s	0	18°	32°	87	Tmp	207	3.443	12:43:41.6	12:43:46.0	0	4s	+4	47°	28°	
36	Tmp	68	1.467	10:43:45.3	10:43:45.5	0	0s	0	20°	32°	88	Tmp	212	0.602	12:46:15.3	12:46:14.8	0	1s	-1	48°	28°	
37	Tmp	69	1.829	10:44:18.4	10:44:18.5	0	0s	0	21°	32°	89	Tmp	214	1.101	12:47:09.2	12:47:09.4	0	0s	0	12°	28°	
38	Tmp	71	2.582	10:45:32.2	10:45:33.1	0	1s	+1	41°	32°	90	Tmp	215	1.893	12:48:23.3	12:48:24.4	0	1s	+1	41°	28°	
39	Tmp	72	2.928	10:46:08.9	10:46:10.3	0	1s	+1	40°	32°	91	Tmp	217	2.302	12:49:05.5	12:49:05.7	0	0s	0	18°	28°	
40	Tmp	77	3.653	10:47:40.0	10:47:43.4	0	3s	+3	59°	33°	92	Tmp	220	3.278	12:50:49.6	12:50:50.0	0	0s	0	17°	28°	
41	Tmp	79	4.398	10:49:02.5	10:49:04.1	0	2s	+2	54°	34°	93	Tmp	223	4.139	12:52:18.0	12:52:19.4	0	1s	+1	37°	28°	
42	Tmp	82	5.020	10:50:19.3	10:50:21.6	0	2s	+2	44°	33°	94	Tmp	227	5.904	12:55:31.6	12:55:32.9	0	1s	+1	33°	28°	
43	Tmp	85	6.154	10:52:29.3	10:52:29.6	0	0s	0	7°	33°												
44	Tmp	94	0.120	10:57:12.0	10:57:13.2	0	1s	+1	48°	34°												
45	Tmp	99	1.660	11:00:59.8	11:01:00.8	0	1s	+1	31°	33°												
46	Tmp	101	2.458	11:03:15.0	11:03:15.3	0	0s	0	10°	31°												
47	Tmp	103	2.738	11:03:51.6	11:03:59.6	0	8s	[+8]	63°	32°												
48	Tmp	105	3.488	11:05:13.3	11:05:20.2	0	7s	[+7]	64°	33°												
49	Tmp	110	0.218	11:08:31.0	11:08:33.3	0	2s	+2	55°	33°												
50	Tmp	113	0.988	11:10:21.3	11:10:23.1	0	2s	+2	37°	33°												
51	Tmp	116	1.626	11:11:49.6	11:11:51.0	0	1s	+1	33°	32°												
52	Tmp	118	2.336	11:13:13.6	11:13:15.9	0	2s	+2	43°	32°												

Num 81 Pen 0 PCZ 19 Total PP 137 Col. Final 28°






VELOCITTA - SP - Mitsubishi MotorSports 2024

Performance Individual

PC	Tp	Trc	DistPC	Ideal	Passagem	Pen	Erro	Pontos	NoPC	AtePC	PC	Tp	Trc	DistPC	Ideal	Passagem	Pen	Erro	Pontos	NoPC	AtePC										
N u m	82	82 / Patricia Angeli Dias Devisate / Andre Rodrigues Figueira																													
		Cat / NL / Largada		LIGHT / 82 / 10:02:00																											
		São Paulo-SP									ECLIPSE CROSS HPE-S S-AWC																				
PC	Tp	Trc	DistPC	Ideal	Passagem	Pen	Erro	Pontos	NoPC	AtePC	PC	Tp	Trc	DistPC	Ideal	Passagem	Pen	Erro	Pontos	NoPC	AtePC										
1	Tmp	2	0.276	10:07:30.1	10:07:30.4	0	0s	0	15°	15°	53	Tmp	119	2.761	11:14:53.3	11:15:57.4	0	1m04s	[+64]	80°	53°										
2	Tmp	3	0.631	10:08:11.1	10:08:11.2	0	0s	0	19°	11°	54	Tmp	123	3.632	11:16:44.8	11:17:38.2	0	53s	[+53]	79°	54°										
3	Tmp	4	0.817	10:08:32.3	10:08:34.4	0	2s	+2	44°	13°	55	Tmp	124	4.232	11:17:40.9	11:18:27.1	0	46s	[+46]	79°	56°										
4	Tmp	5	1.291	10:09:24.1	10:09:28.1	0	4s	+4	51°	26°	56	Tmp	131	0.480	12:05:02.3	12:05:03.5	0	1s	+1	50°	55°										
5	Tmp	7	1.863	10:10:43.2	10:10:42.4	0	1s	-1	28°	21°	57	Tmp	132	0.904	12:05:36.4	12:05:35.8	0	1s	-1	52°	55°										
6	Tmp	7	2.858	10:12:42.6	10:12:50.7	0	8s	+8	62°	32°	58	Tmp	133	1.584	12:06:32.6	12:06:31.2	0	1s	-1	45°	55°										
7	Tmp	8	3.031	10:13:01.6	10:13:15.9	0	14s	+14	66°	37°	59	Tmp	136	2.651	12:08:10.1	12:08:11.0	0	1s	+1	40°	55°										
8	Tmp	9	3.359	10:13:35.0	10:13:46.9	0	12s	+12	65°	45°	60	Tmp	141	3.890	12:10:21.6	12:10:20.3	0	1s	-1	46°	54°										
9	Tmp	10	3.544	10:13:56.8	10:14:09.6	0	13s	+13	66°	54°	61	Tmp	143	4.745	12:11:40.3	12:11:39.2	0	1s	-1	40°	53°										
10	Tmp	12	4.019	10:14:54.2	10:15:14.8	0	21s	+21	69°	57°	62	Tmp	149	0.167	12:15:45.1	12:15:35.4	0	10s	-10	78°	54°										
11	Tmp	12	4.190	10:15:12.9	10:15:32.3	0	19s	+19	65°	57°	63	Tmp	152	0.793	12:16:53.5	12:16:48.2	0	5s	-5	67°	54°										
12	Tmp	13	4.324	10:15:26.8	10:15:42.5	0	16s	+16	63°	57°	64	Tmp	154	1.241	12:17:44.4	12:17:37.5	0	7s	-7	70°	54°										
13	Tmp	13	4.520	10:15:46.4	10:15:59.2	0	13s	+13	61°	56°	65	Tmp	154	1.512	12:18:14.0	12:18:08.0	0	6s	-6	67°	54°										
14	Tmp	14	5.059	10:16:46.1	10:16:51.5	0	5s	+5	51°	54°	66	Tmp	154	1.961	12:19:02.9	12:19:09.6	0	7s	+7	61°	54°										
15	Tmp	15	5.266	10:17:08.1	10:17:08.3	0	0s	0	7°	54°	67	Tmp	156	2.321	12:19:44.0	12:19:46.7	0	3s	+3	51°	54°										
16	Tmp	20	5.748	10:19:03.6	10:19:11.7	0	8s	+8	52°	51°	68	Tmp	158	2.815	12:20:35.8	12:20:42.8	0	7s	+7	59°	55°										
17	Tmp	21	6.054	10:19:36.0	10:19:47.1	0	11s	+11	64°	51°	69	Tmp	161	3.225	12:21:24.6	12:21:25.9	0	1s	+1	29°	55°										
18	Tmp	22	6.503	10:20:28.1	10:20:35.4	0	7s	+7	57°	51°	70	Tmp	164	3.576	12:22:15.0	12:22:14.2	0	1s	-1	21°	55°										
19	Tmp	23	6.737	10:20:55.4	10:20:59.0	0	4s	+4	49°	49°	71	Tmp	168	4.260	12:23:51.4	12:23:37.5	0	14s	-14	76°	55°										
20	Tmp	24	6.932	10:21:17.3	10:21:18.6	0	1s	+1	22°	48°	72	Tmp	172	5.156	12:25:34.2	12:25:35.4	0	1s	+1	20°	55°										
21	Tmp	26	7.390	10:22:11.4	10:22:12.3	0	1s	+1	29°	47°	73	Tmp	174	5.648	12:26:42.6	12:26:33.7	0	9s	-9	64°	55°										
22	Tmp	28	7.669	10:22:45.2	10:22:42.9	0	2s	-2	40°	46°	74	Tmp	176	6.123	12:27:30.0	12:27:22.9	0	7s	-7	59°	55°										
23	Tmp	33	8.432	10:24:32.3	10:24:38.6	0	6s	+6	55°	47°	75	Tmp	178	6.721	12:28:32.7	12:28:25.9	0	7s	-7	57°	54°										
24	Tmp	36	0.236	10:27:15.9	10:27:21.0	0	5s	+5	61°	47°	76	Tmp	179	7.071	12:29:06.3	12:29:01.3	0	5s	-5	52°	54°										
25	Tmp	38	0.650	10:28:00.1	10:28:00.4	0	0s	0	18°	47°	77	Tmp	182	7.669	12:30:13.0	12:30:06.1	0	7s	-7	56°	54°										
26	Tmp	40	1.092	10:28:49.3	10:28:49.5	0	0s	0	18°	47°	78	Tmp	182	8.352	12:31:27.5	12:31:23.2	0	4s	-4	43°	54°										
27	Tmp	42	1.457	10:29:37.7	10:29:37.7	0	0s	0	14°	47°	79	Tmp	185	9.543	12:33:52.4	12:33:40.3	0	12s	-12	63°	54°										
28	Tmp	43	1.637	10:29:56.1	10:29:53.6	0	3s	-3	52°	47°	80	Tmp	187	10.525	12:35:38.8	12:36:17.1	0	38s	[+38]	75°	55°										
29	Tmp	45	2.035	10:30:40.2	10:30:40.2	0	0s	0	13°	47°	81	Tmp	189	10.942	12:36:22.3	12:36:49.5	0	27s	[+27]	72°	55°										
30	Tmp	50	3.123	10:32:47.0	10:32:45.9	0	1s	-1	37°	45°	82	Tmp	189	11.533	12:37:16.9	12:37:39.7	0	23s	+23	71°	55°										
31	Tmp	54	4.066	10:35:11.7	10:35:11.4	0	0s	0	5°	42°	83	Tmp	192	0.550	12:39:17.9	12:39:17.3	0	1s	-1	49°	55°										
32	Tmp	56	4.515	10:35:55.2	10:35:53.1	0	2s	-2	45°	43°	84	Tmp	197	1.562	12:40:59.7	12:40:59.6	0	0s	0	5°	54°										
33	Tmp	58	4.795	10:36:21.8	10:36:22.3	0	1s	+1	30°	42°	85	Tmp	201	2.200	12:42:10.6	12:42:05.9	0	5s	-5	64°	54°										
34	Tmp	66	0.298	10:42:56.8	10:42:52.0	0	5s	-5	65°	42°	86	Tmp	205	2.877	12:43:34.2	12:43:31.6	0	3s	-3	43°	54°										
35	Tmp	67	0.757	10:43:42.5	10:43:36.0	0	7s	-7	69°	44°	87	Tmp	207	3.443	12:44:41.6	12:44:44.9	0	3s	+3	37°	54°										
36	Tmp	68	1.467	10:44:45.3	10:44:40.0	0	5s	-5	63°	45°	88	Tmp	212	0.602	12:47:15.3	12:47:15.6	0	0s	0	22°	54°										
37	Tmp	69	1.829	10:45:18.4	10:45:13.2	0	5s	-5	63°	45°	89	Tmp	214	1.101	12:48:09.2	12:48:03.9	0	5s	-5	64°	54°										
38	Tmp	71	2.582	10:46:32.2	10:46:21.2	0	11s	-11	75°	46°	90	Tmp	215	1.893	12:49:23.3	12:49:50.3	0	27s	+27	80°	55°										
39	Tmp	72	2.928	10:47:08.9	10:47:01.7	0	7s	-7	71°	46°	91	Tmp	217	2.302	12:50:05.5	12:50:17.9	0	12s	+12	68°	55°										
40	Tmp	77	3.653	10:48:40.0	10:48:35.1	0	5s	-5	66°	46°	92	Tmp	220	3.278	12:51:49.6	12:51:46.9	0	3s	-3	57°	55°										
41	Tmp	79	4.398	10:50:02.5	10:49:57.6	0	5s	-5	65°	46°	93	Tmp	223	4.139	12:53:18.0	12:53:17.3	0	1s	-1	36°	55°										
42	Tmp	82	5.020	10:51:19.3	10:51:11.9	0	7s	-7	71°	46°	94	Tmp	227	5.904	12:56:31.6	12:56:31.5	0	0s	0	15°	55°										
43	Tmp	85	6.154	10:53:29.3	10:53:36.5	0	7s	+7	61°	46°	<table border="1"> <tr> <td>Num</td><td>82</td><td>Pen</td><td>0</td><td>PCZ</td><td>11</td><td>Total PP</td><td>513</td><td>Col. Final</td><td>55°</td> </tr> </table>											Num	82	Pen	0	PCZ	11	Total PP	513	Col. Final	55°
Num	82	Pen	0	PCZ	11	Total PP	513	Col. Final	55°																						
44	Tmp	94	0.120	10:58:12.0	10:58:23.1	0	11s	+11	75°	46°																					
45	Tmp	99	1.660	11:01:59.8	11:02:22.2	0	22s	+22	79°	47°																					
46	Tmp	101	2.458	11:04:15.0	11:04:46.9	0	32s	[+32]	78°	48°																					
47	Tmp	103	2.738	11:04:51.6	11:05:22.9	0	31s	[+31]	79°	49°																					
48	Tmp	105	3.488	11:06:13.3	11:06:39.3	0	26s	+26	78°	49°																					
49	Tmp	110	0.218	11:09:31.0	11:09:39.4	0	8s	+8	73°	49°																					
50	Tmp	113	0.988	11:11:21.3	11:11:48.3	0	27s	[+27]	77°	50°																					
51	Tmp	116	1.626	11:12:49.6	11:13:35.0	0	45s	[+45]	79°	50°																					
52	Tmp	118	2.336	11:14:13.6	11:15:13.9	0	1m00s	[+60]	79°	53°																					




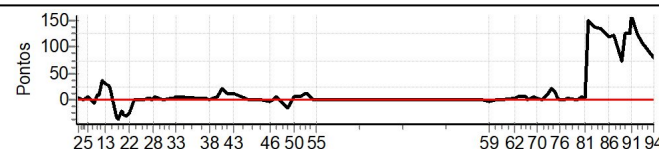


VELOCITTA - SP - Mitsubishi MotorSports 2024

Performance Individual

PC	Tp	Trc	DistPC	Ideal	Passagem	Pen	Erro	Pontos	NoPC	AtePC	PC	Tp	Trc	DistPC	Ideal	Passagem	Pen	Erro	Pontos	NoPC	AtePC
N u m	83	83 / Claudio Roberto Guimarães / Carolina Mara Conti Guimarães																			
		Cat / NL / Largada			LIGHT / 83 / 10:03:00																
		Sao Manuel-SP									L200 TRITON SPORT HPE-S 2.4 D 4X										
1	Tmp	2	0.276	10:08:30.1	10:08:34.9	0	5s	+5	64°	51°	53	Tmp	119	2.761	11:15:53.3	11:16:04.3	0	11s	+11	68°	57°
2	Tmp	3	0.631	10:09:11.1	10:09:14.6	0	4s	+4	60°	63°	54	Tmp	123	3.632	11:17:44.8	11:17:44.0	0	1s	-1	29°	57°
3	Tmp	4	0.817	10:09:32.3	10:09:35.5	0	3s	+3	50°	60°	55	Tmp	124	4.232	11:18:40.9	11:18:39.7	0	1s	-1	32°	57°
4	Tmp	5	1.291	10:10:24.1	10:10:25.5	0	1s	+1	29°	51°	56	Tmp	131	0.480	12:06:02.3	12:06:02.4	0	0s	0	21°	56°
5	Tmp	7	1.863	10:11:43.2	10:11:50.1	0	7s	+7	59°	53°	57	Tmp	132	0.904	12:06:36.4	12:06:36.5	0	0s	0	22°	56°
6	Tmp	7	2.858	10:13:42.6	10:13:37.7	0	5s	-5	55°	47°	58	Tmp	133	1.584	12:07:32.6	12:07:33.1	0	1s	+1	44°	56°
7	Tmp	8	3.031	10:14:01.6	10:14:05.9	0	4s	+4	43°	46°	59	Tmp	136	2.651	12:09:10.1	12:09:08.2	0	2s	-2	52°	56°
8	Tmp	9	3.359	10:14:35.0	10:14:44.8	0	10s	+10	62°	50°	60	Tmp	141	3.890	12:11:21.6	12:11:22.4	0	1s	+1	45°	56°
9	Tmp	10	3.544	10:14:56.8	10:15:07.1	0	10s	+10	63°	53°	61	Tmp	143	4.745	12:12:40.3	12:12:39.9	0	0s	0	12°	56°
10	Tmp	12	4.019	10:15:54.2	10:16:29.9	0	36s	+36	72°	54°	62	Tmp	149	0.167	12:16:45.1	12:16:47.4	0	2s	+2	48°	56°
11	Tmp	12	4.190	10:16:12.9	10:16:48.3	0	35s	+35	72°	54°	63	Tmp	152	0.793	12:17:53.5	12:17:58.8	0	5s	+5	66°	56°
12	Tmp	13	4.324	10:16:26.8	10:17:00.4	0	34s	+34	73°	61°	64	Tmp	154	1.241	12:18:44.4	12:18:49.3	0	5s	+5	66°	56°
13	Tmp	13	4.520	10:16:46.4	10:17:18.2	0	32s	+32	73°	64°	65	Tmp	154	1.512	12:19:14.0	12:19:20.1	0	6s	+6	66°	56°
14	Tmp	14	5.059	10:17:46.1	10:18:13.4	0	27s	+27	69°	65°	66	Tmp	154	1.961	12:20:02.9	12:20:08.1	0	5s	+5	53°	56°
15	Tmp	15	5.266	10:18:08.1	10:18:30.5	0	22s	+22	67°	65°	67	Tmp	156	2.321	12:20:44.0	12:20:44.8	0	1s	+1	31°	56°
16	Tmp	20	5.748	10:20:03.6	10:19:32.1	0	32s	-32	63°	67°	68	Tmp	158	2.815	12:21:35.8	12:21:38.5	0	3s	+3	45°	56°
17	Tmp	21	6.054	10:20:36.0	10:19:59.9	0	36s	-36	75°	68°	69	Tmp	161	3.225	12:22:24.6	12:22:29.6	0	5s	+5	60°	56°
18	Tmp	22	6.503	10:21:28.1	10:21:06.8	0	21s	-21	73°	68°	70	Tmp	164	3.576	12:23:15.0	12:23:16.9	0	2s	+2	32°	56°
19	Tmp	23	6.737	10:21:55.4	10:21:32.3	0	23s	-23	75°	68°	71	Tmp	168	4.260	12:24:51.4	12:24:51.4	0	0s	0	8°	56°
20	Tmp	24	6.932	10:22:17.3	10:21:51.8	0	26s	-26	75°	68°	72	Tmp	172	5.156	12:26:34.2	12:26:45.4	0	11s	+11	67°	56°
21	Tmp	26	7.390	10:23:11.4	10:22:42.4	0	29s	-29	76°	66°	73	Tmp	174	5.648	12:27:42.6	12:28:05.2	0	23s	+23	74°	56°
22	Tmp	28	7.669	10:23:45.2	10:23:21.2	0	24s	-24	74°	66°	74	Tmp	176	6.123	12:28:30.0	12:28:45.9	0	16s	+16	70°	56°
23	Tmp	33	8.432	10:25:32.3	10:25:33.5	0	1s	+1	33°	66°	75	Tmp	178	6.721	12:29:32.7	12:29:36.0	0	3s	+3	40°	56°
24	Tmp	36	0.236	10:28:15.9	10:28:15.7	0	0s	0	19°	65°	76	Tmp	179	7.071	12:30:06.3	12:30:07.3	0	1s	+1	28°	56°
25	Tmp	38	0.650	10:29:00.1	10:29:02.3	0	2s	+2	50°	64°	77	Tmp	182	7.669	12:31:13.0	12:31:13.9	0	1s	+1	16°	56°
26	Tmp	40	1.092	10:29:49.3	10:29:52.6	0	3s	+3	50°	64°	78	Tmp	182	8.352	12:32:27.5	12:32:29.6	0	2s	+2	30°	56°
27	Tmp	42	1.457	10:30:37.7	10:30:38.8	0	1s	+1	30°	64°	79	Tmp	185	9.543	12:34:52.4	12:34:53.7	0	1s	+1	22°	55°
28	Tmp	43	1.637	10:30:56.1	10:30:58.6	0	3s	+3	51°	64°	80	Tmp	187	10.525	12:36:38.8	12:36:44.3	0	6s	+6	54°	54°
29	Tmp	45	2.035	10:31:40.2	10:31:45.7	0	6s	+6	62°	64°	81	Tmp	189	10.942	12:37:22.3	12:37:25.3	0	3s	+3	38°	53°
30	Tmp	50	3.123	10:33:47.0	10:33:47.7	0	1s	+1	36°	63°	82	Tmp	189	11.533	12:38:16.9	12:40:44.6	0	2m28s	[+148]	84°	54°
31	Tmp	54	4.066	10:36:11.7	10:36:13.5	0	2s	+2	38°	62°	83	Tmp	192	0.550	12:40:17.9	12:42:35.3	0	2m17s	[+137]	85°	54°
32	Tmp	56	4.515	10:36:55.2	10:36:58.4	0	3s	+3	52°	62°	84	Tmp	197	1.562	12:41:59.7	12:44:13.2	0	2m14s	[+134]	85°	56°
33	Tmp	58	4.795	10:37:21.8	10:37:27.4	0	6s	+6	59°	62°	85	Tmp	201	2.200	12:43:10.6	12:45:18.6	0	2m08s	[+128]	85°	56°
34	Tmp	66	0.298	10:43:56.8	10:43:58.9	0	2s	+2	49°	62°	86	Tmp	205	2.877	12:44:34.2	12:46:32.4	0	1m58s	[+118]	84°	56°
35	Tmp	67	0.757	10:44:42.5	10:44:44.9	0	2s	+2	59°	62°	87	Tmp	207	3.443	12:45:41.6	12:47:44.8	0	2m03s	[+123]	84°	56°
36	Tmp	68	1.467	10:45:45.3	10:45:47.0	0	2s	+2	57°	62°	88	Tmp	212	0.602	12:48:15.3	12:49:27.8	0	1m13s	+73	84°	56°
37	Tmp	69	1.829	10:46:18.4	10:46:22.2	0	4s	+4	62°	62°	89	Tmp	214	1.101	12:49:09.2	12:51:13.0	0	2m04s	[+124]	85°	56°
38	Tmp	71	2.582	10:47:32.2	10:47:33.2	0	1s	+1	40°	62°	90	Tmp	215	1.893	12:50:23.3	12:52:29.4	0	2m06s	[+126]	85°	58°
39	Tmp	72	2.928	10:48:08.9	10:48:10.6	0	2s	+2	57°	62°	91	Tmp	217	2.302	12:51:05.5	12:53:43.6	0	2m38s	[+158]	83°	58°
40	Tmp	77	3.653	10:49:40.0	10:49:44.9	0	5s	+5	65°	62°	92	Tmp	220	3.278	12:52:49.6	12:54:52.4	0	2m03s	[+123]	82°	58°
41	Tmp	79	4.398	10:51:02.5	10:51:24.5	0	22s	+22	80°	63°	93	Tmp	223	4.139	12:54:18.0	12:56:03.5	0	1m46s	+106	82°	59°
42	Tmp	82	5.020	10:52:19.3	10:52:31.6	0	12s	+12	75°	63°	94	Tmp	227	5.904	12:57:31.6	12:58:49.5	0	1m18s	+78	80°	61°
43	Tmp	85	6.154	10:54:29.3	10:54:42.2	0	13s	+13	67°	62°											
44	Tmp	94	0.120	10:59:12.0	10:59:13.3	0	1s	+1	47°	61°											
45	Tmp	99	1.660	11:02:59.8	11:03:00.9	0	1s	+1	30°	61°											
46	Tmp	101	2.458	11:05:15.0	11:05:11.7	0	3s	-3	46°	61°											
47	Tmp	103	2.738	11:05:51.6	11:05:52.9	0	1s	+1	29°	60°											
48	Tmp	105	3.488	11:07:13.3	11:07:19.2	0	6s	+6	62°	60°											
49	Tmp	110	0.218	11:10:31.0	11:10:14.9	0	16s	-16	79°	60°											
50	Tmp	113	0.988	11:12:21.3	11:12:25.8	0	5s	+5	54°	58°											
51	Tmp	116	1.626	11:13:49.6	11:13:56.3	0	7s	+7	58°	58°											
52	Tmp	118	2.336	11:15:13.6	11:15:24.9	0	11s	+11	65°	57°											

Num 83 Pen 0 PCZ 5 Total PP 945 Col. Final 61°






VELOCITTA - SP - Mitsubishi MotorSports 2024

Performance Individual

PC	Tp	Trc	DistPC	Ideal	Passagem	Pen	Erro	Pontos	NoPC	AtePC	PC	Tp	Trc	DistPC	Ideal	Passagem	Pen	Erro	Pontos	NoPC	AtePC										
N	u	84	84 / Mônica da Silva Stella / Zulmira de Rosa																												
			Cat / NL / Largada		LIGHT / 84 / 10:04:00																										
			m NC São Paulo-SP									ECLIPSE CROSS HPE-S 1.5T S-AWC																			
PC	Tp	Trc	DistPC	Ideal	Passagem	Pen	Erro	Pontos	NoPC	AtePC	PC	Tp	Trc	DistPC	Ideal	Passagem	Pen	Erro	Pontos	NoPC	AtePC										
1	Tmp	2	0.276	10:09:30.1	--:--:--	0		+600	95°	95°	53	Tmp	119	2.761	11:16:53.3	--:--:--	0		+600	96°	96°										
2	Tmp	3	0.631	10:10:11.1	--:--:--	0		+600	95°	95°	54	Tmp	123	3.632	11:18:44.8	--:--:--	0		+600	96°	96°										
3	Tmp	4	0.817	10:10:32.3	--:--:--	0		+600	95°	95°	55	Tmp	124	4.232	11:19:40.9	--:--:--	0		+600	96°	96°										
4	Tmp	5	1.291	10:11:24.1	--:--:--	0		+600	95°	95°	56	Tmp	131	0.480	12:07:02.3	--:--:--	0		+600	96°	96°										
5	Tmp	7	1.863	10:12:43.2	--:--:--	0		+600	95°	95°	57	Tmp	132	0.904	12:07:36.4	--:--:--	0		+600	96°	96°										
6	Tmp	7	2.858	10:14:42.6	--:--:--	0		+600	93°	95°	58	Tmp	133	1.584	12:08:32.6	--:--:--	0		+600	96°	96°										
7	Tmp	8	3.031	10:15:01.6	--:--:--	0		+600	93°	95°	59	Tmp	136	2.651	12:10:10.1	--:--:--	0		+600	96°	96°										
8	Tmp	9	3.359	10:15:35.0	--:--:--	0		+600	93°	95°	60	Tmp	141	3.890	12:12:21.6	--:--:--	0		+600	96°	96°										
9	Tmp	10	3.544	10:15:56.8	--:--:--	0		+600	93°	95°	61	Tmp	143	4.745	12:13:40.3	--:--:--	0		+600	96°	96°										
10	Tmp	12	4.019	10:16:54.2	--:--:--	0		+600	95°	95°	62	Tmp	149	0.167	12:17:45.1	--:--:--	0		+600	96°	96°										
11	Tmp	12	4.190	10:17:12.9	--:--:--	0		+600	95°	95°	63	Tmp	152	0.793	12:18:53.5	--:--:--	0		+600	96°	96°										
12	Tmp	13	4.324	10:17:26.8	--:--:--	0		+600	95°	95°	64	Tmp	154	1.241	12:19:44.4	--:--:--	0		+600	96°	96°										
13	Tmp	13	4.520	10:17:46.4	--:--:--	0		+600	95°	95°	65	Tmp	154	1.512	12:20:14.0	--:--:--	0		+600	96°	96°										
14	Tmp	14	5.059	10:18:46.1	--:--:--	0		+600	95°	95°	66	Tmp	154	1.961	12:21:02.9	--:--:--	0		+600	96°	96°										
15	Tmp	15	5.266	10:19:08.1	--:--:--	0		+600	95°	95°	67	Tmp	156	2.321	12:21:44.0	--:--:--	0		+600	96°	96°										
16	Tmp	20	5.748	10:21:03.6	--:--:--	0		+600	95°	95°	68	Tmp	158	2.815	12:22:35.8	--:--:--	0		+600	96°	96°										
17	Tmp	21	6.054	10:21:36.0	--:--:--	0		+600	95°	95°	69	Tmp	161	3.225	12:23:24.6	--:--:--	0		+600	96°	96°										
18	Tmp	22	6.503	10:22:28.1	--:--:--	0		+600	95°	95°	70	Tmp	164	3.576	12:24:15.0	--:--:--	0		+600	96°	96°										
19	Tmp	23	6.737	10:22:55.4	--:--:--	0		+600	95°	95°	71	Tmp	168	4.260	12:25:51.4	--:--:--	0		+600	96°	96°										
20	Tmp	24	6.932	10:23:17.3	--:--:--	0		+600	95°	95°	72	Tmp	172	5.156	12:27:34.2	--:--:--	0		+600	96°	96°										
21	Tmp	26	7.390	10:24:11.4	--:--:--	0		+600	95°	95°	73	Tmp	174	5.648	12:28:42.6	--:--:--	0		+600	96°	96°										
22	Tmp	28	7.669	10:24:45.2	--:--:--	0		+600	95°	95°	74	Tmp	176	6.123	12:29:30.0	--:--:--	0		+600	96°	96°										
23	Tmp	33	8.432	10:26:32.3	--:--:--	0		+600	95°	95°	75	Tmp	178	6.721	12:30:32.7	--:--:--	0		+600	96°	96°										
24	Tmp	36	0.236	10:29:15.9	--:--:--	0		+600	95°	95°	76	Tmp	179	7.071	12:31:06.3	--:--:--	0		+600	96°	96°										
25	Tmp	38	0.650	10:30:00.1	--:--:--	0		+600	95°	95°	77	Tmp	182	7.669	12:32:13.0	--:--:--	0		+600	96°	96°										
26	Tmp	40	1.092	10:30:49.3	--:--:--	0		+600	95°	95°	78	Tmp	182	8.352	12:33:27.5	--:--:--	0		+600	96°	96°										
27	Tmp	42	1.457	10:31:37.7	--:--:--	0		+600	95°	95°	79	Tmp	185	9.543	12:35:52.4	--:--:--	0		+600	96°	96°										
28	Tmp	43	1.637	10:31:56.1	--:--:--	0		+600	95°	95°	80	Tmp	187	10.525	12:37:38.8	--:--:--	0		+600	96°	96°										
29	Tmp	45	2.035	10:32:40.2	--:--:--	0		+600	95°	95°	81	Tmp	189	10.942	12:38:22.3	--:--:--	0		+600	95°	96°										
30	Tmp	50	3.123	10:34:47.0	--:--:--	0		+600	95°	95°	82	Tmp	189	11.533	12:39:16.9	--:--:--	0		+600	95°	96°										
31	Tmp	54	4.066	10:37:11.7	--:--:--	0		+600	96°	96°	83	Tmp	192	0.550	12:41:17.9	--:--:--	0		+600	96°	96°										
32	Tmp	56	4.515	10:37:55.2	--:--:--	0		+600	96°	96°	84	Tmp	197	1.562	12:42:59.7	--:--:--	0		+600	96°	96°										
33	Tmp	58	4.795	10:38:21.8	--:--:--	0		+600	96°	96°	85	Tmp	201	2.200	12:44:10.6	--:--:--	0		+600	96°	96°										
34	Tmp	66	0.298	10:44:56.8	--:--:--	0		+600	96°	96°	86	Tmp	205	2.877	12:45:34.2	--:--:--	0		+600	96°	96°										
35	Tmp	67	0.757	10:45:42.5	--:--:--	0		+600	96°	96°	87	Tmp	207	3.443	12:46:41.6	--:--:--	0		+600	96°	96°										
36	Tmp	68	1.467	10:46:45.3	--:--:--	0		+600	96°	96°	88	Tmp	212	0.602	12:49:15.3	--:--:--	0		+600	96°	96°										
37	Tmp	69	1.829	10:47:18.4	--:--:--	0		+600	96°	96°	89	Tmp	214	1.101	12:50:09.2	--:--:--	0		+600	96°	96°										
38	Tmp	71	2.582	10:48:32.2	--:--:--	0		+600	96°	96°	90	Tmp	215	1.893	12:51:23.3	--:--:--	0		+600	96°	96°										
39	Tmp	72	2.928	10:49:08.9	--:--:--	0		+600	96°	96°	91	Tmp	217	2.302	12:52:05.5	--:--:--	0		+600	96°	96°										
40	Tmp	77	3.653	10:50:40.0	--:--:--	0		+600	96°	96°	92	Tmp	220	3.278	12:53:49.6	--:--:--	0		+600	96°	96°										
41	Tmp	79	4.398	10:52:02.5	--:--:--	0		+600	96°	96°	93	Tmp	223	4.139	12:55:18.0	--:--:--	0		+600	96°	96°										
42	Tmp	82	5.020	10:53:19.3	--:--:--	0		+600	96°	96°	94	Tmp	227	5.904	12:58:31.6	--:--:--	0		+600	96°	96°										
43	Tmp	85	6.154	10:55:29.3	--:--:--	0		+600	96°	96°	<table border="1"> <tr> <td>Num</td><td>84</td><td>Pen</td><td>0</td><td>PCZ</td><td>0</td><td>Total PP</td><td>56400</td><td>Col. Final</td><td>NC</td> </tr> </table>											Num	84	Pen	0	PCZ	0	Total PP	56400	Col. Final	NC
Num	84	Pen	0	PCZ	0	Total PP	56400	Col. Final	NC																						
44	Tmp	94	0.120	11:00:12.0	--:--:--	0		+600	96°	96°																					
45	Tmp	99	1.660	11:03:59.8	--:--:--	0		+600	96°	96°																					
46	Tmp	101	2.458	11:06:15.0	--:--:--	0		+600	96°	96°																					
47	Tmp	103	2.738	11:06:51.6	--:--:--	0		+600	96°	96°																					
48	Tmp	105	3.488	11:08:13.3	--:--:--	0		+600	96°	96°																					
49	Tmp	110	0.218	11:11:31.0	--:--:--	0		+600	96°	96°																					
50	Tmp	113	0.988	11:13:21.3	--:--:--	0		+600	96°	96°																					
51	Tmp	116	1.626	11:14:49.6	--:--:--	0		+600	96°	96°																					
52	Tmp	118	2.336	11:16:13.6	--:--:--	0		+600	96°	96°																					




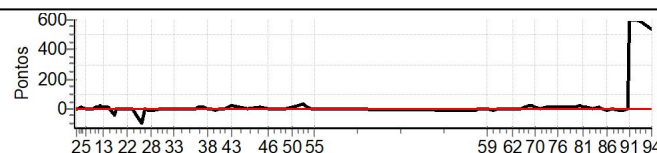


VELOCITTA - SP - Mitsubishi MotorSports 2024

Performance Individual

PC	Tp	Trc	DistPC	Ideal	Passagem	Pen	Erro	Pontos	NoPC	AtePC	PC	Tp	Trc	DistPC	Ideal	Passagem	Pen	Erro	Pontos	NoPC	AtePC
N u m	85	85 / Roberto Fernandes / Vinicius Batista Fernandes																			
		Cat / NL / Largada		LIGHT / 85 / 10:05:00																	
		Guarulhos-SP									PAJERO SPORT HPE-S 2.4 DI-D 4X4										
PC	Tp	Trc	DistPC	Ideal	Passagem	Pen	Erro	Pontos	NoPC	AtePC	PC	Tp	Trc	DistPC	Ideal	Passagem	Pen	Erro	Pontos	NoPC	AtePC
1	Tmp	2	0.276	10:10:30.1	10:10:35.2	0	5s	+5	63°	50°	53	Tmp	119	2.761	11:17:53.3	11:18:20.0	0	27s	[+27]	71°	60°
2	Tmp	3	0.631	10:11:11.1	10:11:15.8	0	5s	+5	64°	67°	54	Tmp	123	3.632	11:19:44.8	11:19:49.2	0	4s	+4	57°	60°
3	Tmp	4	0.817	10:11:32.3	10:11:37.9	0	6s	+6	65°	65°	55	Tmp	124	4.232	11:20:40.9	11:20:44.3	0	3s	+3	58°	59°
4	Tmp	5	1.291	10:12:24.1	10:12:33.4	0	9s	+9	68°	66°	56	Tmp	131	0.480	12:08:02.3	12:07:59.1	0	3s	-3	66°	58°
5	Tmp	7	1.863	10:13:43.2	10:13:48.4	0	5s	+5	54°	63°	57	Tmp	132	0.904	12:08:36.4	12:08:36.8	0	0s	0	21°	58°
6	Tmp	7	2.858	10:15:42.6	10:15:46.8	0	4s	+4	51°	54°	58	Tmp	133	1.584	12:09:32.6	12:09:34.9	0	2s	+2	58°	58°
7	Tmp	8	3.031	10:16:01.6	10:16:09.7	0	8s	+8	59°	56°	59	Tmp	136	2.651	12:11:10.1	12:11:08.6	0	2s	-2	51°	58°
8	Tmp	9	3.359	10:16:35.0	10:16:45.0	0	10s	+10	61°	57°	60	Tmp	141	3.890	12:13:21.6	12:13:18.7	0	3s	-3	60°	58°
9	Tmp	10	3.544	10:16:56.8	10:17:07.0	0	10s	+10	62°	59°	61	Tmp	143	4.745	12:14:40.3	12:14:39.0	0	1s	-1	39°	58°
10	Tmp	12	4.019	10:17:54.2	10:18:12.1	0	18s	+18	67°	59°	62	Tmp	149	0.167	12:18:45.1	12:18:48.5	0	3s	+3	56°	57°
11	Tmp	12	4.190	10:18:12.9	10:18:33.7	0	21s	+21	66°	59°	63	Tmp	152	0.793	12:19:53.5	12:19:55.3	0	2s	+2	47°	57°
12	Tmp	13	4.324	10:18:26.8	10:18:45.2	0	18s	+18	66°	60°	64	Tmp	154	1.241	12:20:44.4	12:20:44.8	0	0s	0	13°	57°
13	Tmp	13	4.520	10:18:46.4	10:19:05.0	0	19s	+19	64°	62°	65	Tmp	154	1.512	12:21:14.0	12:21:15.2	0	1s	+1	28°	57°
14	Tmp	14	5.059	10:19:46.1	10:20:00.0	0	14s	+14	58°	62°	66	Tmp	154	1.961	12:22:02.9	12:22:14.6	0	12s	+12	72°	57°
15	Tmp	15	5.266	10:20:08.1	10:20:22.1	0	14s	+14	60°	61°	67	Tmp	156	2.321	12:22:44.0	12:22:57.0	0	13s	+13	71°	57°
16	Tmp	20	5.748	10:22:03.6	10:21:20.9	0	43s	-43	68°	63°	68	Tmp	158	2.815	12:23:35.8	12:23:57.6	0	22s	+22	75°	58°
17	Tmp	21	6.054	10:22:36.0	10:22:39.8	0	4s	+4	44°	60°	69	Tmp	161	3.225	12:24:24.6	12:24:49.0	0	24s	[+24]	76°	58°
18	Tmp	22	6.503	10:23:28.1	10:23:28.7	0	1s	+1	27°	59°	70	Tmp	164	3.576	12:25:15.0	12:25:34.4	0	19s	+19	74°	58°
19	Tmp	23	6.737	10:23:55.4	10:23:56.8	0	1s	+1	29°	59°	71	Tmp	168	4.260	12:26:51.4	12:26:56.7	0	5s	+5	56°	58°
20	Tmp	24	6.932	10:24:17.3	10:24:18.7	0	1s	+1	21°	58°	72	Tmp	172	5.156	12:28:34.2	12:28:51.5	0	17s	+17	73°	58°
21	Tmp	26	7.390	10:25:11.4	10:25:09.9	0	2s	-2	39°	57°	73	Tmp	174	5.648	12:29:42.6	12:29:56.4	0	14s	+14	72°	58°
22	Tmp	28	7.669	10:25:45.2	10:25:45.8	0	1s	+1	23°	55°	74	Tmp	176	6.123	12:30:30.0	12:30:41.6	0	12s	+12	63°	58°
23	Tmp	33	8.432	10:27:32.3	10:27:33.1	0	1s	+1	32°	54°	75	Tmp	178	6.721	12:31:32.7	12:31:42.8	0	10s	+10	63°	58°
24	Tmp	36	0.236	10:30:15.9	10:28:40.6	0	1m35s	-95	80°	62°	76	Tmp	179	7.071	12:32:06.3	12:32:21.4	0	15s	+15	68°	58°
25	Tmp	38	0.650	10:31:00.1	10:30:57.9	0	2s	-2	49°	62°	77	Tmp	182	7.669	12:33:13.0	12:33:29.2	0	16s	+16	70°	58°
26	Tmp	40	1.092	10:31:49.3	10:31:43.8	0	6s	-6	59°	62°	78	Tmp	182	8.352	12:34:27.5	12:34:45.9	0	18s	+18	70°	58°
27	Tmp	42	1.457	10:32:37.7	10:32:29.4	0	8s	-8	64°	62°	79	Tmp	185	9.543	12:36:52.4	12:37:10.5	0	18s	+18	69°	58°
28	Tmp	43	1.637	10:32:56.1	10:32:49.4	0	7s	-7	62°	60°	80	Tmp	187	10.525	12:38:38.8	12:39:02.2	0	23s	[+23]	67°	59°
29	Tmp	45	2.035	10:33:40.2	10:33:36.1	0	4s	-4	57°	60°	81	Tmp	189	10.942	12:39:22.3	12:39:36.3	0	14s	+14	64°	58°
30	Tmp	50	3.123	10:35:47.0	10:35:48.2	0	1s	+1	35°	59°	82	Tmp	189	11.533	12:40:16.9	12:40:27.1	0	10s	+10	62°	58°
31	Tmp	54	4.066	10:38:11.7	10:38:16.9	0	5s	+5	56°	60°	83	Tmp	192	0.550	12:42:17.9	12:42:22.3	0	4s	+4	67°	57°
32	Tmp	56	4.515	10:38:55.2	10:39:02.6	0	7s	+7	62°	60°	84	Tmp	197	1.562	12:43:59.7	12:44:09.1	0	9s	+9	70°	58°
33	Tmp	58	4.795	10:39:21.8	10:39:28.7	0	7s	+7	64°	61°	85	Tmp	201	2.200	12:45:10.6	12:45:14.5	0	4s	+4	62°	58°
34	Tmp	66	0.298	10:45:56.8	10:46:03.2	0	6s	+6	69°	61°	86	Tmp	205	2.877	12:46:34.2	12:46:30.7	0	4s	-4	58°	58°
35	Tmp	67	0.757	10:46:42.5	10:46:52.5	0	10s	+10	74°	60°	87	Tmp	207	3.443	12:47:41.6	12:47:42.8	0	1s	+1	16°	58°
36	Tmp	68	1.467	10:47:45.3	10:47:55.2	0	10s	+10	72°	60°	88	Tmp	212	0.602	12:50:15.3	12:50:09.3	0	6s	-6	71°	58°
37	Tmp	69	1.829	10:48:18.4	10:48:27.8	0	9s	+9	71°	60°	89	Tmp	214	1.101	12:51:09.2	12:51:02.7	0	7s	-7	68°	58°
38	Tmp	71	2.582	10:49:32.2	10:49:34.6	0	2s	+2	56°	60°	90	Tmp	215	1.893	12:52:23.3	12:52:27.7	0	4s	+4	62°	57°
39	Tmp	72	2.928	10:50:08.9	10:50:10.2	0	1s	+1	39°	59°	91	Tmp	217	2.302	12:53:05.5	13:03:32.7	0	10m27s	[+600]	95°	57°
40	Tmp	77	3.653	10:51:40.0	10:51:34.8	0	5s	-5	64°	59°	92	Tmp	220	3.278	12:54:49.6	13:04:55.0	0	10m05s	[+600]	95°	57°
41	Tmp	79	4.398	10:53:02.5	10:53:04.9	0	2s	+2	53°	58°	93	Tmp	223	4.139	12:56:18.0	13:06:08.0	0	9m50s	[+590]	87°	57°
42	Tmp	82	5.020	10:54:19.3	10:54:24.5	0	5s	+5	61°	58°	94	Tmp	227	5.904	12:59:31.6	13:08:31.4	0	9m00s	[+540]	87°	57°
43	Tmp	85	6.154	10:56:29.3	10:56:52.0	0	23s	[+23]	72°	59°											
44	Tmp	94	0.120	11:01:12.0	11:01:16.9	0	5s	+5	68°	59°											
45	Tmp	99	1.660	11:04:59.8	11:05:10.1	0	10s	+10	70°	60°											
46	Tmp	101	2.458	11:07:15.0	11:07:20.4	0	5s	+5	56°	60°											
47	Tmp	103	2.738	11:07:51.6	11:07:58.0	0	6s	+6	57°	61°											
48	Tmp	105	3.488	11:09:13.3	11:09:20.1	0	7s	+7	63°	61°											
49	Tmp	110	0.218	11:12:31.0	11:12:36.2	0	5s	+5	66°	59°											
50	Tmp	113	0.988	11:14:21.3	11:14:40.3	0	19s	+19	74°	59°											
51	Tmp	116	1.626	11:15:49.6	11:16:14.6	0	25s	[+25]	74°	59°											
52	Tmp	118	2.336	11:17:13.6	11:17:44.9	0	31s	[+31]	74°	59°											

Num 85 Pen 0 PCZ 2 Total PP 747 Col. Final 57°




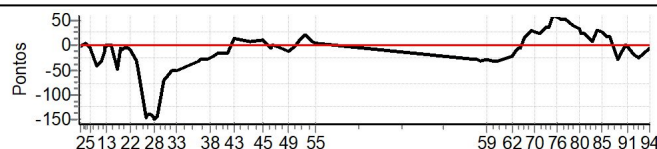


VELOCITTA - SP - Mitsubishi MotorSports 2024

Performance Individual

PC	Tp	Trc	DistPC	Ideal	Passagem	Pen	Erro	Pontos	NoPC	AtePC	PC	Tp	Trc	DistPC	Ideal	Passagem	Pen	Erro	Pontos	NoPC	AtePC
N u m	86	86 / Igor Berni Machado / Leila dos Santos Machado																			
		Cat / NL / Largada		LIGHT / 86 / 10:06:00																	
		Itararé-SP									L200 TRITON OUTDOOR GLX 2.4 D 4										
PC	Tp	Trc	DistPC	Ideal	Passagem	Pen	Erro	Pontos	NoPC	AtePC	PC	Tp	Trc	DistPC	Ideal	Passagem	Pen	Erro	Pontos	NoPC	AtePC
1	Tmp	2	0.276	10:11:30.1	10:11:28.1	0	2s	-2	42°	84°	53	Tmp	119	2.761	11:18:53.3	11:19:13.5	0	20s	+20	69°	75°
2	Tmp	3	0.631	10:12:11.1	10:12:08.5	0	3s	-3	55°	64°	54	Tmp	123	3.632	11:20:44.8	11:20:52.3	0	8s	+8	64°	74°
3	Tmp	4	0.817	10:12:32.3	10:12:33.4	0	1s	+1	26°	48°	55	Tmp	124	4.232	11:21:40.9	11:21:44.8	0	4s	+4	60°	74°
4	Tmp	5	1.291	10:13:24.1	10:13:27.1	0	3s	+3	49°	44°	56	Tmp	131	0.480	12:09:02.3	12:08:33.5	0	29s	-29	83°	73°
5	Tmp	7	1.863	10:14:43.2	10:14:38.0	0	5s	-5	53°	49°	57	Tmp	132	0.904	12:09:36.4	12:09:06.6	0	30s	-30	83°	73°
6	Tmp	7	2.858	10:16:42.6	10:15:59.4	0	43s	-43	81°	67°	58	Tmp	133	1.584	12:10:32.6	12:09:59.5	0	33s	-33	82°	72°
7	Tmp	8	3.031	10:17:01.6	10:16:22.3	0	39s	-39	77°	70°	59	Tmp	136	2.651	12:12:10.1	12:11:42.0	0	28s	-28	82°	72°
8	Tmp	9	3.359	10:17:35.0	10:17:01.4	0	34s	-34	75°	70°	60	Tmp	141	3.890	12:14:21.6	12:13:49.6	0	32s	-32	84°	72°
9	Tmp	10	3.544	10:17:56.8	10:17:24.7	0	32s	-32	73°	71°	61	Tmp	143	4.745	12:15:40.3	12:15:07.2	0	33s	-33	83°	72°
10	Tmp	12	4.019	10:18:54.2	10:18:42.1	0	12s	-12	60°	72°	62	Tmp	149	0.167	12:19:45.1	12:19:24.3	0	21s	-21	84°	72°
11	Tmp	12	4.190	10:19:12.9	10:19:09.1	0	4s	-4	39°	72°	63	Tmp	152	0.793	12:20:53.5	12:20:40.8	0	13s	-13	78°	72°
12	Tmp	13	4.324	10:19:26.8	10:19:24.8	0	2s	-2	34°	69°	64	Tmp	154	1.241	12:21:44.4	12:21:37.0	0	7s	-7	69°	72°
13	Tmp	13	4.520	10:19:46.4	10:19:47.7	0	1s	+1	25°	67°	65	Tmp	154	1.512	12:22:14.0	12:22:08.1	0	6s	-6	65°	72°
14	Tmp	14	5.059	10:20:46.1	10:20:47.5	0	1s	+1	27°	66°	66	Tmp	154	1.961	12:23:02.9	12:23:11.5	0	9s	+9	67°	72°
15	Tmp	15	5.266	10:21:08.1	10:21:09.3	0	1s	+1	26°	66°	67	Tmp	156	2.321	12:23:44.0	12:24:00.2	0	16s	+16	75°	72°
16	Tmp	20	5.748	10:23:03.6	10:22:15.6	0	48s	-48	72°	68°	68	Tmp	158	2.815	12:24:35.8	12:24:58.5	0	23s	+23	76°	72°
17	Tmp	21	6.054	10:23:36.0	10:23:31.1	0	5s	-5	50°	67°	69	Tmp	161	3.225	12:25:24.6	12:25:53.3	0	29s	+29	78°	72°
18	Tmp	22	6.503	10:24:28.1	10:24:19.4	0	9s	-9	61°	66°	70	Tmp	164	3.576	12:26:15.0	12:26:42.3	0	27s	+27	78°	72°
19	Tmp	23	6.737	10:24:55.4	10:24:49.2	0	6s	-6	55°	66°	71	Tmp	168	4.260	12:27:51.4	12:28:14.8	0	23s	+23	81°	73°
20	Tmp	24	6.932	10:25:17.3	10:25:10.1	0	7s	-7	55°	66°	72	Tmp	172	5.156	12:29:34.2	12:30:09.5	0	35s	[+35]	80°	73°
21	Tmp	26	7.390	10:26:11.4	10:26:05.1	0	6s	-6	59°	65°	73	Tmp	174	5.648	12:30:42.6	12:31:18.5	0	36s	[+36]	78°	73°
22	Tmp	28	7.669	10:26:45.2	10:26:36.6	0	9s	-9	59°	65°	74	Tmp	176	6.123	12:31:30.0	12:32:26.2	0	56s	[+56]	82°	73°
23	Tmp	33	8.432	10:28:32.3	10:27:58.9	0	33s	-33	75°	65°	75	Tmp	178	6.721	12:32:32.7	12:33:31.8	0	59s	[+59]	82°	73°
24	Tmp	36	0.236	10:31:15.9	10:28:51.0	0	2m25s	-145	88°	71°	76	Tmp	179	7.071	12:33:06.3	12:34:03.7	0	57s	[+57]	83°	73°
25	Tmp	38	0.650	10:32:00.1	10:29:41.1	0	2m19s	-139	87°	74°	77	Tmp	182	7.669	12:34:13.0	12:35:07.2	0	54s	[+54]	83°	73°
26	Tmp	40	1.092	10:32:49.3	10:30:29.5	0	2m20s	-140	85°	74°	78	Tmp	182	8.352	12:35:27.5	12:36:20.7	0	53s	[+53]	82°	73°
27	Tmp	42	1.457	10:33:37.7	10:31:10.4	0	2m27s	-147	85°	74°	79	Tmp	185	9.543	12:37:52.4	12:38:33.1	0	41s	[+41]	78°	73°
28	Tmp	43	1.637	10:33:56.1	10:31:27.2	0	2m29s	-149	85°	74°	80	Tmp	187	10.525	12:39:38.8	12:40:11.8	0	33s	[+33]	73°	73°
29	Tmp	45	2.035	10:34:40.2	10:32:16.0	0	2m24s	-144	85°	75°	81	Tmp	189	10.942	12:40:22.3	12:40:43.8	0	22s	+22	67°	73°
30	Tmp	50	3.123	10:36:47.0	10:35:35.0	0	1m12s	-72	82°	75°	82	Tmp	189	11.533	12:41:16.9	12:41:40.3	0	23s	+23	70°	73°
31	Tmp	54	4.066	10:39:11.7	10:38:18.8	0	53s	-53	80°	75°	83	Tmp	192	0.550	12:43:17.9	12:43:24.3	0	6s	+6	70°	73°
32	Tmp	56	4.515	10:39:55.2	10:39:03.9	0	51s	-51	81°	75°	84	Tmp	197	1.562	12:44:59.7	12:45:29.9	0	30s	[+30]	80°	73°
33	Tmp	58	4.795	10:40:21.8	10:39:29.9	0	52s	-52	81°	75°	85	Tmp	201	2.200	12:46:10.6	12:46:38.5	0	28s	+28	80°	73°
34	Tmp	66	0.298	10:46:56.8	10:46:25.9	0	31s	-31	85°	75°	86	Tmp	205	2.877	12:47:34.2	12:47:52.5	0	18s	+18	75°	73°
35	Tmp	67	0.757	10:47:42.5	10:47:13.8	0	29s	-29	84°	75°	87	Tmp	207	3.443	12:48:41.6	12:48:57.8	0	16s	+16	75°	73°
36	Tmp	68	1.467	10:48:45.3	10:48:16.5	0	29s	-29	83°	76°	88	Tmp	212	0.602	12:51:15.3	12:50:47.8	0	28s	-28	82°	74°
37	Tmp	69	1.829	10:49:18.4	10:48:48.1	0	30s	-30	83°	76°	89	Tmp	214	1.101	12:52:09.2	12:51:53.3	0	16s	-16	77°	74°
38	Tmp	71	2.582	10:50:32.2	10:50:07.0	0	25s	-25	84°	76°	90	Tmp	215	1.893	12:53:23.3	12:53:23.7	0	0s	0	17°	74°
39	Tmp	72	2.928	10:51:08.9	10:50:46.7	0	22s	-22	81°	76°	91	Tmp	217	2.302	12:54:05.5	12:54:04.0	0	2s	-2	50°	74°
40	Tmp	77	3.653	10:52:40.0	10:52:22.8	0	17s	-17	78°	76°	92	Tmp	220	3.278	12:55:49.6	12:55:31.4	0	18s	-18	71°	74°
41	Tmp	79	4.398	10:54:02.5	10:53:46.3	0	16s	-16	75°	76°	93	Tmp	223	4.139	12:57:18.0	12:56:51.7	0	26s	-26	75°	74°
42	Tmp	82	5.020	10:55:19.3	10:55:02.2	0	17s	-17	76°	76°	94	Tmp	227	5.904	13:00:31.6	13:00:25.5	0	6s	-6	63°	74°
43	Tmp	85	6.154	10:57:29.3	10:57:44.3	0	15s	+15	68°	76°											
44	Tmp	94	0.120	11:02:12.0	11:02:18.8	0	7s	+7	73°	76°											
45	Tmp	99	1.660	11:05:59.8	11:06:10.7	0	11s	+11	73°	76°											
46	Tmp	101	2.458	11:08:15.0	11:08:09.0	0	6s	-6	61°	76°											
47	Tmp	103	2.738	11:08:51.6	11:08:53.4	0	2s	+2	43°	76°											
48	Tmp	105	3.488	11:10:13.3	11:10:10.0	0	3s	-3	47°	76°											
49	Tmp	110	0.218	11:13:31.0	11:13:17.8	0	13s	-13	77°	76°											
50	Tmp	113	0.988	11:15:21.3	11:15:17.1	0	4s	-4	51°	76°											
51	Tmp	116	1.626	11:16:49.6	11:16:59.0	0	9s	+9	65°	76°											
52	Tmp	118	2.336	11:18:13.6	11:18:34.1	0	21s	+21	69°	75°											

Num 86 Pen 0 PCZ 1 Total PP 2305 Col. Final 74°






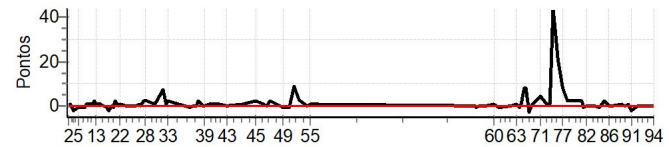
VELOCITTA - SP - Mitsubishi MotorSports 2024

Performance Individual

PC	Tp	Trc	DistPC	Ideal	Passagem	Pen	Erro	Pontos	NoPC	AtePC
N u m	87	87 / Silvia Brito Theorga / Luiz Ribeiro E Silva Neto								
		Cat / NL / Largada		LIGHT / 87 / 10:07:00						
		Fortaleza-CE				PAJERO 4X4 FLEX 3.5				
PC	Tp	Trc	DistPC	Ideal	Passagem	Pen	Erro	Pontos	NoPC	AtePC
1	Tmp	2	0.276	10:12:30.1	10:12:29.7	0	0s	0	14°	14°
2	Tmp	3	0.631	10:13:11.1	10:13:11.0	0	0s	0	18°	10°
3	Tmp	4	0.817	10:13:32.3	10:13:33.7	0	1s	+1	25°	12°
4	Tmp	5	1.291	10:14:24.1	10:14:22.2	0	2s	-2	40°	19°
5	Tmp	7	1.863	10:15:43.2	10:15:41.8	0	1s	-1	27°	18°
6	Tmp	7	2.858	10:17:42.6	10:17:41.8	0	1s	-1	31°	20°
7	Tmp	8	3.031	10:18:01.6	10:18:02.3	0	1s	+1	26°	22°
8	Tmp	9	3.359	10:18:35.0	10:18:36.3	0	1s	+1	23°	23°
9	Tmp	10	3.544	10:18:56.8	10:18:57.8	0	1s	+1	17°	20°
10	Tmp	12	4.019	10:19:54.2	10:19:55.4	0	1s	+1	22°	21°
11	Tmp	12	4.190	10:20:12.9	10:20:14.9	0	2s	+2	24°	21°
12	Tmp	13	4.324	10:20:26.8	10:20:28.9	0	2s	+2	33°	21°
13	Tmp	13	4.520	10:20:46.4	10:20:47.8	0	1s	+1	24°	19°
14	Tmp	14	5.059	10:21:46.1	10:21:47.0	0	1s	+1	26°	17°
15	Tmp	15	5.266	10:22:08.1	10:22:09.3	0	1s	+1	25°	18°
16	Tmp	20	5.748	10:24:03.6	10:24:03.0	0	1s	-1	23°	16°
17	Tmp	21	6.054	10:24:36.0	10:24:34.5	0	2s	-2	33°	17°
18	Tmp	22	6.503	10:25:28.1	10:25:28.4	0	0s	0	10°	15°
19	Tmp	23	6.737	10:25:55.4	10:25:54.9	0	1s	-1	28°	14°
20	Tmp	24	6.932	10:26:17.3	10:26:19.3	0	2s	+2	31°	18°
21	Tmp	26	7.390	10:27:11.4	10:27:11.8	0	0s	0	4°	16°
22	Tmp	28	7.669	10:27:45.2	10:27:46.3	0	1s	+1	22°	15°
23	Tmp	33	8.432	10:29:32.3	10:29:32.5	0	0s	0	12°	14°
24	Tmp	36	0.236	10:32:15.9	10:32:16.3	0	0s	0	18°	14°
25	Tmp	38	0.650	10:33:00.1	10:33:01.5	0	1s	+1	36°	14°
26	Tmp	40	1.092	10:33:49.3	10:33:49.0	0	0s	0	17°	13°
27	Tmp	42	1.457	10:34:37.7	10:34:39.3	0	2s	+2	44°	15°
28	Tmp	43	1.637	10:34:56.1	10:34:57.9	0	2s	+2	46°	15°
29	Tmp	45	2.035	10:35:40.2	10:35:42.4	0	2s	+2	42°	18°
30	Tmp	50	3.123	10:37:47.0	10:37:47.8	0	1s	+1	34°	19°
31	Tmp	54	4.066	10:40:11.7	10:40:18.9	0	7s	[+7]	59°	21°
32	Tmp	56	4.515	10:40:55.2	10:40:56.1	0	1s	+1	27°	20°
33	Tmp	58	4.795	10:41:21.8	10:41:23.6	0	2s	+2	46°	18°
34	Tmp	66	0.298	10:47:56.8	10:47:56.0	0	1s	-1	32°	17°
35	Tmp	67	0.757	10:48:42.5	10:48:42.7	0	0s	0	17°	17°
36	Tmp	68	1.467	10:49:45.3	10:49:45.7	0	0s	0	19°	17°
37	Tmp	69	1.829	10:50:18.4	10:50:20.8	0	2s	+2	53°	18°
38	Tmp	71	2.582	10:51:32.2	10:51:31.9	0	0s	0	19°	17°
39	Tmp	72	2.928	10:52:08.9	10:52:08.7	0	0s	0	15°	17°
40	Tmp	77	3.653	10:53:40.0	10:53:41.1	0	1s	+1	31°	17°
41	Tmp	79	4.398	10:55:02.5	10:55:03.3	0	1s	+1	42°	19°
42	Tmp	82	5.020	10:56:19.3	10:56:20.4	0	1s	+1	36°	19°
43	Tmp	85	6.154	10:58:29.3	10:58:29.4	0	0s	0	6°	18°
44	Tmp	94	0.120	11:03:12.0	11:03:13.0	0	1s	+1	46°	18°
45	Tmp	99	1.660	11:06:59.8	11:07:01.8	0	2s	+2	48°	20°
46	Tmp	101	2.458	11:09:15.0	11:09:15.5	0	1s	+1	30°	20°
47	Tmp	103	2.738	11:09:51.6	11:09:51.5	0	0s	0	11°	20°
48	Tmp	105	3.488	11:11:13.3	11:11:15.0	0	2s	+2	37°	20°
49	Tmp	110	0.218	11:14:31.0	11:14:29.8	0	1s	-1	37°	20°
50	Tmp	113	0.988	11:16:21.3	11:16:20.3	0	1s	-1	24°	20°
51	Tmp	116	1.626	11:17:49.6	11:17:58.8	0	9s	[+9]	64°	20°
52	Tmp	118	2.336	11:19:13.6	11:19:16.2	0	3s	[+3]	50°	22°

PC	Tp	Trc	DistPC	Ideal	Passagem	Pen	Erro	Pontos	NoPC	AtePC
53	Tmp	119	2.761	11:19:53.3	11:19:54.9	0	2s	+2	47°	22°
54	Tmp	123	3.632	11:21:44.8	11:21:44.7	0	0s	0	12°	22°
55	Tmp	124	4.232	11:22:40.9	11:22:41.8	0	1s	+1	31°	22°
56	Tmp	131	0.480	12:10:02.3	12:10:01.9	0	0s	0	20°	21°
57	Tmp	132	0.904	12:10:36.4	12:10:35.6	0	1s	-1	51°	21°
58	Tmp	133	1.584	12:11:32.6	12:11:32.2	0	0s	0	20°	21°
59	Tmp	136	2.651	12:13:10.1	12:13:09.8	0	0s	0	16°	21°
60	Tmp	141	3.890	12:15:21.6	12:15:23.0	0	1s	+1	44°	22°
61	Tmp	143	4.745	12:16:40.3	12:16:39.5	0	1s	-1	38°	22°
62	Tmp	149	0.167	12:20:45.1	12:20:45.2	0	0s	0	19°	22°
63	Tmp	152	0.793	12:21:53.5	12:21:54.7	0	1s	+1	38°	21°
64	Tmp	154	1.241	12:22:44.4	12:22:43.8	0	1s	-1	32°	21°
65	Tmp	154	1.512	12:23:14.0	12:23:15.0	0	1s	+1	27°	21°
66	Tmp	154	1.961	12:24:02.9	12:24:11.1	0	8s	[+8]	63°	21°
67	Tmp	156	2.321	12:24:44.0	12:24:52.4	0	8s	[+8]	66°	21°
68	Tmp	158	2.815	12:25:35.8	12:25:33.3	0	3s	-3	44°	21°
69	Tmp	161	3.225	12:26:24.6	12:26:25.9	0	1s	+1	28°	21°
70	Tmp	164	3.576	12:27:15.0	12:27:17.0	0	2s	+2	31°	21°
71	Tmp	168	4.260	12:28:51.4	12:28:55.7	0	4s	[+4]	52°	21°
72	Tmp	172	5.156	12:30:34.2	12:30:35.5	0	1s	+1	19°	20°
73	Tmp	174	5.648	12:31:42.6	12:31:43.9	0	1s	+1	22°	20°
74	Tmp	176	6.123	12:32:30.0	12:33:14.1	0	44s	[+44]	79°	20°
75	Tmp	178	6.721	12:33:32.7	12:34:02.0	0	29s	[+29]	74°	19°
76	Tmp	179	7.071	12:34:06.3	12:34:27.6	0	21s	[+21]	71°	20°
77	Tmp	182	7.669	12:35:13.0	12:35:21.2	0	8s	[+8]	59°	20°
78	Tmp	182	8.352	12:36:27.5	12:36:29.2	0	2s	+2	29°	20°
79	Tmp	185	9.543	12:38:52.4	12:38:54.3	0	2s	+2	32°	19°
80	Tmp	187	10.525	12:40:38.8	12:40:40.4	0	2s	+2	34°	19°
81	Tmp	189	10.942	12:41:22.3	12:41:21.8	0	1s	-1	19°	19°
82	Tmp	189	11.533	12:42:16.9	12:42:17.3	0	0s	0	10°	19°
83	Tmp	192	0.550	12:44:17.9	12:44:17.8	0	0s	0	14°	19°
84	Tmp	197	1.562	12:45:59.7	12:45:58.5	0	1s	-1	28°	19°
85	Tmp	201	2.200	12:47:10.6	12:47:12.8	0	2s	+2	36°	19°
86	Tmp	205	2.877	12:48:34.2	12:48:34.4	0	0s	0	6°	19°
87	Tmp	207	3.443	12:49:41.6	12:49:41.9	0	0s	0	6°	19°
88	Tmp	212	0.602	12:52:15.3	12:52:16.0	0	1s	+1	47°	19°
89	Tmp	214	1.101	12:53:09.2	12:53:09.5	0	0s	0	11°	19°
90	Tmp	215	1.893	12:54:23.3	12:54:24.5	0	1s	+1	40°	19°
91	Tmp	217	2.302	12:55:05.5	12:55:03.1	0	2s	-2	49°	19°
92	Tmp	220	3.278	12:56:49.6	12:56:50.0	0	0s	0	16°	19°
93	Tmp	223	4.139	12:58:18.0	12:58:18.4	0	0s	0	15°	19°
94	Tmp	227	5.904	13:01:31.6	13:01:32.0	0	0s	0	14°	19°

Num 87 Pen 0 PCZ 26 Total PP 79 Col. Final 19°






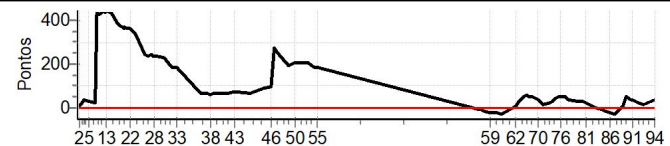
VELOCITTA - SP - Mitsubishi MotorSports 2024

Performance Individual

PC	Tp	Trc	DistPC	Ideal	Passagem	Pen	Erro	Pontos	NoPC	AtePC
N u m	88	88 / Marcelo de Moura Martins / Maria Isabel Novais								
		Cat / NL / Largada		LIGHT / 88 / 10:08:00						
		Caieiras-SP				L200 TRITON SPORT HPE				
PC	Tp	Trc	DistPC	Ideal	Passagem	Pen	Erro	Pontos	NoPC	AtePC
1	Tmp	2	0.276	10:13:30.1	10:13:45.9	0	16s	+16	85°	69°
2	Tmp	3	0.631	10:14:11.1	10:14:22.1	0	11s	+11	79°	81°
3	Tmp	4	0.817	10:14:32.3	10:14:45.6	0	13s	+13	79°	81°
4	Tmp	5	1.291	10:15:24.1	10:15:59.3	0	35s	+35	89°	80°
5	Tmp	7	1.863	10:16:43.2	10:17:13.1	0	30s	+30	80°	81°
6	Tmp	7	2.858	10:18:42.6	10:19:06.9	0	24s	+24	75°	77°
7	Tmp	8	3.031	10:19:01.6	10:26:13.2	0	7m12s	[+432]	87°	78°
8	Tmp	9	3.359	10:19:35.0	10:26:43.3	0	7m08s	[+428]	87°	87°
9	Tmp	10	3.544	10:19:56.8	10:27:05.8	0	7m09s	[+429]	86°	87°
10	Tmp	12	4.019	10:20:54.2	10:28:12.3	0	7m18s	[+438]	93°	87°
11	Tmp	12	4.190	10:21:12.9	10:28:32.5	0	7m20s	[+440]	93°	87°
12	Tmp	13	4.324	10:21:26.8	10:28:44.2	0	7m17s	[+437]	93°	87°
13	Tmp	13	4.520	10:21:46.4	10:29:07.6	0	7m21s	[+441]	93°	87°
14	Tmp	14	5.059	10:22:46.1	10:30:03.3	0	7m17s	[+437]	92°	91°
15	Tmp	15	5.266	10:23:08.1	10:30:24.3	0	7m16s	[+436]	93°	93°
16	Tmp	20	5.748	10:25:03.6	10:31:25.9	0	6m22s	[+382]	93°	93°
17	Tmp	21	6.054	10:25:36.0	10:31:53.0	0	6m17s	+377	93°	93°
18	Tmp	22	6.503	10:26:28.1	10:32:36.0	0	6m08s	+368	93°	93°
19	Tmp	23	6.737	10:26:55.4	10:32:59.8	0	6m04s	+364	93°	92°
20	Tmp	24	6.932	10:27:17.3	10:33:22.1	0	6m05s	+365	92°	92°
21	Tmp	26	7.390	10:28:11.4	10:34:15.6	0	6m04s	+364	93°	92°
22	Tmp	28	7.669	10:28:45.2	10:34:48.5	0	6m03s	+363	93°	92°
23	Tmp	33	8.432	10:30:32.3	10:36:13.6	0	5m41s	+341	90°	92°
24	Tmp	36	0.236	10:33:15.9	10:37:18.6	0	4m03s	+243	90°	92°
25	Tmp	38	0.650	10:34:00.1	10:37:58.0	0	3m58s	+238	90°	92°
26	Tmp	40	1.092	10:34:49.3	10:38:49.5	0	4m00s	+240	90°	92°
27	Tmp	42	1.457	10:35:37.7	10:39:32.5	0	3m55s	+235	90°	92°
28	Tmp	43	1.637	10:35:56.1	10:39:50.0	0	3m54s	+234	90°	92°
29	Tmp	45	2.035	10:36:40.2	10:40:36.6	0	3m56s	+236	90°	92°
30	Tmp	50	3.123	10:38:47.0	10:42:32.8	0	3m46s	+226	89°	93°
31	Tmp	54	4.066	10:41:11.7	10:44:18.6	0	3m07s	+187	88°	93°
32	Tmp	56	4.515	10:41:55.2	10:44:56.3	0	3m01s	+181	87°	93°
33	Tmp	58	4.795	10:42:21.8	10:45:27.4	0	3m06s	+186	87°	93°
34	Tmp	66	0.298	10:48:56.8	10:50:13.9	0	1m17s	+77	87°	93°
35	Tmp	67	0.757	10:49:42.5	10:50:51.1	0	1m09s	+69	87°	92°
36	Tmp	68	1.467	10:50:45.3	10:51:49.2	0	1m04s	+64	87°	92°
37	Tmp	69	1.829	10:51:18.4	10:52:22.7	0	1m04s	+64	87°	91°
38	Tmp	71	2.582	10:52:32.2	10:53:35.3	0	1m03s	+63	87°	91°
39	Tmp	72	2.928	10:53:08.9	10:54:12.6	0	1m04s	+64	87°	91°
40	Tmp	77	3.653	10:54:40.0	10:55:49.3	0	1m09s	+69	87°	91°
41	Tmp	79	4.398	10:56:02.5	10:57:07.5	0	1m05s	+65	87°	91°
42	Tmp	82	5.020	10:57:19.3	10:58:23.5	0	1m04s	+64	87°	91°
43	Tmp	85	6.154	10:59:29.3	11:00:40.7	0	1m11s	+71	85°	91°
44	Tmp	94	0.120	11:04:12.0	11:05:19.6	0	1m08s	+68	85°	91°
45	Tmp	99	1.660	11:07:59.8	11:09:28.7	0	1m29s	+89	85°	91°
46	Tmp	101	2.458	11:10:15.0	11:11:48.4	0	1m33s	+93	85°	91°
47	Tmp	103	2.738	11:10:51.6	11:15:22.0	0	4m30s	+270	89°	91°
48	Tmp	105	3.488	11:12:13.3	11:16:27.6	0	4m14s	+254	89°	91°
49	Tmp	110	0.218	11:15:31.0	11:18:43.1	0	3m12s	+192	87°	91°
50	Tmp	113	0.988	11:17:21.3	11:20:47.7	0	3m26s	+206	87°	91°
51	Tmp	116	1.626	11:18:49.6	11:22:12.9	0	3m23s	+203	87°	90°
52	Tmp	118	2.336	11:20:13.6	11:23:40.0	0	3m26s	+206	87°	90°

PC	Tp	Trc	DistPC	Ideal	Passagem	Pen	Erro	Pontos	NoPC	AtePC
53	Tmp	119	2.761	11:20:53.3	11:24:17.0	0	3m24s	+204	87°	90°
54	Tmp	123	3.632	11:22:44.8	11:25:50.8	0	3m06s	+186	87°	90°
55	Tmp	124	4.232	11:23:40.9	11:26:44.2	0	3m03s	+183	87°	89°
56	Tmp	131	0.480	12:11:02.3	12:10:57.9	0	4s	-4	69°	89°
57	Tmp	132	0.904	12:11:36.4	12:11:28.9	0	8s	-8	72°	89°
58	Tmp	133	1.584	12:12:32.6	12:12:19.6	0	13s	-13	76°	89°
59	Tmp	136	2.651	12:14:10.1	12:13:51.6	0	19s	-19	77°	89°
60	Tmp	141	3.890	12:16:21.6	12:15:57.5	0	24s	-24	81°	88°
61	Tmp	143	4.745	12:17:40.3	12:17:13.7	0	27s	-27	81°	88°
62	Tmp	149	0.167	12:21:45.1	12:21:56.8	0	12s	+12	80°	88°
63	Tmp	152	0.793	12:22:53.5	12:23:20.6	0	27s	+27	85°	88°
64	Tmp	154	1.241	12:23:44.4	12:24:27.7	0	43s	+43	87°	88°
65	Tmp	154	1.512	12:24:14.0	12:25:06.4	0	52s	+52	87°	87°
66	Tmp	154	1.961	12:25:02.9	12:26:03.1	0	1m00s	+60	86°	87°
67	Tmp	156	2.321	12:25:44.0	12:26:38.4	0	54s	+54	85°	87°
68	Tmp	158	2.815	12:26:35.8	12:27:24.7	0	49s	+49	83°	87°
69	Tmp	161	3.225	12:27:24.6	12:28:12.0	0	47s	+47	82°	87°
70	Tmp	164	3.576	12:28:15.0	12:28:52.2	0	37s	+37	80°	87°
71	Tmp	168	4.260	12:29:51.4	12:30:07.3	0	16s	+16	78°	86°
72	Tmp	172	5.156	12:31:34.2	12:31:59.9	0	26s	+26	76°	86°
73	Tmp	174	5.648	12:32:42.6	12:33:13.6	0	31s	+31	76°	85°
74	Tmp	176	6.123	12:33:30.0	12:34:11.8	0	42s	+42	77°	85°
75	Tmp	178	6.721	12:34:32.7	12:35:21.7	0	49s	+49	81°	85°
76	Tmp	179	7.071	12:35:06.3	12:35:59.0	0	53s	+53	81°	85°
77	Tmp	182	7.669	12:36:13.0	12:37:02.4	0	49s	+49	82°	85°
78	Tmp	182	8.352	12:37:27.5	12:38:03.4	0	36s	+36	77°	85°
79	Tmp	185	9.543	12:39:52.4	12:40:21.3	0	29s	+29	74°	85°
80	Tmp	187	10.525	12:41:38.8	12:42:11.2	0	32s	+32	72°	85°
81	Tmp	189	10.942	12:42:22.3	12:42:46.5	0	24s	+24	70°	85°
82	Tmp	189	11.533	12:43:16.9	12:43:35.0	0	18s	+18	65°	85°
83	Tmp	192	0.550	12:45:17.9	12:45:19.1	0	1s	+1	48°	85°
84	Tmp	197	1.562	12:46:59.7	12:46:56.8	0	3s	-3	62°	85°
85	Tmp	201	2.200	12:48:10.6	12:47:58.8	0	12s	-12	73°	85°
86	Tmp	205	2.877	12:49:34.2	12:49:14.9	0	19s	-19	77°	85°
87	Tmp	207	3.443	12:50:41.6	12:50:14.1	0	28s	-28	79°	85°
88	Tmp	212	0.602	12:53:15.3	12:53:21.9	0	7s	+7	73°	85°
89	Tmp	214	1.101	12:54:09.2	12:54:58.0	0	49s	+49	81°	84°
90	Tmp	215	1.893	12:55:23.3	12:56:02.4	0	39s	+39	82°	83°
91	Tmp	217	2.302	12:56:05.5	12:56:40.6	0	35s	+35	78°	82°
92	Tmp	220	3.278	12:57:49.6	12:58:09.9	0	20s	+20	73°	82°
93	Tmp	223	4.139	12:59:18.0	12:59:34.7	0	17s	+17	71°	82°
94	Tmp	227	5.904	13:02:31.6	13:03:09.2	0	38s	+38	75°	82°

Num 88 Pen 0 PCZ 0 Total PP 8850 Col. Final 82°




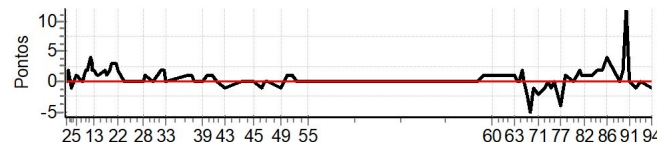


VELOCITTA - SP - Mitsubishi MotorSports 2024

Performance Individual

PC	Tp	Trc	DistPC	Ideal	Passagem	Pen	Erro	Pontos	NoPC	AtePC	PC	Tp	Trc	DistPC	Ideal	Passagem	Pen	Erro	Pontos	NoPC	AtePC
N u m	89	89 / Julio Cesar Pinto / Carla Navarreti Valarini Pinto																			
		Cat / NL / Largada		LIGHT / 89 / 10:09:00																	
		Tatui-SP									L200 TRITON 3.2 DIESEL M/T										
PC	Tp	Trc	DistPC	Ideal	Passagem	Pen	Erro	Pontos	NoPC	AtePC	PC	Tp	Trc	DistPC	Ideal	Passagem	Pen	Erro	Pontos	NoPC	AtePC
1	Tmp	2	0.276	10:14:30.1	10:14:32.5	0	2s	[+2]	41 °	32 °	53	Tmp	119	2.761	11:21:53.3	11:21:53.5	0	0s	0	15 °	19 °
2	Tmp	3	0.631	10:15:11.1	10:15:11.3	0	0s	0	17 °	19 °	54	Tmp	123	3.632	11:23:44.8	11:23:44.4	0	0s	0	11 °	18 °
3	Tmp	4	0.817	10:15:32.3	10:15:34.1	0	2s	[+2]	43 °	30 °	55	Tmp	124	4.232	11:24:40.9	11:24:41.1	0	0s	0	11 °	17 °
4	Tmp	5	1.291	10:16:24.1	10:16:23.6	0	1s	-1	28 °	30 °	56	Tmp	131	0.480	12:12:02.3	12:12:02.3	0	0s	0	19 °	17 °
5	Tmp	7	1.863	10:17:43.2	10:17:44.2	0	1s	+1	26 °	26 °	57	Tmp	132	0.904	12:12:36.4	12:12:36.3	0	0s	0	20 °	17 °
6	Tmp	7	2.858	10:19:42.6	10:19:42.9	0	0s	0	12 °	22 °	58	Tmp	133	1.584	12:13:32.6	12:13:33.0	0	0s	0	19 °	16 °
7	Tmp	8	3.031	10:20:01.6	10:20:02.7	0	1s	+1	25 °	23 °	59	Tmp	136	2.651	12:15:10.1	12:15:11.0	0	1s	+1	39 °	17 °
8	Tmp	9	3.359	10:20:35.0	10:20:37.4	0	2s	+2	33 °	24 °	60	Tmp	141	3.890	12:17:21.6	12:17:22.1	0	1s	+1	43 °	17 °
9	Tmp	10	3.544	10:20:56.8	10:20:58.9	0	2s	+2	31 °	24 °	61	Tmp	143	4.745	12:18:40.3	12:18:41.6	0	1s	+1	37 °	17 °
10	Tmp	12	4.019	10:21:54.2	10:21:58.3	0	4s	[+4]	41 °	27 °	62	Tmp	149	0.167	12:22:45.1	12:22:46.4	0	1s	+1	35 °	17 °
11	Tmp	12	4.190	10:22:12.9	10:22:16.2	0	3s	[+3]	34 °	28 °	63	Tmp	152	0.793	12:23:53.5	12:23:54.2	0	1s	+1	37 °	18 °
12	Tmp	13	4.324	10:22:26.8	10:22:28.8	0	2s	+2	32 °	28 °	64	Tmp	154	1.241	12:24:44.4	12:24:44.0	0	0s	0	12 °	17 °
13	Tmp	13	4.520	10:22:46.4	10:22:48.3	0	2s	+2	32 °	28 °	65	Tmp	154	1.512	12:25:14.0	12:25:13.6	0	0s	0	7 °	16 °
14	Tmp	14	5.059	10:23:46.1	10:23:47.2	0	1s	+1	25 °	25 °	66	Tmp	154	1.961	12:26:02.9	12:26:04.7	0	2s	+2	35 °	17 °
15	Tmp	15	5.266	10:24:08.1	10:24:09.4	0	1s	+1	24 °	24 °	67	Tmp	156	2.321	12:26:44.0	12:26:44.0	0	0s	0	13 °	15 °
16	Tmp	20	5.748	10:26:03.6	10:26:05.6	0	2s	+2	33 °	23 °	68	Tmp	158	2.815	12:27:35.8	12:27:34.3	0	2s	-2	34 °	16 °
17	Tmp	21	6.054	10:26:36.0	10:26:37.0	0	1s	+1	21 °	23 °	69	Tmp	161	3.225	12:28:24.6	12:28:19.9	0	5s	-5	59 °	16 °
18	Tmp	22	6.503	10:27:28.1	10:27:30.3	0	2s	+2	42 °	24 °	70	Tmp	164	3.576	12:29:15.0	12:29:14.4	0	1s	-1	20 °	16 °
19	Tmp	23	6.737	10:27:55.4	10:27:58.7	0	3s	[+3]	45 °	24 °	71	Tmp	168	4.260	12:30:51.4	12:30:49.8	0	2s	-2	34 °	16 °
20	Tmp	24	6.932	10:28:17.3	10:28:19.8	0	3s	[+3]	41 °	25 °	72	Tmp	172	5.156	12:32:34.2	12:32:33.1	0	1s	-1	18 °	15 °
21	Tmp	26	7.390	10:29:11.4	10:29:14.1	0	3s	[+3]	48 °	25 °	73	Tmp	174	5.648	12:33:42.6	12:33:43.0	0	0s	0	9 °	14 °
22	Tmp	28	7.669	10:29:45.2	10:29:46.9	0	2s	+2	39 °	25 °	74	Tmp	176	6.123	12:34:30.0	12:34:29.1	0	1s	-1	24 °	14 °
23	Tmp	33	8.432	10:31:32.3	10:31:32.1	0	0s	0	11 °	25 °	75	Tmp	178	6.721	12:35:32.7	12:35:33.1	0	0s	0	12 °	13 °
24	Tmp	36	0.236	10:34:15.9	10:34:16.2	0	0s	0	17 °	24 °	76	Tmp	179	7.071	12:36:06.3	12:36:05.5	0	1s	-1	27 °	13 °
25	Tmp	38	0.650	10:35:00.1	10:35:00.5	0	0s	0	17 °	24 °	77	Tmp	182	7.669	12:37:13.0	12:37:09.5	0	4s	-4	48 °	14 °
26	Tmp	40	1.092	10:35:49.3	10:35:49.5	0	0s	0	16 °	24 °	78	Tmp	182	8.352	12:38:27.5	12:38:28.7	0	1s	+1	26 °	13 °
27	Tmp	42	1.457	10:36:37.7	10:36:37.7	0	0s	0	13 °	24 °	79	Tmp	185	9.543	12:40:52.4	12:40:52.4	0	0s	0	11 °	13 °
28	Tmp	43	1.637	10:36:56.1	10:36:56.3	0	0s	0	11 °	24 °	80	Tmp	187	10.525	12:42:38.8	12:42:40.5	0	2s	+2	33 °	15 °
29	Tmp	45	2.035	10:37:40.2	10:37:40.9	0	1s	+1	29 °	24 °	81	Tmp	189	10.942	12:43:22.3	12:43:23.4	0	1s	+1	18 °	15 °
30	Tmp	50	3.123	10:39:47.0	10:39:47.4	0	0s	0	13 °	24 °	82	Tmp	189	11.533	12:44:16.9	12:44:18.1	0	1s	+1	26 °	15 °
31	Tmp	54	4.066	10:42:11.7	10:42:13.8	0	2s	+2	37 °	24 °	83	Tmp	192	0.550	12:46:17.9	12:46:18.7	0	1s	+1	47 °	15 °
32	Tmp	56	4.515	10:42:55.2	10:42:56.8	0	2s	+2	44 °	24 °	84	Tmp	197	1.562	12:47:59.7	12:48:02.1	0	2s	+2	48 °	16 °
33	Tmp	58	4.795	10:43:21.8	10:43:21.6	0	0s	0	13 °	23 °	85	Tmp	201	2.200	12:49:10.6	12:49:13.0	0	2s	+2	35 °	16 °
34	Tmp	66	0.298	10:49:56.8	10:49:57.5	0	1s	+1	31 °	23 °	86	Tmp	205	2.877	12:50:34.2	12:50:38.3	0	4s	[+4]	57 °	16 °
35	Tmp	67	0.757	10:50:42.5	10:50:43.1	0	1s	+1	45 °	23 °	87	Tmp	207	3.443	12:51:41.6	12:51:44.7	0	3s	[+3]	36 °	15 °
36	Tmp	68	1.467	10:51:45.3	10:51:45.6	0	0s	0	18 °	23 °	88	Tmp	212	0.602	12:54:15.3	12:54:15.3	0	0s	0	21 °	15 °
37	Tmp	69	1.829	10:52:18.4	10:52:18.7	0	0s	0	20 °	22 °	89	Tmp	214	1.101	12:55:09.2	12:55:11.1	0	2s	+2	50 °	16 °
38	Tmp	71	2.582	10:53:32.2	10:53:31.9	0	0s	0	18 °	22 °	90	Tmp	215	1.893	12:56:23.3	12:56:35.0	0	12s	[+12]	71 °	17 °
39	Tmp	72	2.928	10:54:08.9	10:54:09.2	0	0s	0	14 °	22 °	91	Tmp	217	2.302	12:57:05.5	12:57:05.3	0	0s	0	17 °	17 °
40	Tmp	77	3.653	10:55:40.0	10:55:40.7	0	1s	+1	30 °	20 °	92	Tmp	220	3.278	12:58:49.6	12:58:48.3	0	1s	-1	35 °	16 °
41	Tmp	79	4.398	10:57:02.5	10:57:03.2	0	1s	+1	41 °	20 °	93	Tmp	223	4.139	13:00:18.0	13:00:18.1	0	0s	0	14 °	15 °
42	Tmp	82	5.020	10:58:19.3	10:58:19.3	0	0s	0	13 °	20 °	94	Tmp	227	5.904	13:03:31.6	13:03:30.5	0	1s	-1	32 °	15 °
43	Tmp	85	6.154	11:00:29.3	11:00:28.5	0	1s	-1	24 °	20 °											
44	Tmp	94	0.120	11:05:12.0	11:05:12.2	0	0s	0	22 °	19 °											
45	Tmp	99	1.660	11:08:59.8	11:08:59.4	0	0s	0	9 °	18 °											
46	Tmp	101	2.458	11:11:15.0	11:11:14.0	0	1s	-1	29 °	19 °											
47	Tmp	103	2.738	11:11:51.6	11:11:52.0	0	0s	0	10 °	19 °											
48	Tmp	105	3.488	11:13:13.3	11:13:13.7	0	0s	0	9 °	17 °											
49	Tmp	110	0.218	11:16:31.0	11:16:30.1	0	1s	-1	36 °	18 °											
50	Tmp	113	0.988	11:18:21.3	11:18:21.8	0	1s	+1	23 °	19 °											
51	Tmp	116	1.626	11:19:49.6	11:19:50.7	0	1s	+1	32 °	19 °											
52	Tmp	118	2.336	11:21:13.6	11:21:14.0	0	0s	0	11 °	19 °											

Num 89 Pen 0 PCZ 35 Total PP 72 Col. Final 15°




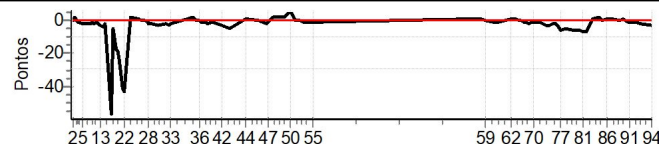


VELOCITTA - SP - Mitsubishi MotorSports 2024

Performance Individual

PC	Tp	Trc	DistPC	Ideal	Passagem	Pen	Erro	Pontos	NoPC	AtePC	PC	Tp	Trc	DistPC	Ideal	Passagem	Pen	Erro	Pontos	NoPC	AtePC
N u m	90	90 / Fabiano Silva Rodrigues / Mario Lucas																			
		Cat / NL / Largada			LIGHT / 90 / 10:10:00																
		São Paulo-SP									L200 TRITON SPORT HPE-S 2.4 D 4X										
PC	Tp	Trc	DistPC	Ideal	Passagem	Pen	Erro	Pontos	NoPC	AtePC	PC	Tp	Trc	DistPC	Ideal	Passagem	Pen	Erro	Pontos	NoPC	AtePC
1	Tmp	2	0.276	10:15:30.1	10:15:31.0	0	1s	[+1]	29°	24°	53	Tmp	119	2.761	11:22:53.3	11:22:52.6	0	1s	-1	29°	50°
2	Tmp	3	0.631	10:16:11.1	10:16:11.3	0	0s	0	16°	14°	54	Tmp	123	3.632	11:24:44.8	11:24:43.9	0	1s	-1	28°	50°
3	Tmp	4	0.817	10:16:32.3	10:16:34.0	0	2s	[+2]	42°	22°	55	Tmp	124	4.232	11:25:40.9	11:25:39.9	0	1s	-1	30°	49°
4	Tmp	5	1.291	10:17:24.1	10:17:23.1	0	1s	-1	27°	25°	56	Tmp	131	0.480	12:13:02.3	12:13:03.3	0	1s	+1	49°	48°
5	Tmp	7	1.863	10:18:43.2	10:18:41.6	0	2s	-2	40°	27°	57	Tmp	132	0.904	12:13:36.4	12:13:37.1	0	1s	+1	50°	48°
6	Tmp	7	2.858	10:20:42.6	10:20:40.2	0	2s	-2	42°	28°	58	Tmp	133	1.584	12:14:32.6	12:14:33.1	0	1s	+1	43°	48°
7	Tmp	8	3.031	10:21:01.6	10:20:59.9	0	2s	-2	35°	29°	59	Tmp	136	2.651	12:16:10.1	12:16:10.0	0	0s	0	15°	48°
8	Tmp	9	3.359	10:21:35.0	10:21:34.3	0	1s	-1	22°	29°	60	Tmp	141	3.890	12:18:21.6	12:18:20.7	0	1s	-1	42°	48°
9	Tmp	10	3.544	10:21:56.8	10:21:54.9	0	2s	-2	30°	30°	61	Tmp	143	4.745	12:19:40.3	12:19:38.9	0	1s	-1	36°	49°
10	Tmp	12	4.019	10:22:54.2	10:22:53.2	0	1s	-1	21°	28°	62	Tmp	149	0.167	12:23:45.1	12:23:45.9	0	1s	+1	34°	49°
11	Tmp	12	4.190	10:23:12.9	10:23:11.3	0	2s	-2	23°	30°	63	Tmp	152	0.793	12:24:53.5	12:24:54.9	0	1s	+1	36°	49°
12	Tmp	13	4.324	10:23:26.8	10:23:25.1	0	2s	-2	31°	29°	64	Tmp	154	1.241	12:25:44.4	12:25:44.6	0	0s	0	11°	49°
13	Tmp	13	4.520	10:23:46.4	10:23:43.9	0	3s	-3	37°	30°	65	Tmp	154	1.512	12:26:14.0	12:26:14.2	0	0s	0	6°	49°
14	Tmp	14	5.059	10:24:46.1	10:24:42.0	0	4s	-4	48°	32°	66	Tmp	154	1.961	12:27:02.9	12:27:02.3	0	1s	-1	18°	49°
15	Tmp	15	5.266	10:25:08.1	10:25:06.2	0	2s	-2	38°	32°	67	Tmp	156	2.321	12:27:44.0	12:27:43.5	0	1s	-1	30°	49°
16	Tmp	20	5.748	10:27:03.6	10:26:07.0	0	57s	-57	77°	45°	68	Tmp	158	2.815	12:28:35.8	12:28:34.3	0	2s	-2	33°	49°
17	Tmp	21	6.054	10:27:36.0	10:27:31.4	0	5s	-5	49°	45°	69	Tmp	161	3.225	12:29:24.6	12:29:23.4	0	1s	-1	27°	49°
18	Tmp	22	6.503	10:28:28.1	10:28:10.5	0	18s	-18	69°	48°	70	Tmp	164	3.576	12:30:15.0	12:30:13.6	0	1s	-1	19°	47°
19	Tmp	23	6.737	10:28:55.4	10:28:36.4	0	19s	-19	72°	51°	71	Tmp	168	4.260	12:31:51.4	12:31:50.3	0	1s	-1	25°	48°
20	Tmp	24	6.932	10:29:17.3	10:28:52.0	0	25s	-25	74°	53°	72	Tmp	172	5.156	12:33:34.2	12:33:31.1	0	3s	-3	39°	48°
21	Tmp	26	7.390	10:30:11.4	10:29:30.0	0	41s	-41	80°	61°	73	Tmp	174	5.648	12:34:42.6	12:34:39.3	0	3s	-3	42°	49°
22	Tmp	28	7.669	10:30:45.2	10:30:02.0	0	43s	-43	80°	64°	74	Tmp	176	6.123	12:35:30.0	12:35:27.6	0	2s	-2	34°	47°
23	Tmp	33	8.432	10:32:32.3	10:32:34.6	0	2s	[+2]	42°	64°	75	Tmp	178	6.721	12:36:32.7	12:36:30.5	0	2s	-2	34°	47°
24	Tmp	36	0.236	10:35:15.9	10:35:16.7	0	1s	[+1]	41°	61°	76	Tmp	179	7.071	12:37:06.3	12:37:03.4	0	3s	-3	41°	48°
25	Tmp	38	0.650	10:36:00.1	10:36:00.0	0	0s	0	16°	61°	77	Tmp	182	7.669	12:38:13.0	12:38:06.9	0	6s	-6	54°	48°
26	Tmp	40	1.092	10:36:49.3	10:36:49.1	0	0s	0	15°	60°	78	Tmp	182	8.352	12:39:27.5	12:39:22.7	0	5s	-5	47°	48°
27	Tmp	42	1.457	10:37:37.7	10:37:37.2	0	1s	-1	29°	57°	79	Tmp	185	9.543	12:41:52.4	12:41:46.7	0	6s	-6	54°	48°
28	Tmp	43	1.637	10:37:56.1	10:37:54.6	0	2s	-2	45°	57°	80	Tmp	187	10.525	12:43:38.8	12:43:32.6	0	6s	-6	53°	48°
29	Tmp	45	2.035	10:38:40.2	10:38:38.6	0	2s	-2	41°	57°	81	Tmp	189	10.942	12:44:22.3	12:44:15.6	0	7s	-7	56°	47°
30	Tmp	50	3.123	10:40:47.0	10:40:44.1	0	3s	-3	59°	57°	82	Tmp	189	11.533	12:45:16.9	12:45:09.7	0	7s	-7	57°	47°
31	Tmp	54	4.066	10:43:11.7	10:43:09.4	0	2s	-2	36°	57°	83	Tmp	192	0.550	12:47:17.9	12:47:19.1	0	1s	+1	46°	47°
32	Tmp	56	4.515	10:43:55.2	10:43:52.5	0	3s	-3	51°	57°	84	Tmp	197	1.562	12:48:59.7	12:49:01.6	0	2s	[+2]	47°	47°
33	Tmp	58	4.795	10:44:21.8	10:44:19.7	0	2s	-2	45°	55°	85	Tmp	201	2.200	12:50:10.6	12:50:11.0	0	0s	0	6°	47°
34	Tmp	66	0.298	10:50:56.8	10:50:58.8	0	2s	[+2]	48°	55°	86	Tmp	205	2.877	12:51:34.2	12:51:35.3	0	1s	+1	20°	47°
35	Tmp	67	0.757	10:51:42.5	10:51:42.4	0	0s	0	16°	55°	87	Tmp	207	3.443	12:52:41.6	12:52:43.0	0	1s	+1	15°	47°
36	Tmp	68	1.467	10:52:45.3	10:52:45.1	0	0s	0	17°	55°	88	Tmp	212	0.602	12:55:15.3	12:55:15.3	0	0s	0	20°	46°
37	Tmp	69	1.829	10:53:18.4	10:53:17.7	0	1s	-1	46°	54°	89	Tmp	214	1.101	12:56:09.2	12:56:09.7	0	1s	+1	36°	46°
38	Tmp	71	2.582	10:54:32.2	10:54:30.9	0	1s	-1	39°	54°	90	Tmp	215	1.893	12:57:23.3	12:57:22.7	0	1s	-1	39°	46°
39	Tmp	72	2.928	10:55:08.9	10:55:07.4	0	2s	-2	56°	54°	91	Tmp	217	2.302	12:58:05.5	12:58:04.8	0	1s	-1	39°	46°
40	Tmp	77	3.653	10:56:40.0	10:56:39.3	0	1s	-1	29°	54°	92	Tmp	220	3.278	12:59:49.6	12:59:48.4	0	1s	-1	34°	46°
41	Tmp	79	4.398	10:58:02.5	10:58:00.9	0	2s	-2	52°	55°	93	Tmp	223	4.139	13:01:18.0	13:01:16.5	0	2s	-2	51°	46°
42	Tmp	82	5.020	10:59:19.3	10:59:16.1	0	3s	-3	51°	55°	94	Tmp	227	5.904	13:04:31.6	13:04:28.8	0	3s	-3	56°	46°
43	Tmp	85	6.154	11:01:29.3	11:01:24.8	0	5s	-5	56°	55°											
44	Tmp	94	0.120	11:06:12.0	11:06:13.1	0	1s	[+1]	45°	55°											
45	Tmp	99	1.660	11:09:59.8	11:09:59.6	0	0s	0	8°	55°											
46	Tmp	101	2.458	11:12:15.0	11:12:12.9	0	2s	-2	39°	55°											
47	Tmp	103	2.738	11:12:51.6	11:12:50.4	0	1s	-1	28°	55°											
48	Tmp	105	3.488	11:14:13.3	11:14:14.8	0	2s	[+2]	36°	54°											
49	Tmp	110	0.218	11:17:31.0	11:17:32.5	0	2s	[+2]	54°	52°											
50	Tmp	113	0.988	11:19:21.3	11:19:27.1	0	6s	[+6]	58°	52°											
51	Tmp	116	1.626	11:20:49.6	11:20:49.9	0	0s	0	12°	52°											
52	Tmp	118	2.336	11:22:13.6	11:22:13.7	0	0s	0	10°	50°											

Num 90 Pen 0 PCZ 13 Total PP 344 Col. Final 46°






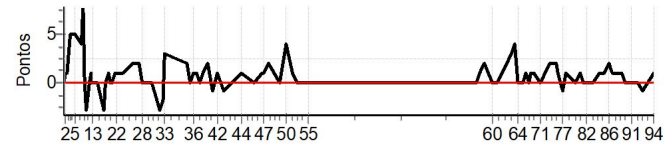
VELOCITTA - SP - Mitsubishi MotorSports 2024

Performance Individual

PC	Tp	Trc	DistPC	Ideal	Passagem	Pen	Erro	Pontos	NoPC	AtePC
N u m	91	91 / Claudio Augusto de Carvalho / Flavio Sandim de Carvalho								
		Cat / NL / Largada LIGHT / 91 / 10:11:00								
		São Paulo-SP PAJERO SPORT FLEX								
PC	Tp	Trc	DistPC	Ideal	Passagem	Pen	Erro	Pontos	NoPC	AtePC
1	Tmp	2	0.276	10:16:30.1	10:16:30.5	0	0s	0	13°	13°
2	Tmp	3	0.631	10:17:11.1	10:17:12.0	0	1s	+1	37°	17°
3	Tmp	4	0.817	10:17:32.3	10:17:33.4	0	1s	+1	24°	20°
4	Tmp	5	1.291	10:18:24.1	10:18:29.2	0	5s	[+5]	57°	27°
5	Tmp	7	1.863	10:19:43.2	10:19:48.0	0	5s	[+5]	52°	38°
6	Tmp	7	2.858	10:21:42.6	10:21:46.8	0	4s	[+4]	50°	36°
7	Tmp	8	3.031	10:22:01.6	10:22:09.6	0	8s	[+8]	58°	40°
8	Tmp	9	3.359	10:22:35.0	10:22:34.6	0	0s	0	7°	35°
9	Tmp	10	3.544	10:22:56.8	10:22:54.0	0	3s	-3	36°	35°
10	Tmp	12	4.019	10:23:54.2	10:23:54.3	0	0s	0	8°	34°
11	Tmp	12	4.190	10:24:12.9	10:24:13.7	0	1s	+1	14°	33°
12	Tmp	13	4.324	10:24:26.8	10:24:26.9	0	0s	0	8°	30°
13	Tmp	13	4.520	10:24:46.4	10:24:46.7	0	0s	0	9°	29°
14	Tmp	14	5.059	10:25:46.1	10:25:45.8	0	0s	0	8°	24°
15	Tmp	15	5.266	10:26:08.1	10:26:08.1	0	0s	0	6°	23°
16	Tmp	20	5.748	10:28:03.6	10:28:00.9	0	3s	-3	37°	22°
17	Tmp	21	6.054	10:28:36.0	10:28:36.3	0	0s	0	7°	22°
18	Tmp	22	6.503	10:29:28.1	10:29:28.6	0	1s	+1	26°	22°
19	Tmp	23	6.737	10:29:55.4	10:29:55.7	0	0s	0	10°	22°
20	Tmp	24	6.932	10:30:17.3	10:30:17.7	0	0s	0	4°	21°
21	Tmp	26	7.390	10:31:11.4	10:31:12.6	0	1s	+1	28°	15°
22	Tmp	28	7.669	10:31:45.2	10:31:46.6	0	1s	+1	21°	14°
23	Tmp	33	8.432	10:33:32.3	10:33:33.6	0	1s	+1	31°	17°
24	Tmp	36	0.236	10:36:15.9	10:36:18.0	0	2s	[+2]	51°	17°
25	Tmp	38	0.650	10:37:00.1	10:37:02.4	0	2s	[+2]	48°	18°
26	Tmp	40	1.092	10:37:49.3	10:37:51.3	0	2s	+2	43°	19°
27	Tmp	42	1.457	10:38:37.7	10:38:38.4	0	1s	+1	28°	19°
28	Tmp	43	1.637	10:38:56.1	10:38:56.1	0	0s	0	10°	19°
29	Tmp	45	2.035	10:39:40.2	10:39:40.3	0	0s	0	12°	19°
30	Tmp	50	3.123	10:41:47.0	10:41:46.7	0	0s	0	12°	18°
31	Tmp	54	4.066	10:44:11.7	10:44:08.7	0	3s	-3	46°	18°
32	Tmp	56	4.515	10:44:55.2	10:44:52.8	0	2s	-2	43°	19°
33	Tmp	58	4.795	10:45:21.8	10:45:25.2	0	3s	[+3]	53°	19°
34	Tmp	66	0.298	10:51:56.8	10:51:59.1	0	2s	+2	47°	20°
35	Tmp	67	0.757	10:52:42.5	10:52:42.9	0	0s	0	15°	19°
36	Tmp	68	1.467	10:53:45.3	10:53:46.1	0	1s	+1	44°	19°
37	Tmp	69	1.829	10:54:18.4	10:54:19.1	0	1s	+1	45°	20°
38	Tmp	71	2.582	10:55:32.2	10:55:32.2	0	0s	0	17°	19°
39	Tmp	72	2.928	10:56:08.9	10:56:10.0	0	1s	+1	38°	20°
40	Tmp	77	3.653	10:57:40.0	10:57:42.2	0	2s	+2	50°	22°
41	Tmp	79	4.398	10:59:02.5	10:59:01.9	0	1s	-1	40°	21°
42	Tmp	82	5.020	11:00:19.3	11:00:20.0	0	1s	+1	35°	21°
43	Tmp	85	6.154	11:02:29.3	11:02:28.4	0	1s	-1	23°	21°
44	Tmp	94	0.120	11:07:12.0	11:07:12.9	0	1s	+1	44°	21°
45	Tmp	99	1.660	11:10:59.8	11:11:00.1	0	0s	0	7°	21°
46	Tmp	101	2.458	11:13:15.0	11:13:15.7	0	1s	+1	28°	21°
47	Tmp	103	2.738	11:13:51.6	11:13:52.5	0	1s	+1	27°	21°
48	Tmp	105	3.488	11:15:13.3	11:15:15.5	0	2s	+2	35°	21°
49	Tmp	110	0.218	11:18:31.0	11:18:31.1	0	0s	0	12°	21°
50	Tmp	113	0.988	11:20:21.3	11:20:25.6	0	4s	[+4]	50°	22°
51	Tmp	116	1.626	11:21:49.6	11:21:50.3	0	1s	+1	31°	22°
52	Tmp	118	2.336	11:23:13.6	11:23:14.0	0	0s	0	9°	20°

PC	Tp	Trc	DistPC	Ideal	Passagem	Pen	Erro	Pontos	NoPC	AtePC
53	Tmp	119	2.761	11:23:53.3	11:23:53.6	0	0s	0	14°	20°
54	Tmp	123	3.632	11:25:44.8	11:25:45.0	0	0s	0	10°	20°
55	Tmp	124	4.232	11:26:40.9	11:26:40.7	0	0s	0	10°	20°
56	Tmp	131	0.480	12:14:02.3	12:14:02.5	0	0s	0	18°	20°
57	Tmp	132	0.904	12:14:36.4	12:14:36.8	0	0s	0	19°	20°
58	Tmp	133	1.584	12:15:32.6	12:15:33.9	0	1s	+1	42°	20°
59	Tmp	136	2.651	12:17:10.1	12:17:11.6	0	2s	+2	50°	20°
60	Tmp	141	3.890	12:19:21.6	12:19:21.4	0	0s	0	17°	20°
61	Tmp	143	4.745	12:20:40.3	12:20:40.6	0	0s	0	11°	20°
62	Tmp	149	0.167	12:24:45.1	12:24:48.2	0	3s	[+3]	55°	20°
63	Tmp	152	0.793	12:25:53.5	12:25:57.2	0	4s	[+4]	63°	22°
64	Tmp	154	1.241	12:26:44.4	12:26:44.4	0	0s	0	10°	20°
65	Tmp	154	1.512	12:27:14.0	12:27:13.9	0	0s	0	5°	20°
66	Tmp	154	1.961	12:28:02.9	12:28:02.8	0	0s	0	7°	20°
67	Tmp	156	2.321	12:28:44.0	12:28:45.0	0	1s	+1	29°	20°
68	Tmp	158	2.815	12:29:35.8	12:29:35.6	0	0s	0	7°	20°
69	Tmp	161	3.225	12:30:24.6	12:30:25.6	0	1s	+1	26°	19°
70	Tmp	164	3.576	12:31:15.0	12:31:15.9	0	1s	+1	18°	17°
71	Tmp	168	4.260	12:32:51.4	12:32:51.8	0	0s	0	7°	15°
72	Tmp	172	5.156	12:34:34.2	12:34:35.6	0	1s	+1	17°	14°
73	Tmp	174	5.648	12:35:42.6	12:35:44.8	0	2s	+2	36°	15°
74	Tmp	176	6.123	12:36:30.0	12:36:32.3	0	2s	+2	33°	15°
75	Tmp	178	6.721	12:37:32.7	12:37:34.9	0	2s	+2	33°	17°
76	Tmp	179	7.071	12:38:06.3	12:38:07.4	0	1s	+1	26°	17°
77	Tmp	182	7.669	12:39:13.0	12:39:11.7	0	1s	-1	15°	15°
78	Tmp	182	8.352	12:40:27.5	12:40:28.9	0	1s	+1	25°	15°
79	Tmp	185	9.543	12:42:52.4	12:42:52.0	0	0s	0	10°	14°
80	Tmp	187	10.525	12:44:38.8	12:44:40.1	0	1s	+1	22°	14°
81	Tmp	189	10.942	12:45:22.3	12:45:22.6	0	0s	0	8°	13°
82	Tmp	189	11.533	12:46:16.9	12:46:16.5	0	0s	0	9°	12°
83	Tmp	192	0.550	12:48:17.9	12:48:18.3	0	0s	0	13°	12°
84	Tmp	197	1.562	12:49:59.7	12:50:00.7	0	1s	+1	27°	12°
85	Tmp	201	2.200	12:51:10.6	12:51:12.0	0	1s	+1	21°	12°
86	Tmp	205	2.877	12:52:34.2	12:52:36.6	0	2s	+2	32°	12°
87	Tmp	207	3.443	12:53:41.6	12:53:42.6	0	1s	+1	14°	11°
88	Tmp	212	0.602	12:56:15.3	12:56:16.5	0	1s	+1	46°	12°
89	Tmp	214	1.101	12:57:09.2	12:57:09.0	0	0s	0	10°	11°
90	Tmp	215	1.893	12:58:23.3	12:58:23.6	0	0s	0	16°	11°
91	Tmp	217	2.302	12:59:05.5	12:59:05.7	0	0s	0	16°	11°
92	Tmp	220	3.278	13:00:49.6	13:00:50.0	0	0s	0	15°	11°
93	Tmp	223	4.139	13:02:18.0	13:02:17.1	0	1s	-1	35°	11°
94	Tmp	227	5.904	13:05:31.6	13:05:32.5	0	1s	+1	31°	11°

Num	91	Pen	0	PCZ	38	Total PP	62	Col. Final	11°
-----	----	-----	---	-----	----	----------	----	------------	-----




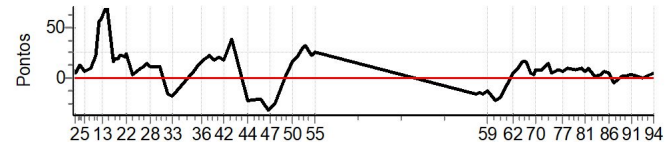


VELOCITTA - SP - Mitsubishi MotorSports 2024

Performance Individual

PC	Tp	Trc	DistPC	Ideal	Passagem	Pen	Erro	Pontos	NoPC	AtePC	PC	Tp	Trc	DistPC	Ideal	Passagem	Pen	Erro	Pontos	NoPC	AtePC
N u m	92	92 / Luiz Sidney Aguilera / Denis Bruno Dellatorre																			
		Cat / NL / Largada		LIGHT / 92 / 10:12:00																	
		São Bernardo do Campo-SP										L200 TRITON SPORT 4X4									
PC	Tp	Trc	DistPC	Ideal	Passagem	Pen	Erro	Pontos	NoPC	AtePC	PC	Tp	Trc	DistPC	Ideal	Passagem	Pen	Erro	Pontos	NoPC	AtePC
1	Tmp	2	0.276	10:17:30.1	10:17:38.0	0	8s	+8	76°	62°	53	Tmp	119	2.761	11:24:53.3	11:25:25.5	0	32s	[+32]	74°	68°
2	Tmp	3	0.631	10:18:11.1	10:18:15.9	0	5s	+5	63°	68°	54	Tmp	123	3.632	11:26:44.8	11:27:07.2	0	22s	+22	73°	68°
3	Tmp	4	0.817	10:18:32.3	10:18:38.2	0	6s	+6	64°	68°	55	Tmp	124	4.232	11:27:40.9	11:28:06.3	0	25s	[+25]	73°	68°
4	Tmp	5	1.291	10:19:24.1	10:19:36.5	0	12s	+12	71°	67°	56	Tmp	131	0.480	12:15:02.3	12:14:46.0	0	16s	-16	82°	68°
5	Tmp	7	1.863	10:20:43.2	10:20:49.0	0	6s	+6	56°	69°	57	Tmp	132	0.904	12:15:36.4	12:15:22.2	0	14s	-14	78°	67°
6	Tmp	7	2.858	10:22:42.6	10:22:52.7	0	10s	+10	65°	62°	58	Tmp	133	1.584	12:16:32.6	12:16:16.5	0	16s	-16	78°	67°
7	Tmp	8	3.031	10:23:01.6	10:23:16.8	0	15s	+15	67°	63°	59	Tmp	136	2.651	12:18:10.1	12:17:57.4	0	13s	-13	72°	67°
8	Tmp	9	3.359	10:23:35.0	10:23:52.7	0	18s	+18	70°	63°	60	Tmp	141	3.890	12:20:21.6	12:20:00.1	0	22s	-22	79°	67°
9	Tmp	10	3.544	10:23:56.8	10:24:19.2	0	22s	+22	71°	65°	61	Tmp	143	4.745	12:21:40.3	12:21:21.6	0	19s	-19	78°	68°
10	Tmp	12	4.019	10:24:54.2	10:25:49.4	0	55s	[+55]	78°	65°	62	Tmp	149	0.167	12:25:45.1	12:25:49.5	0	4s	+4	62°	68°
11	Tmp	12	4.190	10:25:12.9	10:26:10.7	0	58s	[+58]	79°	65°	63	Tmp	152	0.793	12:26:53.5	12:27:03.1	0	10s	+10	74°	68°
12	Tmp	13	4.324	10:25:26.8	10:26:24.0	0	57s	[+57]	79°	67°	64	Tmp	154	1.241	12:27:44.4	12:27:59.7	0	15s	+15	78°	68°
13	Tmp	13	4.520	10:25:46.4	10:26:46.6	0	1m00s	[+60]	79°	71°	65	Tmp	154	1.512	12:28:14.0	12:28:29.7	0	16s	+16	80°	69°
14	Tmp	14	5.059	10:26:46.1	10:27:53.9	0	1m08s	[+68]	82°	71°	66	Tmp	154	1.961	12:29:02.9	12:29:18.7	0	16s	+16	75°	69°
15	Tmp	15	5.266	10:27:08.1	10:28:18.1	0	1m10s	[+70]	81°	73°	67	Tmp	156	2.321	12:29:44.0	12:29:56.2	0	12s	+12	70°	69°
16	Tmp	20	5.748	10:29:03.6	10:29:19.7	0	16s	+16	60°	72°	68	Tmp	158	2.815	12:30:35.8	12:30:40.8	0	5s	+5	53°	69°
17	Tmp	21	6.054	10:29:36.0	10:29:55.0	0	19s	+19	67°	72°	69	Tmp	161	3.225	12:31:24.6	12:31:27.4	0	3s	+3	47°	69°
18	Tmp	22	6.503	10:30:28.1	10:30:47.3	0	19s	+19	70°	72°	70	Tmp	164	3.576	12:32:15.0	12:32:22.5	0	8s	+8	64°	69°
19	Tmp	23	6.737	10:30:55.4	10:31:17.7	0	22s	+22	74°	72°	71	Tmp	168	4.260	12:33:51.4	12:33:59.4	0	8s	+8	65°	69°
20	Tmp	24	6.932	10:31:17.3	10:31:39.7	0	22s	+22	73°	72°	72	Tmp	172	5.156	12:35:34.2	12:35:48.3	0	14s	+14	70°	69°
21	Tmp	26	7.390	10:32:11.4	10:32:32.2	0	21s	+21	73°	73°	73	Tmp	174	5.648	12:36:42.6	12:36:47.8	0	5s	+5	53°	69°
22	Tmp	28	7.669	10:32:45.2	10:33:07.9	0	23s	+23	73°	74°	74	Tmp	176	6.123	12:37:30.0	12:37:37.4	0	7s	+7	58°	68°
23	Tmp	33	8.432	10:34:32.3	10:34:35.4	0	3s	+3	46°	71°	75	Tmp	178	6.721	12:38:32.7	12:38:41.0	0	8s	+8	59°	68°
24	Tmp	36	0.236	10:37:15.9	10:37:25.9	0	10s	+10	65°	70°	76	Tmp	179	7.071	12:39:06.3	12:39:14.5	0	8s	+8	59°	67°
25	Tmp	38	0.650	10:38:00.1	10:38:11.5	0	11s	+11	66°	70°	77	Tmp	182	7.669	12:40:13.0	12:40:20.2	0	7s	+7	55°	67°
26	Tmp	40	1.092	10:38:49.3	10:39:03.6	0	14s	+14	69°	69°	78	Tmp	182	8.352	12:41:27.5	12:41:37.6	0	10s	+10	63°	67°
27	Tmp	42	1.457	10:39:37.7	10:39:48.8	0	11s	+11	69°	69°	79	Tmp	185	9.543	12:43:52.4	12:44:00.7	0	8s	+8	59°	67°
28	Tmp	43	1.637	10:39:56.1	10:40:07.0	0	11s	+11	69°	69°	80	Tmp	187	10.525	12:45:38.8	12:45:49.2	0	10s	+10	59°	67°
29	Tmp	45	2.035	10:40:40.2	10:40:51.5	0	11s	+11	65°	69°	81	Tmp	189	10.942	12:46:22.3	12:46:29.6	0	7s	+7	55°	67°
30	Tmp	50	3.123	10:42:47.0	10:42:58.4	0	11s	+11	70°	69°	82	Tmp	189	11.533	12:47:16.9	12:47:26.3	0	9s	+9	59°	66°
31	Tmp	54	4.066	10:45:11.7	10:44:56.1	0	16s	-16	67°	69°	83	Tmp	192	0.550	12:49:17.9	12:49:19.8	0	2s	+2	58°	66°
32	Tmp	56	4.515	10:45:55.2	10:45:37.7	0	18s	-18	72°	68°	84	Tmp	197	1.562	12:50:59.7	12:51:03.0	0	3s	+3	61°	66°
33	Tmp	58	4.795	10:46:21.8	10:46:03.4	0	18s	-18	72°	68°	85	Tmp	201	2.200	12:52:10.6	12:52:16.7	0	6s	+6	65°	66°
34	Tmp	66	0.298	10:52:56.8	10:53:05.2	0	8s	+8	74°	68°	86	Tmp	205	2.877	12:53:34.2	12:53:39.6	0	5s	+5	63°	66°
35	Tmp	67	0.757	10:53:42.5	10:53:55.8	0	13s	+13	78°	68°	87	Tmp	207	3.443	12:54:41.6	12:54:36.4	0	5s	-5	60°	66°
36	Tmp	68	1.467	10:54:45.3	10:55:01.3	0	16s	+16	77°	68°	88	Tmp	212	0.602	12:57:15.3	12:57:16.5	0	1s	+1	45°	66°
37	Tmp	69	1.829	10:55:18.4	10:55:36.4	0	18s	+18	79°	68°	89	Tmp	214	1.101	12:58:09.2	12:58:11.5	0	2s	+2	49°	66°
38	Tmp	71	2.582	10:56:32.2	10:56:53.0	0	21s	+21	82°	69°	90	Tmp	215	1.893	12:59:23.3	12:59:26.4	0	3s	+3	57°	66°
39	Tmp	72	2.928	10:57:08.9	10:57:31.0	0	22s	+22	80°	69°	91	Tmp	217	2.302	13:00:05.5	13:00:08.9	0	3s	+3	58°	67°
40	Tmp	77	3.653	10:58:40.0	10:58:57.9	0	18s	+18	80°	69°	92	Tmp	220	3.278	13:01:49.6	13:01:51.2	0	2s	+2	52°	67°
41	Tmp	79	4.398	11:00:02.5	11:00:23.7	0	21s	+21	78°	69°	93	Tmp	223	4.139	13:03:18.0	13:03:18.1	0	0s	0	13°	67°
42	Tmp	82	5.020	11:01:19.3	11:01:37.6	0	18s	+18	79°	69°	94	Tmp	227	5.904	13:06:31.6	13:06:35.4	0	4s	+4	59°	66°
43	Tmp	85	6.154	11:03:29.3	11:04:07.6	0	38s	[+38]	76°	69°											
44	Tmp	94	0.120	11:08:12.0	11:07:49.0	0	23s	-23	77°	69°											
45	Tmp	99	1.660	11:11:59.8	11:11:38.4	0	21s	-21	78°	69°											
46	Tmp	101	2.458	11:14:15.0	11:13:42.7	0	32s	-32	77°	70°											
47	Tmp	103	2.738	11:14:51.6	11:14:22.0	0	30s	-30	76°	70°											
48	Tmp	105	3.488	11:16:13.3	11:15:47.5	0	26s	-26	77°	71°											
49	Tmp	110	0.218	11:19:31.0	11:19:34.2	0	3s	+3	61°	69°											
50	Tmp	113	0.988	11:21:21.3	11:21:37.7	0	16s	+16	71°	69°											
51	Tmp	116	1.626	11:22:49.6	11:23:10.7	0	21s	+21	72°	69°											
52	Tmp	118	2.336	11:24:13.6	11:24:42.9	0	29s	[+29]	72°	68°											

Num 92 Pen 0 PCZ 1 Total PP 1053 Col. Final 66°




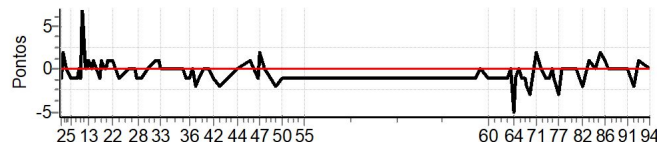


VELOCITTA - SP - Mitsubishi MotorSports 2024

Performance Individual

PC	Tp	Trc	DistPC	Ideal	Passagem	Pen	Erro	Pontos	NoPC	AtePC	PC	Tp	Trc	DistPC	Ideal	Passagem	Pen	Erro	Pontos	NoPC	AtePC
N u m	93	93 / Dejair da Silva Vera / Davi de Oliveira Vera																			
		Cat / NL / Largada LIGHT / 93 / 10:13:00																			
		São José do Rio Preto-SP									L200 TRITON SPORT HPE-S 2.4 D 4X										
1	Tmp	2	0.276	10:18:30.1	10:18:30.9	0	1s	[+1]	28°	23°	53	Tmp	119	2.761	11:25:53.3	11:25:51.9	0	1s	-1	28°	16°
2	Tmp	3	0.631	10:19:11.1	10:19:09.8	0	1s	-1	36°	32°	54	Tmp	123	3.632	11:27:44.8	11:27:43.5	0	1s	-1	27°	16°
3	Tmp	4	0.817	10:19:32.3	10:19:34.2	0	2s	[+2]	41°	32°	55	Tmp	124	4.232	11:28:40.9	11:28:40.3	0	1s	-1	29°	16°
4	Tmp	5	1.291	10:20:24.1	10:20:24.1	0	0s	0	11°	23°	56	Tmp	131	0.480	12:16:02.3	12:16:01.6	0	1s	-1	48°	16°
5	Tmp	7	1.863	10:21:43.2	10:21:42.0	0	1s	-1	25°	20°	57	Tmp	132	0.904	12:16:36.4	12:16:35.6	0	1s	-1	49°	16°
6	Tmp	7	2.858	10:23:42.6	10:23:41.3	0	1s	-1	30°	23°	58	Tmp	133	1.584	12:17:32.6	12:17:31.7	0	1s	-1	41°	17°
7	Tmp	8	3.031	10:24:01.6	10:24:01.6	0	0s	0	9°	19°	59	Tmp	136	2.651	12:19:10.1	12:19:09.8	0	0s	0	14°	16°
8	Tmp	9	3.359	10:24:35.0	10:24:34.4	0	1s	-1	21°	18°	60	Tmp	141	3.890	12:21:21.6	12:21:21.1	0	1s	-1	41°	16°
9	Tmp	10	3.544	10:24:56.8	10:25:04.0	0	7s	[+7]	55°	23°	61	Tmp	143	4.745	12:22:40.3	12:22:39.6	0	1s	-1	35°	18°
10	Tmp	12	4.019	10:25:54.2	10:25:53.9	0	0s	0	7°	19°	62	Tmp	149	0.167	12:26:45.1	12:26:44.2	0	1s	-1	33°	18°
11	Tmp	12	4.190	10:26:12.9	10:26:13.6	0	1s	[+1]	13°	17°	63	Tmp	152	0.793	12:27:53.5	12:27:53.4	0	0s	0	10°	17°
12	Tmp	13	4.324	10:26:26.8	10:26:27.2	0	0s	0	7°	12°	64	Tmp	154	1.241	12:28:44.4	12:28:39.9	0	5s	-5	65°	19°
13	Tmp	13	4.520	10:26:46.4	10:26:47.6	0	1s	[+1]	23°	15°	65	Tmp	154	1.512	12:29:14.0	12:29:12.7	0	1s	-1	26°	19°
14	Tmp	14	5.059	10:27:46.1	10:27:46.5	0	0s	0	7°	12°	66	Tmp	154	1.961	12:30:02.9	12:30:03.2	0	0s	0	6°	19°
15	Tmp	15	5.266	10:28:08.1	10:28:09.1	0	1s	[+1]	23°	13°	67	Tmp	156	2.321	12:30:44.0	12:30:42.6	0	1s	-1	28°	18°
16	Tmp	20	5.748	10:30:03.6	10:30:02.7	0	1s	-1	22°	13°	68	Tmp	158	2.815	12:31:35.8	12:31:34.9	0	1s	-1	21°	18°
17	Tmp	21	6.054	10:30:36.0	10:30:37.3	0	1s	[+1]	20°	13°	69	Tmp	161	3.225	12:32:24.6	12:32:23.1	0	2s	-2	39°	17°
18	Tmp	22	6.503	10:31:28.1	10:31:28.4	0	0s	0	9°	13°	70	Tmp	164	3.576	12:33:15.0	12:33:11.7	0	3s	-3	41°	18°
19	Tmp	23	6.737	10:31:55.4	10:31:55.5	0	0s	0	9°	12°	71	Tmp	168	4.260	12:34:51.4	12:34:53.4	0	2s	[+2]	33°	18°
20	Tmp	24	6.932	10:32:17.3	10:32:17.9	0	1s	+1	20°	12°	72	Tmp	172	5.156	12:36:34.2	12:36:33.8	0	0s	0	2°	17°
21	Tmp	26	7.390	10:33:11.4	10:33:12.5	0	1s	+1	27°	12°	73	Tmp	174	5.648	12:37:42.6	12:37:41.6	0	1s	-1	21°	16°
22	Tmp	28	7.669	10:33:45.2	10:33:46.1	0	1s	+1	20°	13°	74	Tmp	176	6.123	12:38:30.0	12:38:28.7	0	1s	-1	23°	17°
23	Tmp	33	8.432	10:35:32.3	10:35:31.6	0	1s	-1	30°	13°	75	Tmp	178	6.721	12:39:32.7	12:39:33.0	0	0s	0	11°	16°
24	Tmp	36	0.236	10:38:15.9	10:38:16.2	0	0s	0	16°	10°	76	Tmp	179	7.071	12:40:06.3	12:40:05.4	0	1s	-1	25°	16°
25	Tmp	38	0.650	10:39:00.1	10:38:59.9	0	0s	0	15°	9°	77	Tmp	182	7.669	12:41:13.0	12:41:10.2	0	3s	-3	33°	17°
26	Tmp	40	1.092	10:39:49.3	10:39:49.1	0	0s	0	14°	9°	78	Tmp	182	8.352	12:42:27.5	12:42:27.5	0	0s	0	7°	16°
27	Tmp	42	1.457	10:40:37.7	10:40:36.9	0	1s	-1	27°	9°	79	Tmp	185	9.543	12:44:52.4	12:44:52.3	0	0s	0	9°	15°
28	Tmp	43	1.637	10:40:56.1	10:40:55.4	0	1s	-1	31°	11°	80	Tmp	187	10.525	12:46:38.8	12:46:38.7	0	0s	0	8°	12°
29	Tmp	45	2.035	10:41:40.2	10:41:39.5	0	1s	-1	28°	12°	81	Tmp	189	10.942	12:47:22.3	12:47:21.5	0	1s	-1	17°	14°
30	Tmp	50	3.123	10:43:47.0	10:43:47.1	0	0s	0	11°	10°	82	Tmp	189	11.533	12:48:16.9	12:48:15.3	0	2s	-2	36°	16°
31	Tmp	54	4.066	10:46:11.7	10:46:12.7	0	1s	+1	22°	11°	83	Tmp	192	0.550	12:50:17.9	12:50:18.5	0	1s	+1	45°	16°
32	Tmp	56	4.515	10:46:55.2	10:46:55.7	0	1s	+1	26°	12°	84	Tmp	197	1.562	12:51:59.7	12:52:00.1	0	0s	0	4°	15°
33	Tmp	58	4.795	10:47:21.8	10:47:22.0	0	0s	0	12°	10°	85	Tmp	201	2.200	12:53:10.6	12:53:12.5	0	2s	[+2]	34°	13°
34	Tmp	66	0.298	10:53:56.8	10:53:56.6	0	0s	0	11°	9°	86	Tmp	205	2.877	12:54:34.2	12:54:35.6	0	1s	+1	19°	13°
35	Tmp	67	0.757	10:54:42.5	10:54:41.9	0	1s	-1	44°	10°	87	Tmp	207	3.443	12:55:41.6	12:55:42.0	0	0s	0	5°	13°
36	Tmp	68	1.467	10:55:45.3	10:55:44.7	0	1s	-1	43°	11°	88	Tmp	212	0.602	12:58:15.3	12:58:15.1	0	0s	0	19°	13°
37	Tmp	69	1.829	10:56:18.4	10:56:18.1	0	0s	0	19°	11°	89	Tmp	214	1.101	12:59:09.2	12:59:09.0	0	0s	0	9°	12°
38	Tmp	71	2.582	10:57:32.2	10:57:30.7	0	2s	-2	55°	12°	90	Tmp	215	1.893	13:00:23.3	13:00:23.6	0	0s	0	15°	12°
39	Tmp	72	2.928	10:58:08.9	10:58:08.1	0	1s	-1	37°	12°	91	Tmp	217	2.302	13:01:05.5	13:01:05.7	0	0s	0	15°	12°
40	Tmp	77	3.653	10:59:40.0	10:59:40.0	0	0s	0	7°	12°	92	Tmp	220	3.278	13:02:49.6	13:02:48.0	0	2s	-2	51°	12°
41	Tmp	79	4.398	11:01:02.5	11:01:02.2	0	0s	0	14°	13°	93	Tmp	223	4.139	13:04:18.0	13:04:18.8	0	1s	+1	34°	12°
42	Tmp	82	5.020	11:02:19.3	11:02:18.7	0	1s	-1	34°	13°	94	Tmp	227	5.904	13:07:31.6	13:07:31.7	0	0s	0	13°	12°
43	Tmp	85	6.154	11:04:29.3	11:04:27.8	0	2s	-2	45°	13°											
44	Tmp	94	0.120	11:09:12.0	11:09:12.1	0	0s	0	21°	13°											
45	Tmp	99	1.660	11:12:59.8	11:13:00.6	0	1s	+1	29°	13°											
46	Tmp	101	2.458	11:15:15.0	11:15:14.0	0	1s	-1	27°	13°											
47	Tmp	103	2.738	11:15:51.6	11:15:53.7	0	2s	[+2]	42°	12°											
48	Tmp	105	3.488	11:17:13.3	11:17:12.9	0	0s	0	8°	12°											
49	Tmp	110	0.218	11:20:31.0	11:20:28.7	0	2s	-2	53°	12°											
50	Tmp	113	0.988	11:22:21.3	11:22:20.5	0	1s	-1	22°	13°											
51	Tmp	116	1.626	11:23:49.6	11:23:48.6	0	1s	-1	30°	16°											
52	Tmp	118	2.336	11:25:13.6	11:25:13.0	0	1s	-1	32°	16°											

Num	93	Pen	0	PCZ	33	Total PP	65	Col. Final	12°
-----	----	-----	---	-----	----	----------	----	------------	-----




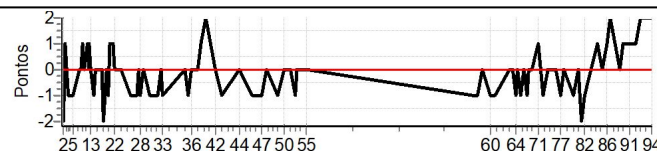


VELOCITTA - SP - Mitsubishi MotorSports 2024

Performance Individual

PC	Tp	Trc	DistPC	Ideal	Passagem	Pen	Erro	Pontos	NoPC	AtePC	PC	Tp	Trc	DistPC	Ideal	Passagem	Pen	Erro	Pontos	NoPC	AtePC
N u m	94	94 / Andre Vieira de Miranda / Renato Eduardo Voguel																			
		Cat / NL / Largada			LIGHT / 94 / 10:14:00																
		São Paulo-SP									PAJERO TR4 5P 2.0L G 4X4 AT										
PC	Tp	Trc	DistPC	Ideal	Passagem	Pen	Erro	Pontos	NoPC	AtePC	PC	Tp	Trc	DistPC	Ideal	Passagem	Pen	Erro	Pontos	NoPC	AtePC
1	Tmp	2	0.276	10:19:30.1	10:19:29.3	0	1s	-1	27°	79°	53	Tmp	119	2.761	11:26:53.3	11:26:53.3	0	0s	0	13°	8°
2	Tmp	3	0.631	10:20:11.1	10:20:09.4	0	2s	-2	45°	54°	54	Tmp	123	3.632	11:28:44.8	11:28:44.4	0	0s	0	9°	8°
3	Tmp	4	0.817	10:20:32.3	10:20:33.4	0	1s	[+1]	23°	37°	55	Tmp	124	4.232	11:29:40.9	11:29:40.9	0	0s	0	9°	7°
4	Tmp	5	1.291	10:21:24.1	10:21:22.8	0	1s	-1	26°	34°	56	Tmp	131	0.480	12:17:02.3	12:17:01.8	0	1s	-1	47°	8°
5	Tmp	7	1.863	10:22:43.2	10:22:42.3	0	1s	-1	24°	30°	57	Tmp	132	0.904	12:17:36.4	12:17:35.7	0	1s	-1	48°	8°
6	Tmp	7	2.858	10:24:42.6	10:24:42.3	0	0s	0	11°	24°	58	Tmp	133	1.584	12:18:32.6	12:18:32.0	0	1s	-1	40°	9°
7	Tmp	8	3.031	10:25:01.6	10:25:01.9	0	0s	0	8°	21°	59	Tmp	136	2.651	12:20:10.1	12:20:10.2	0	0s	0	13°	9°
8	Tmp	9	3.359	10:25:35.0	10:25:35.8	0	1s	[+1]	20°	22°	60	Tmp	141	3.890	12:22:21.6	12:22:20.7	0	1s	-1	40°	9°
9	Tmp	10	3.544	10:25:56.8	10:25:57.2	0	0s	0	7°	17°	61	Tmp	143	4.745	12:23:40.3	12:23:39.3	0	1s	-1	34°	9°
10	Tmp	12	4.019	10:26:54.2	10:26:55.0	0	1s	[+1]	20°	16°	62	Tmp	149	0.167	12:27:45.1	12:27:45.1	0	0s	0	18°	9°
11	Tmp	12	4.190	10:27:12.9	10:27:13.3	0	0s	0	6°	12°	63	Tmp	152	0.793	12:28:53.5	12:28:53.2	0	0s	0	9°	9°
12	Tmp	13	4.324	10:27:26.8	10:27:27.3	0	1s	[+1]	22°	13°	64	Tmp	154	1.241	12:29:44.4	12:29:43.2	0	1s	-1	31°	9°
13	Tmp	13	4.520	10:27:46.4	10:27:46.2	0	0s	0	8°	11°	65	Tmp	154	1.512	12:30:14.0	12:30:14.0	0	0s	0	4°	9°
14	Tmp	14	5.059	10:28:46.1	10:28:45.4	0	1s	-1	24°	13°	66	Tmp	154	1.961	12:31:02.9	12:31:01.7	0	1s	-1	17°	8°
15	Tmp	15	5.266	10:29:08.1	10:29:08.3	0	0s	0	5°	10°	67	Tmp	156	2.321	12:31:44.0	12:31:44.2	0	0s	0	12°	8°
16	Tmp	20	5.748	10:31:03.6	10:31:03.6	0	0s	0	8°	9°	68	Tmp	158	2.815	12:32:35.8	12:32:34.5	0	1s	-1	20°	7°
17	Tmp	21	6.054	10:31:36.0	10:31:34.2	0	2s	-2	32°	12°	69	Tmp	161	3.225	12:33:24.6	12:33:24.3	0	0s	0	13°	6°
18	Tmp	22	6.503	10:32:28.1	10:32:28.5	0	0s	0	8°	11°	70	Tmp	164	3.576	12:34:15.0	12:34:15.3	0	0s	0	3°	5°
19	Tmp	23	6.737	10:32:55.4	10:32:54.8	0	1s	-1	27°	13°	71	Tmp	168	4.260	12:35:51.4	12:35:52.6	0	1s	+1	24°	5°
20	Tmp	24	6.932	10:33:17.3	10:33:18.3	0	1s	[+1]	19°	13°	72	Tmp	172	5.156	12:37:34.2	12:37:33.5	0	1s	-1	16°	5°
21	Tmp	26	7.390	10:34:11.4	10:34:11.9	0	1s	[+1]	26°	13°	73	Tmp	174	5.648	12:38:42.6	12:38:42.8	0	0s	0	8°	4°
22	Tmp	28	7.669	10:34:45.2	10:34:45.5	0	0s	0	5°	10°	74	Tmp	176	6.123	12:39:30.0	12:39:29.9	0	0s	0	10°	4°
23	Tmp	33	8.432	10:36:32.3	10:36:32.5	0	0s	0	10°	9°	75	Tmp	178	6.721	12:40:32.7	12:40:33.0	0	0s	0	10°	4°
24	Tmp	36	0.236	10:39:15.9	10:39:15.1	0	1s	-1	40°	9°	76	Tmp	179	7.071	12:41:06.3	12:41:06.7	0	0s	0	9°	4°
25	Tmp	38	0.650	10:40:00.1	10:39:59.4	0	1s	-1	35°	10°	77	Tmp	182	7.669	12:42:13.0	12:42:11.8	0	1s	-1	14°	4°
26	Tmp	40	1.092	10:40:49.3	10:40:48.7	0	1s	-1	32°	12°	78	Tmp	182	8.352	12:43:27.5	12:43:27.1	0	0s	0	6°	3°
27	Tmp	42	1.457	10:41:37.7	10:41:38.0	0	0s	0	12°	10°	79	Tmp	185	9.543	12:45:52.4	12:45:51.3	0	1s	-1	21°	4°
28	Tmp	43	1.637	10:41:56.1	10:41:55.0	0	1s	-1	30°	12°	80	Tmp	187	10.525	12:47:38.8	12:47:38.9	0	0s	0	7°	3°
29	Tmp	45	2.035	10:42:40.2	10:42:39.8	0	0s	0	11°	9°	81	Tmp	189	10.942	12:48:22.3	12:48:20.7	0	2s	-2	32°	4°
30	Tmp	50	3.123	10:44:47.0	10:44:45.9	0	1s	-1	33°	12°	82	Tmp	189	11.533	12:49:16.9	12:49:15.8	0	1s	-1	25°	4°
31	Tmp	54	4.066	10:47:11.7	10:47:10.6	0	1s	-1	21°	12°	83	Tmp	192	0.550	12:51:17.9	12:51:18.2	0	0s	0	12°	4°
32	Tmp	56	4.515	10:47:55.2	10:47:55.2	0	0s	0	7°	10°	84	Tmp	197	1.562	12:52:59.7	12:53:01.1	0	1s	+1	26°	3°
33	Tmp	58	4.795	10:48:21.8	10:48:21.1	0	1s	-1	29°	11°	85	Tmp	201	2.200	12:54:10.6	12:54:10.8	0	0s	0	5°	3°
34	Tmp	66	0.298	10:54:56.8	10:54:56.5	0	0s	0	10°	10°	86	Tmp	205	2.877	12:55:34.2	12:55:35.3	0	1s	+1	18°	3°
35	Tmp	67	0.757	10:55:42.5	10:55:41.8	0	1s	-1	43°	11°	87	Tmp	207	3.443	12:56:41.6	12:56:43.6	0	2s	[+2]	22°	3°
36	Tmp	68	1.467	10:56:45.3	10:56:45.0	0	0s	0	16°	9°	88	Tmp	212	0.602	12:59:15.3	12:59:15.2	0	0s	0	18°	3°
37	Tmp	69	1.829	10:57:18.4	10:57:18.8	0	0s	0	18°	9°	89	Tmp	214	1.101	13:00:09.2	13:00:10.5	0	1s	+1	35°	3°
38	Tmp	71	2.582	10:58:32.2	10:58:31.8	0	0s	0	16°	9°	90	Tmp	215	1.893	13:01:23.3	13:01:24.4	0	1s	+1	38°	3°
39	Tmp	72	2.928	10:59:08.9	10:59:09.6	0	1s	+1	36°	10°	91	Tmp	217	2.302	13:02:05.5	13:02:06.5	0	1s	+1	38°	3°
40	Tmp	77	3.653	11:00:40.0	11:00:41.9	0	2s	[+2]	49°	10°	92	Tmp	220	3.278	13:03:49.6	13:03:50.9	0	1s	+1	33°	4°
41	Tmp	79	4.398	11:02:02.5	11:02:03.1	0	1s	+1	39°	12°	93	Tmp	223	4.139	13:05:18.0	13:05:20.3	0	2s	[+2]	50°	4°
42	Tmp	82	5.020	11:03:19.3	11:03:19.7	0	0s	0	12°	12°	94	Tmp	227	5.904	13:08:31.6	13:08:33.7	0	2s	[+2]	51°	4°
43	Tmp	85	6.154	11:05:29.3	11:05:28.6	0	1s	-1	22°	10°											
44	Tmp	94	0.120	11:10:12.0	11:10:11.6	0	0s	0	20°	10°											
45	Tmp	99	1.660	11:13:59.8	11:13:58.7	0	1s	-1	28°	10°											
46	Tmp	101	2.458	11:16:15.0	11:16:14.3	0	1s	-1	26°	10°											
47	Tmp	103	2.738	11:16:51.6	11:16:51.1	0	1s	-1	26°	10°											
48	Tmp	105	3.488	11:18:13.3	11:18:13.4	0	0s	0	7°	9°											
49	Tmp	110	0.218	11:21:31.0	11:21:30.0	0	1s	-1	35°	10°											
50	Tmp	113	0.988	11:23:21.3	11:23:21.7	0	0s	0	6°	10°											
51	Tmp	116	1.626	11:24:49.6	11:24:49.2	0	0s	0	11°	9°											
52	Tmp	118	2.336	11:26:13.6	11:26:13.1	0	1s	-1	31°	8°											

Num	94	Pen	0	PCZ	41	Total PP	46	Col. Final	4°
-----	----	-----	---	-----	----	----------	----	------------	----






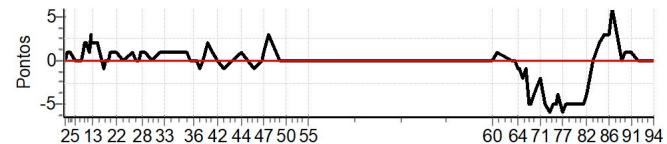
VELOCITTA - SP - Mitsubishi MotorSports 2024

Performance Individual

PC	Tp	Trc	DistPC	Ideal	Passagem	Pen	Erro	Pontos	NoPC	AtePC
N u m	95	95 / Joao Paulo Coutinho Rebello / Mariana Ramos Calhares Rebello								
		Cat / NL / Largada		LIGHT / 95 / 10:15:00						
		Pouso Alegre-MG				L200 TRITON 3.2 DIESEL AT				
PC	Tp	Trc	DistPC	Ideal	Passagem	Pen	Erro	Pontos	NoPC	AtePC
1	Tmp	2	0.276	10:20:30.1	10:20:30.1	0	0s	0	12°	12°
2	Tmp	3	0.631	10:21:11.1	10:21:10.7	0	0s	0	15°	9°
3	Tmp	4	0.817	10:21:32.3	10:21:33.0	0	1s	+1	22°	11°
4	Tmp	5	1.291	10:22:24.1	10:22:25.0	0	1s	+1	25°	14°
5	Tmp	7	1.863	10:23:43.2	10:23:43.5	0	0s	0	12°	9°
6	Tmp	7	2.858	10:25:42.6	10:25:42.9	0	0s	0	10°	6°
7	Tmp	8	3.031	10:26:01.6	10:26:02.7	0	1s	+1	24°	9°
8	Tmp	9	3.359	10:26:35.0	10:26:37.2	0	2s	[+2]	32°	11°
9	Tmp	10	3.544	10:26:56.8	10:26:58.5	0	2s	[+2]	29°	14°
10	Tmp	12	4.019	10:27:54.2	10:27:55.6	0	1s	+1	19°	12°
11	Tmp	12	4.190	10:28:12.9	10:28:15.8	0	3s	[+3]	33°	14°
12	Tmp	13	4.324	10:28:26.8	10:28:29.1	0	2s	[+2]	30°	19°
13	Tmp	13	4.520	10:28:46.4	10:28:48.1	0	2s	[+2]	31°	20°
14	Tmp	14	5.059	10:29:46.1	10:29:47.9	0	2s	[+2]	35°	21°
15	Tmp	15	5.266	10:30:08.1	10:30:10.5	0	2s	+2	37°	20°
16	Tmp	20	5.748	10:32:03.6	10:32:02.8	0	1s	-1	21°	21°
17	Tmp	21	6.054	10:32:36.0	10:32:35.6	0	0s	0	6°	18°
18	Tmp	22	6.503	10:33:28.1	10:33:28.2	0	0s	0	7°	16°
19	Tmp	23	6.737	10:33:55.4	10:33:56.2	0	1s	+1	26°	15°
20	Tmp	24	6.932	10:34:17.3	10:34:18.4	0	1s	+1	18°	15°
21	Tmp	26	7.390	10:35:11.4	10:35:12.6	0	1s	+1	25°	17°
22	Tmp	28	7.669	10:35:45.2	10:35:46.4	0	1s	+1	19°	16°
23	Tmp	33	8.432	10:37:32.3	10:37:32.1	0	0s	0	9°	15°
24	Tmp	36	0.236	10:40:15.9	10:40:16.6	0	1s	+1	39°	16°
25	Tmp	38	0.650	10:41:00.1	10:40:59.9	0	0s	0	14°	15°
26	Tmp	40	1.092	10:41:49.3	10:41:49.0	0	0s	0	13°	14°
27	Tmp	42	1.457	10:42:37.7	10:42:38.4	0	1s	+1	26°	14°
28	Tmp	43	1.637	10:42:56.1	10:42:56.7	0	1s	+1	29°	14°
29	Tmp	45	2.035	10:43:40.2	10:43:40.9	0	1s	+1	27°	14°
30	Tmp	50	3.123	10:45:47.0	10:45:47.0	0	0s	0	10°	14°
31	Tmp	54	4.066	10:48:11.7	10:48:13.1	0	1s	+1	20°	14°
32	Tmp	56	4.515	10:48:55.2	10:48:56.0	0	1s	+1	25°	14°
33	Tmp	58	4.795	10:49:21.8	10:49:22.7	0	1s	+1	28°	13°
34	Tmp	66	0.298	10:55:56.8	10:55:57.6	0	1s	+1	30°	13°
35	Tmp	67	0.757	10:56:42.5	10:56:42.3	0	0s	0	14°	13°
36	Tmp	68	1.467	10:57:45.3	10:57:45.2	0	0s	0	15°	13°
37	Tmp	69	1.829	10:58:18.4	10:58:18.2	0	0s	0	17°	13°
38	Tmp	71	2.582	10:59:32.2	10:59:31.5	0	1s	-1	38°	13°
39	Tmp	72	2.928	11:00:08.9	11:00:08.9	0	0s	0	13°	13°
40	Tmp	77	3.653	11:01:40.0	11:01:41.9	0	2s	+2	48°	14°
41	Tmp	79	4.398	11:03:02.5	11:03:03.7	0	1s	+1	38°	15°
42	Tmp	82	5.020	11:04:19.3	11:04:19.5	0	0s	0	11°	15°
43	Tmp	85	6.154	11:06:29.3	11:06:28.6	0	1s	-1	21°	15°
44	Tmp	94	0.120	11:11:12.0	11:11:12.6	0	1s	+1	43°	16°
45	Tmp	99	1.660	11:14:59.8	11:14:58.9	0	1s	-1	27°	16°
46	Tmp	101	2.458	11:17:15.0	11:17:14.8	0	0s	0	9°	16°
47	Tmp	103	2.738	11:17:51.6	11:17:52.2	0	1s	+1	25°	16°
48	Tmp	105	3.488	11:19:13.3	11:19:16.7	0	3s	[+3]	46°	16°
49	Tmp	110	0.218	11:22:31.0	11:22:31.1	0	0s	0	11°	16°
50	Tmp	113	0.988	11:24:21.3	11:24:21.6	0	0s	0	5°	16°
51	Tmp	116	1.626	11:25:49.6	11:25:49.4	0	0s	0	10°	13°
52	Tmp	118	2.336	11:27:13.6	11:27:13.6	0	0s	0	8°	12°

PC	Tp	Trc	DistPC	Ideal	Passagem	Pen	Erro	Pontos	NoPC	AtePC
53	Tmp	119	2.761	11:27:53.3	11:27:53.3	0	0s	0	12°	12°
54	Tmp	123	3.632	11:29:44.8	11:29:45.2	0	0s	0	8°	11°
55	Tmp	124	4.232	11:30:40.9	11:30:40.9	0	0s	0	8°	10°
56	Tmp	131	0.480	12:18:02.3	12:18:02.0	0	0s	0	17°	10°
57	Tmp	132	0.904	12:18:36.4	12:18:36.7	0	0s	0	18°	10°
58	Tmp	133	1.584	12:19:32.6	12:19:32.4	0	0s	0	18°	10°
59	Tmp	136	2.651	12:21:10.1	12:21:10.5	0	0s	0	12°	10°
60	Tmp	141	3.890	12:23:21.6	12:23:21.7	0	0s	0	16°	8°
61	Tmp	143	4.745	12:24:40.3	12:24:41.1	0	1s	+1	33°	8°
62	Tmp	149	0.167	12:28:45.1	12:28:45.4	0	0s	0	17°	7°
63	Tmp	152	0.793	12:29:53.5	12:29:53.7	0	0s	0	8°	6°
64	Tmp	154	1.241	12:30:44.4	12:30:43.2	0	1s	-1	30°	7°
65	Tmp	154	1.512	12:31:14.0	12:31:13.1	0	1s	-1	25°	7°
66	Tmp	154	1.961	12:32:02.9	12:32:00.8	0	2s	-2	34°	9°
67	Tmp	156	2.321	12:32:44.0	12:32:42.9	0	1s	-1	27°	9°
68	Tmp	158	2.815	12:33:35.8	12:33:31.1	0	5s	-5	52°	10°
69	Tmp	161	3.225	12:34:24.6	12:34:19.6	0	5s	-5	58°	14°
70	Tmp	164	3.576	12:35:15.0	12:35:11.3	0	4s	-4	47°	15°
71	Tmp	168	4.260	12:36:51.4	12:36:49.1	0	2s	-2	32°	14°
72	Tmp	172	5.156	12:38:34.2	12:38:29.7	0	5s	-5	52°	18°
73	Tmp	174	5.648	12:39:42.6	12:39:37.0	0	6s	-6	54°	19°
74	Tmp	176	6.123	12:40:30.0	12:40:25.3	0	5s	-5	54°	19°
75	Tmp	178	6.721	12:41:32.7	12:41:27.6	0	5s	-5	49°	21°
76	Tmp	179	7.071	12:42:06.3	12:42:02.6	0	4s	-4	46°	21°
77	Tmp	182	7.669	12:43:13.0	12:43:07.0	0	6s	-6	53°	21°
78	Tmp	182	8.352	12:44:27.5	12:44:22.8	0	5s	-5	46°	22°
79	Tmp	185	9.543	12:46:52.4	12:46:47.1	0	5s	-5	51°	22°
80	Tmp	187	10.525	12:48:38.8	12:48:34.0	0	5s	-5	49°	22°
81	Tmp	189	10.942	12:49:22.3	12:49:17.6	0	5s	-5	49°	24°
82	Tmp	189	11.533	12:50:16.9	12:50:12.5	0	4s	-4	48°	24°
83	Tmp	192	0.550	12:52:17.9	12:52:18.3	0	0s	0	11°	24°
84	Tmp	197	1.562	12:53:59.7	12:54:01.2	0	2s	+2	46°	24°
85	Tmp	201	2.200	12:55:10.6	12:55:13.3	0	3s	[+3]	48°	24°
86	Tmp	205	2.877	12:56:34.2	12:56:37.5	0	3s	[+3]	42°	24°
87	Tmp	207	3.443	12:57:41.6	12:57:47.8	0	6s	[+6]	62°	24°
88	Tmp	212	0.602	13:00:15.3	13:00:15.2	0	0s	0	17°	23°
89	Tmp	214	1.101	13:01:09.2	13:01:10.3	0	1s	+1	34°	24°
90	Tmp	215	1.893	13:02:23.3	13:02:24.3	0	1s	+1	37°	24°
91	Tmp	217	2.302	13:03:05.5	13:03:06.1	0	1s	+1	37°	24°
92	Tmp	220	3.278	13:04:49.6	13:04:50.0	0	0s	0	14°	24°
93	Tmp	223	4.139	13:06:18.0	13:06:18.0	0	0s	0	12°	24°
94	Tmp	227	5.904	13:09:31.6	13:09:31.5	0	0s	0	12°	24°

Num 95 Pen 0 PCZ 35 Total PP 109 Col. Final 24°




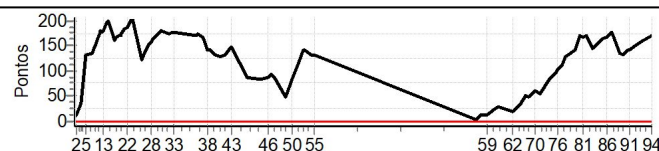


VELOCITTA - SP - Mitsubishi MotorSports 2024

Performance Individual

PC	Tp	Trc	DistPC	Ideal	Passagem	Pen	Erro	Pontos	NoPC	AtePC	PC	Tp	Trc	DistPC	Ideal	Passagem	Pen	Erro	Pontos	NoPC	AtePC	
N	96	96 / Solange Toshe Endo / Elcio Osorio de Carvalho										53	Tmp	119	2.761	11:55:53.3	11:58:14.9	0	2m22s	+142	86°	86°
u		Cat / NL / Largada LIGHT / 123 / 10:43:00										54	Tmp	123	3.632	11:57:44.8	11:59:56.2	0	2m11s	+131	86°	86°
m	83°	Dourados-MS PAJERO SPORT LEGEND 2.4 DI-D 4x										55	Tmp	124	4.232	11:58:40.9	12:00:52.6	0	2m12s	+132	86°	86°
PC	Tp	Trc	DistPC	Ideal	Passagem	Pen	Erro	Pontos	NoPC	AtePC	PC	Tp	Trc	DistPC	Ideal	Passagem	Pen	Erro	Pontos	NoPC	AtePC	
1	Tmp	2	0.276	10:48:30.1	10:48:41.4	0	11s	+11	82°	67°	56	Tmp	131	0.480	12:46:02.3	12:46:04.7	0	2s	+2	59°	86°	
2	Tmp	3	0.631	10:49:11.1	10:49:25.4	0	14s	+14	81°	80°	57	Tmp	132	0.904	12:46:36.4	12:46:43.0	0	7s	+7	70°	86°	
3	Tmp	4	0.817	10:49:32.3	10:49:51.3	0	19s	+19	83°	80°	58	Tmp	133	1.584	12:47:32.6	12:47:45.4	0	13s	+13	75°	86°	
4	Tmp	5	1.291	10:50:24.1	10:50:58.4	0	34s	+34	87°	83°	59	Tmp	136	2.651	12:49:10.1	12:49:23.9	0	14s	+14	76°	86°	
5	Tmp	7	1.863	10:51:43.2	10:53:55.6	0	2m12s	+132	93°	85°	60	Tmp	141	3.890	12:51:21.6	12:51:44.1	0	23s	+23	80°	86°	
6	Tmp	7	2.858	10:53:42.6	10:55:59.0	0	2m16s	+136	86°	84°	61	Tmp	143	4.745	12:52:40.3	12:53:07.9	0	28s	+28	82°	86°	
7	Tmp	8	3.031	10:54:01.6	10:56:26.6	0	2m25s	+145	84°	84°	62	Tmp	149	0.167	12:56:45.1	12:57:04.2	0	19s	+19	83°	86°	
8	Tmp	9	3.359	10:54:35.0	10:57:05.9	0	2m31s	+151	84°	84°	63	Tmp	152	0.793	12:57:53.5	12:58:19.0	0	26s	+26	83°	86°	
9	Tmp	10	3.544	10:54:56.8	10:57:36.1	0	2m39s	+159	85°	84°	64	Tmp	154	1.241	12:58:44.4	12:59:17.2	0	33s	+33	85°	86°	
10	Tmp	12	4.019	10:55:54.2	10:58:48.8	0	2m55s	+175	89°	84°	65	Tmp	154	1.512	12:59:14.0	12:59:49.4	0	35s	+35	84°	86°	
11	Tmp	12	4.190	10:56:12.9	10:59:10.9	0	2m58s	[+178]	89°	84°	66	Tmp	154	1.961	13:00:02.9	13:00:49.2	0	46s	+46	84°	85°	
12	Tmp	13	4.324	10:56:26.8	10:59:24.2	0	2m57s	[+177]	89°	84°	67	Tmp	156	2.321	13:00:44.0	13:01:34.3	0	50s	+50	84°	85°	
13	Tmp	13	4.520	10:56:46.4	10:59:46.8	0	3m00s	[+180]	89°	84°	68	Tmp	158	2.815	13:01:35.8	13:02:23.6	0	48s	+48	82°	85°	
14	Tmp	14	5.059	10:57:46.1	11:01:00.5	0	3m14s	[+194]	89°	84°	69	Tmp	161	3.225	13:02:24.6	13:03:20.7	0	56s	+56	85°	84°	
15	Tmp	15	5.266	10:58:08.1	11:01:27.7	0	3m20s	[+200]	90°	84°	70	Tmp	164	3.576	13:03:15.0	13:04:14.8	0	1m00s	+60	85°	84°	
16	Tmp	20	5.748	11:00:03.6	11:02:43.3	0	2m40s	+160	90°	84°	71	Tmp	168	4.260	13:04:51.4	13:05:46.3	0	55s	+55	85°	84°	
17	Tmp	21	6.054	11:00:36.0	11:03:21.7	0	2m46s	+166	89°	84°	72	Tmp	172	5.156	13:06:34.2	13:07:49.2	0	1m15s	+75	84°	84°	
18	Tmp	22	6.503	11:01:28.1	11:04:18.1	0	2m50s	+170	90°	84°	73	Tmp	174	5.648	13:07:42.6	13:09:04.6	0	1m22s	+82	85°	84°	
19	Tmp	23	6.737	11:01:55.4	11:04:46.7	0	2m51s	+171	90°	84°	74	Tmp	176	6.123	13:08:30.0	13:09:59.3	0	1m29s	+89	85°	84°	
20	Tmp	24	6.932	11:02:17.3	11:05:11.0	0	2m54s	+174	89°	83°	75	Tmp	178	6.721	13:09:32.7	13:11:09.3	0	1m37s	+97	85°	84°	
21	Tmp	26	7.390	11:03:11.4	11:06:12.3	0	3m01s	[+181]	90°	83°	76	Tmp	179	7.071	13:10:06.3	13:11:50.2	0	1m44s	+104	85°	84°	
22	Tmp	28	7.669	11:03:45.2	11:06:52.3	0	3m07s	[+187]	91°	83°	77	Tmp	182	7.669	13:11:13.0	13:13:06.4	0	1m53s	+113	87°	84°	
23	Tmp	33	8.432	11:05:32.3	11:08:57.6	0	3m25s	[+205]	89°	85°	78	Tmp	182	8.352	13:12:27.5	13:14:35.4	0	2m08s	+128	87°	84°	
24	Tmp	36	0.236	11:08:15.9	11:10:17.3	0	2m01s	+121	85°	85°	79	Tmp	185	9.543	13:14:52.4	13:17:13.0	0	2m21s	+141	87°	84°	
25	Tmp	38	0.650	11:09:00.1	11:11:18.4	0	2m18s	+138	86°	85°	80	Tmp	187	10.525	13:16:38.8	13:19:29.3	0	2m51s	+171	87°	84°	
26	Tmp	40	1.092	11:09:49.3	11:12:19.2	0	2m30s	+150	86°	86°	81	Tmp	189	10.942	13:17:22.3	13:20:09.2	0	2m47s	+167	85°	84°	
27	Tmp	42	1.457	11:10:37.7	11:13:13.1	0	2m35s	+155	86°	86°	82	Tmp	189	11.533	13:18:16.9	13:21:08.0	0	2m51s	+171	85°	84°	
28	Tmp	43	1.637	11:10:56.1	11:13:33.5	0	2m37s	+157	86°	86°	83	Tmp	192	0.550	13:20:17.9	13:22:41.2	0	2m23s	+143	86°	84°	
29	Tmp	45	2.035	11:11:40.2	11:14:23.5	0	2m43s	+163	86°	87°	84	Tmp	197	1.562	13:21:59.7	13:24:35.5	0	2m36s	+156	86°	84°	
30	Tmp	50	3.123	11:13:47.0	11:16:47.4	0	3m00s	[+180]	86°	87°	85	Tmp	201	2.200	13:23:10.6	13:25:52.8	0	2m42s	+162	87°	84°	
31	Tmp	54	4.066	11:16:11.7	11:19:05.1	0	2m53s	+173	86°	87°	86	Tmp	205	2.877	13:24:34.2	13:27:22.4	0	2m48s	+168	87°	84°	
32	Tmp	56	4.515	11:16:55.2	11:19:50.4	0	2m55s	+175	86°	87°	87	Tmp	207	3.443	13:25:41.6	13:28:38.7	0	2m57s	+177	87°	84°	
33	Tmp	58	4.795	11:17:21.8	11:20:18.9	0	2m57s	[+177]	86°	87°	88	Tmp	212	0.602	13:28:15.3	13:30:28.6	0	2m13s	+133	86°	83°	
34	Tmp	66	0.298	11:23:56.8	11:26:45.6	0	2m49s	+169	88°	87°	89	Tmp	214	1.101	13:29:09.2	13:31:20.5	0	2m11s	+131	86°	82°	
35	Tmp	67	0.757	11:24:42.5	11:27:35.9	0	2m53s	+173	88°	88°	90	Tmp	215	1.893	13:30:23.3	13:32:43.2	0	2m20s	+140	86°	82°	
36	Tmp	68	1.467	11:25:45.3	11:28:31.0	0	2m46s	+166	88°	88°	91	Tmp	217	2.302	13:31:05.5	13:33:26.2	0	2m21s	+141	82°	83°	
37	Tmp	69	1.829	11:26:18.4	11:28:57.8	0	2m39s	+159	88°	87°	92	Tmp	220	3.278	13:32:49.6	13:35:19.5	0	2m30s	+150	83°	83°	
38	Tmp	71	2.582	11:27:32.2	11:29:54.6	0	2m22s	+142	88°	87°	93	Tmp	223	4.139	13:34:18.0	13:36:54.2	0	2m36s	+156	84°	83°	
39	Tmp	72	2.928	11:28:08.9	11:30:28.4	0	2m20s	+140	88°	87°	94	Tmp	227	5.904	13:37:31.6	13:40:22.0	0	2m50s	+170	83°	83°	
40	Tmp	77	3.653	11:29:40.0	11:31:51.2	0	2m11s	+131	88°	87°												
41	Tmp	79	4.398	11:31:02.5	11:33:11.0	0	2m09s	+129	88°	87°												
42	Tmp	82	5.020	11:32:19.3	11:34:31.5	0	2m12s	+132	88°	87°												
43	Tmp	85	6.154	11:34:29.3	11:36:57.7	0	2m28s	+148	89°	86°												
44	Tmp	94	0.120	11:39:12.0	11:40:37.6	0	1m26s	+86	87°	86°												
45	Tmp	99	1.660	11:42:59.8	11:44:21.4	0	1m22s	+82	84°	86°												
46	Tmp	101	2.458	11:45:15.0	11:46:42.3	0	1m27s	+87	84°	86°												
47	Tmp	103	2.738	11:45:51.6	11:47:23.1	0	1m32s	+92	84°	86°												
48	Tmp	105	3.488	11:47:13.3	11:48:41.5	0	1m28s	+88	84°	86°												
49	Tmp	110	0.218	11:50:31.0	11:51:17.6	0	47s	+47	82°	86°												
50	Tmp	113	0.988	11:52:21.3	11:53:43.3	0	1m22s	+82	84°	86°												
51	Tmp	116	1.626	11:53:49.6	11:55:45.2	0	1m56s	+116	86°	86°												
52	Tmp	118	2.336	11:55:13.6	11:57:33.9	0	2m20s	+140	86°	86°												

Num 96 Pen 0 PCZ 0 Total PP 9443 Col. Final 83°






VELOCITTA - SP - Mitsubishi MotorSports 2024

Performance Individual

PC	Tp	Trc	DistPC	Ideal	Passagem	Pen	Erro	Pontos	NoPC	AtePC	PC	Tp	Trc	DistPC	Ideal	Passagem	Pen	Erro	Pontos	NoPC	AtePC										
N u m	98	98 / Renato Miziara / Katia Simone do Prado										53	Tmp	119	2.761	11:30:53.3	11:30:55.6	0	2s	+2	46°	59°									
		Cat / NL / Largada		LIGHT / 98 / 10:18:00								54	Tmp	123	3.632	11:32:44.8	11:32:42.7	0	2s	-2	45°	58°									
		56°		Itupeva-SP			PAJERO SPORT 4X4					55	Tmp	124	4.232	11:33:40.9	11:33:39.4	0	2s	-2	53°	58°									
PC	Tp	Trc	DistPC	Ideal	Passagem	Pen	Erro	Pontos	NoPC	AtePC	56	Tmp	131	0.480	12:21:02.3	12:21:02.7	0	0s	0	16°	57°										
1	Tmp	2	0.276	10:23:30.1	10:23:33.4	0	3s	+3	58°	45°	57	Tmp	132	0.904	12:21:36.4	12:21:35.1	0	1s	-1	47°	57°										
2	Tmp	3	0.631	10:24:11.1	10:24:08.5	0	3s	-3	54°	59°	58	Tmp	133	1.584	12:22:32.6	12:22:32.9	0	0s	0	17°	57°										
3	Tmp	4	0.817	10:24:32.3	10:24:29.0	0	3s	-3	49°	57°	59	Tmp	136	2.651	12:24:10.1	12:24:08.2	0	2s	-2	49°	57°										
4	Tmp	5	1.291	10:25:24.1	10:25:29.0	0	5s	+5	56°	54°	60	Tmp	141	3.890	12:26:21.6	12:26:20.8	0	1s	-1	39°	57°										
5	Tmp	7	1.863	10:26:43.2	10:26:46.0	0	3s	+3	47°	51°	61	Tmp	143	4.745	12:27:40.3	12:27:34.8	0	6s	-6	68°	57°										
6	Tmp	7	2.858	10:28:42.6	10:28:42.5	0	0s	0	9°	39°	62	Tmp	149	0.167	12:31:45.1	12:30:11.0	0	1m34s	-94	89°	61°										
7	Tmp	8	3.031	10:29:01.6	10:29:07.8	0	6s	+6	55°	42°	63	Tmp	152	0.793	12:32:53.5	12:32:30.5	0	23s	-23	81°	61°										
8	Tmp	9	3.359	10:29:35.0	10:29:46.2	0	11s	+11	63°	42°	64	Tmp	154	1.241	12:33:44.4	12:33:19.7	0	25s	-25	81°	62°										
9	Tmp	10	3.544	10:29:56.8	10:30:06.6	0	10s	+10	61°	45°	65	Tmp	154	1.512	12:34:14.0	12:33:44.7	0	29s	-29	82°	62°										
10	Tmp	12	4.019	10:30:54.2	10:31:12.6	0	18s	+18	66°	47°	66	Tmp	154	1.961	12:35:02.9	12:34:54.1	0	9s	-9	66°	62°										
11	Tmp	12	4.190	10:31:12.9	10:31:36.2	0	23s	[+23]	69°	48°	67	Tmp	156	2.321	12:35:44.0	12:35:33.5	0	11s	-11	69°	61°										
12	Tmp	13	4.324	10:31:26.8	10:31:49.8	0	23s	[+23]	70°	52°	68	Tmp	158	2.815	12:36:35.8	12:36:19.6	0	16s	-16	71°	61°										
13	Tmp	13	4.520	10:31:46.4	10:32:11.3	0	25s	[+25]	70°	58°	69	Tmp	161	3.225	12:37:24.6	12:37:12.9	0	12s	-12	69°	61°										
14	Tmp	14	5.059	10:32:46.1	10:33:12.4	0	26s	[+26]	68°	59°	70	Tmp	164	3.576	12:38:15.0	12:38:06.1	0	9s	-9	67°	61°										
15	Tmp	15	5.266	10:33:08.1	10:33:29.5	0	21s	[+21]	66°	62°	71	Tmp	168	4.260	12:39:51.4	12:39:54.7	0	3s	+3	42°	61°										
16	Tmp	20	5.748	10:35:03.6	10:35:27.2	0	24s	[+24]	61°	59°	72	Tmp	172	5.156	12:41:34.2	12:41:41.4	0	7s	+7	56°	61°										
17	Tmp	21	6.054	10:35:36.0	10:35:56.9	0	21s	[+21]	70°	61°	73	Tmp	174	5.648	12:42:42.6	12:42:42.4	0	0s	0	7°	61°										
18	Tmp	22	6.503	10:36:28.1	10:36:48.5	0	20s	+20	71°	62°	74	Tmp	176	6.123	12:43:30.0	12:43:35.0	0	5s	+5	53°	60°										
19	Tmp	23	6.737	10:36:55.4	10:37:13.7	0	18s	+18	71°	65°	75	Tmp	178	6.721	12:44:32.7	12:44:30.2	0	3s	-3	39°	60°										
20	Tmp	24	6.932	10:37:17.3	10:34:25.6	0	2m52s	-172	88°	70°	76	Tmp	179	7.071	12:45:06.3	12:45:06.1	0	0s	0	8°	59°										
21	Tmp	26	7.390	10:38:11.4	10:38:27.5	0	16s	+16	70°	72°	77	Tmp	182	7.669	12:46:13.0	12:46:10.3	0	3s	-3	32°	59°										
22	Tmp	28	7.669	10:38:45.2	10:39:08.3	0	23s	[+23]	72°	72°	78	Tmp	182	8.352	12:47:27.5	12:47:27.1	0	0s	0	5°	59°										
23	Tmp	33	8.432	10:40:32.3	10:41:16.5	0	44s	[+44]	77°	73°	79	Tmp	185	9.543	12:49:52.4	12:49:49.8	0	3s	-3	39°	59°										
24	Tmp	36	0.236	10:43:15.9	10:43:16.1	0	0s	0	15°	69°	80	Tmp	187	10.525	12:51:38.8	12:51:36.9	0	2s	-2	32°	58°										
25	Tmp	38	0.650	10:44:00.1	10:44:02.4	0	2s	+2	47°	68°	81	Tmp	189	10.942	12:52:22.3	12:52:15.2	0	7s	-7	54°	57°										
26	Tmp	40	1.092	10:44:49.3	10:44:48.2	0	1s	-1	31°	67°	82	Tmp	189	11.533	12:53:16.9	12:53:13.7	0	3s	-3	43°	57°										
27	Tmp	42	1.457	10:45:37.7	10:45:38.7	0	1s	+1	25°	67°	83	Tmp	192	0.550	12:55:17.9	12:55:42.3	0	24s	[+24]	79°	58°										
28	Tmp	43	1.637	10:45:56.1	10:45:58.4	0	2s	+2	44°	67°	84	Tmp	197	1.562	12:56:59.7	12:57:05.7	0	6s	+6	67°	57°										
29	Tmp	45	2.035	10:46:40.2	10:46:38.2	0	2s	-2	40°	67°	85	Tmp	201	2.200	12:58:10.6	12:58:06.2	0	4s	-4	61°	57°										
30	Tmp	50	3.123	10:48:47.0	10:48:47.4	0	0s	0	9°	66°	86	Tmp	205	2.877	12:59:34.2	12:59:33.4	0	1s	-1	17°	57°										
31	Tmp	54	4.066	10:51:11.7	10:51:13.7	0	2s	+2	35°	66°	87	Tmp	207	3.443	13:00:41.6	13:00:45.5	0	4s	+4	46°	57°										
32	Tmp	56	4.515	10:51:55.2	10:51:55.1	0	0s	0	6°	65°	88	Tmp	212	0.602	13:03:15.3	13:03:15.6	0	0s	0	16°	57°										
33	Tmp	58	4.795	10:52:21.8	10:52:22.2	0	0s	0	11°	65°	89	Tmp	214	1.101	13:04:09.2	13:04:07.8	0	1s	-1	33°	57°										
34	Tmp	66	0.298	10:58:56.8	10:58:59.4	0	3s	+3	56°	65°	90	Tmp	215	1.893	13:05:23.3	13:05:27.4	0	4s	+4	61°	56°										
35	Tmp	67	0.757	10:59:42.5	10:59:43.3	0	1s	+1	42°	65°	91	Tmp	217	2.302	13:06:05.5	13:06:04.9	0	1s	-1	36°	56°										
36	Tmp	68	1.467	11:00:45.3	11:00:45.5	0	0s	0	14°	65°	92	Tmp	220	3.278	13:07:49.6	13:07:50.8	0	1s	+1	32°	56°										
37	Tmp	69	1.829	11:01:18.4	11:01:19.2	0	1s	+1	44°	65°	93	Tmp	223	4.139	13:09:18.0	13:09:19.0	0	1s	+1	33°	56°										
38	Tmp	71	2.582	11:02:32.2	11:02:30.5	0	2s	-2	54°	65°	94	Tmp	227	5.904	13:12:31.6	13:12:33.4	0	2s	+2	50°	56°										
39	Tmp	72	2.928	11:03:08.9	11:03:06.2	0	3s	-3	64°	65°	<table border="1"> <tr> <td>Num</td><td>98</td><td>Pen</td><td>0</td><td>PCZ</td><td>14</td><td>Total PP</td><td>654</td><td>Col. Final</td><td>56°</td> </tr> </table>											Num	98	Pen	0	PCZ	14	Total PP	654	Col. Final	56°
Num	98	Pen	0	PCZ	14	Total PP	654	Col. Final	56°																						
40	Tmp	77	3.653	11:04:40.0	11:04:47.0	0	7s	+7	70°	65°																					
41	Tmp	79	4.398	11:06:02.5	11:06:02.2	0	0s	0	13°	65°																					
42	Tmp	82	5.020	11:07:19.3	11:07:20.3	0	1s	+1	33°	65°																					
43	Tmp	85	6.154	11:09:29.3	11:09:25.7	0	4s	-4	52°	65°																					
44	Tmp	94	0.120	11:14:12.0	11:14:13.3	0	1s	+1	42°	65°																					
45	Tmp	99	1.660	11:17:59.8	11:17:59.3	0	1s	-1	26°	65°																					
46	Tmp	101	2.458	11:20:15.0	11:20:17.5	0	3s	+3	45°	64°																					
47	Tmp	103	2.738	11:20:51.6	11:20:53.6	0	2s	+2	41°	64°																					
48	Tmp	105	3.488	11:22:13.3	11:22:13.6	0	0s	0	6°	64°																					
49	Tmp	110	0.218	11:25:31.0	11:25:37.7	0	7s	+7	71°	63°																					
50	Tmp	113	0.988	11:27:21.3	11:27:22.5	0	1s	+1	21°	61°																					
51	Tmp	116	1.626	11:28:49.6	11:28:57.7	0	8s	+8	62°	61°																					
52	Tmp	118	2.336	11:30:13.6	11:30:19.2	0	6s	+6	60°	60°																					






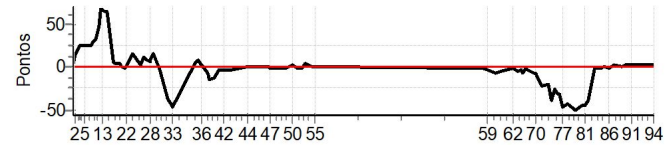
VELOCITTA - SP - Mitsubishi MotorSports 2024

Performance Individual

PC	Tp	Trc	DistPC	Ideal	Passagem	Pen	Erro	Pontos	NoPC	AtePC
N u m	99	99 / Renan Prado Miziara / Rafaela Ferraz								
		Cat / NL / Largada		LIGHT / 99 / 10:19:00						
		Itupeva-SP				L200 TRITON SPORT HPE SERTOES				
PC	Tp	Trc	DistPC	Ideal	Passagem	Pen	Erro	Pontos	NoPC	AtePC
1	Tmp	2	0.276	10:24:30.1	10:24:35.3	0	5s	+5	62°	49°
2	Tmp	3	0.631	10:25:11.1	10:25:25.4	0	14s	+14	84°	69°
3	Tmp	4	0.817	10:25:32.3	10:25:49.3	0	17s	+17	82°	77°
4	Tmp	5	1.291	10:26:24.1	10:26:49.3	0	25s	[+25]	80°	78°
5	Tmp	7	1.863	10:27:43.2	10:28:08.2	0	25s	+25	78°	79°
6	Tmp	7	2.858	10:29:42.6	10:30:07.8	0	25s	+25	76°	74°
7	Tmp	8	3.031	10:30:01.6	10:30:30.4	0	29s	[+29]	75°	75°
8	Tmp	9	3.359	10:30:35.0	10:31:05.9	0	31s	[+31]	73°	74°
9	Tmp	10	3.544	10:30:56.8	10:31:29.5	0	33s	[+33]	74°	74°
10	Tmp	12	4.019	10:31:54.2	10:32:42.6	0	48s	[+48]	76°	74°
11	Tmp	12	4.190	10:32:12.9	10:33:20.2	0	1m07s	[+67]	81°	74°
12	Tmp	13	4.324	10:32:26.8	10:33:36.4	0	1m10s	[+70]	83°	75°
13	Tmp	13	4.520	10:32:46.4	10:33:53.7	0	1m07s	[+67]	81°	75°
14	Tmp	14	5.059	10:33:46.1	10:34:49.6	0	1m04s	[+64]	81°	75°
15	Tmp	15	5.266	10:34:08.1	10:35:11.8	0	1m04s	[+64]	80°	75°
16	Tmp	20	5.748	10:36:03.6	10:36:10.5	0	7s	+7	49°	74°
17	Tmp	21	6.054	10:36:36.0	10:36:41.0	0	5s	+5	48°	74°
18	Tmp	22	6.503	10:37:28.1	10:37:32.1	0	4s	+4	49°	74°
19	Tmp	23	6.737	10:37:55.4	10:37:59.8	0	4s	+4	48°	74°
20	Tmp	24	6.932	10:38:17.3	10:38:18.6	0	1s	+1	17°	73°
21	Tmp	26	7.390	10:39:11.4	10:39:10.1	0	1s	-1	24°	74°
22	Tmp	28	7.669	10:39:45.2	10:39:45.9	0	1s	+1	18°	73°
23	Tmp	33	8.432	10:41:32.3	10:41:47.6	0	15s	+15	66°	72°
24	Tmp	36	0.236	10:44:15.9	10:44:18.7	0	3s	+3	57°	68°
25	Tmp	38	0.650	10:45:00.1	10:45:11.2	0	11s	+11	65°	69°
26	Tmp	40	1.092	10:45:49.3	10:45:57.7	0	8s	+8	64°	68°
27	Tmp	42	1.457	10:46:37.7	10:46:45.1	0	7s	+7	62°	68°
28	Tmp	43	1.637	10:46:56.1	10:47:04.9	0	9s	+9	65°	68°
29	Tmp	45	2.035	10:47:40.2	10:47:55.0	0	15s	+15	71°	68°
30	Tmp	50	3.123	10:49:47.0	10:49:44.3	0	3s	-3	58°	68°
31	Tmp	54	4.066	10:52:11.7	10:51:34.6	0	37s	-37	76°	68°
32	Tmp	56	4.515	10:52:55.2	10:52:13.3	0	42s	-42	78°	69°
33	Tmp	58	4.795	10:53:21.8	10:52:36.0	0	46s	-46	79°	69°
34	Tmp	66	0.298	10:59:56.8	11:00:01.6	0	5s	+5	64°	69°
35	Tmp	67	0.757	11:00:42.5	11:00:50.8	0	8s	+8	70°	69°
36	Tmp	68	1.467	11:01:45.3	11:01:48.6	0	3s	+3	60°	69°
37	Tmp	69	1.829	11:02:18.4	11:02:18.4	0	0s	0	16°	69°
38	Tmp	71	2.582	11:03:32.2	11:03:24.8	0	7s	-7	72°	68°
39	Tmp	72	2.928	11:04:08.9	11:03:55.2	0	14s	-14	76°	68°
40	Tmp	77	3.653	11:05:40.0	11:05:28.3	0	12s	-12	75°	68°
41	Tmp	79	4.398	11:07:02.5	11:06:59.7	0	3s	-3	59°	68°
42	Tmp	82	5.020	11:08:19.3	11:08:15.1	0	4s	-4	60°	68°
43	Tmp	85	6.154	11:10:29.3	11:10:25.3	0	4s	-4	51°	68°
44	Tmp	94	0.120	11:15:12.0	11:15:12.0	0	0s	0	19°	68°
45	Tmp	99	1.660	11:18:59.8	11:19:00.1	0	0s	0	6°	68°
46	Tmp	101	2.458	11:21:15.0	11:21:16.4	0	1s	+1	25°	68°
47	Tmp	103	2.738	11:21:51.6	11:21:49.8	0	2s	-2	40°	68°
48	Tmp	105	3.488	11:23:13.3	11:23:12.6	0	1s	-1	27°	68°
49	Tmp	110	0.218	11:26:31.0	11:26:29.1	0	2s	-2	52°	67°
50	Tmp	113	0.988	11:28:21.3	11:28:23.7	0	2s	+2	36°	65°
51	Tmp	116	1.626	11:29:49.6	11:29:48.8	0	1s	-1	29°	65°
52	Tmp	118	2.336	11:31:13.6	11:31:13.0	0	1s	-1	30°	65°

PC	Tp	Trc	DistPC	Ideal	Passagem	Pen	Erro	Pontos	NoPC	AtePC
53	Tmp	119	2.761	11:31:53.3	11:31:58.0	0	5s	+5	59°	64°
54	Tmp	123	3.632	11:33:44.8	11:33:45.7	0	1s	+1	26°	63°
55	Tmp	124	4.232	11:34:40.9	11:34:41.7	0	1s	+1	28°	63°
56	Tmp	131	0.480	12:22:02.3	12:22:00.1	0	2s	-2	60°	62°
57	Tmp	132	0.904	12:22:36.4	12:22:35.9	0	1s	-1	46°	62°
58	Tmp	133	1.584	12:23:32.6	12:23:30.4	0	2s	-2	57°	62°
59	Tmp	136	2.651	12:25:10.1	12:25:06.6	0	4s	-4	60°	62°
60	Tmp	141	3.890	12:27:21.6	12:27:15.3	0	6s	-6	66°	61°
61	Tmp	143	4.745	12:28:40.3	12:28:35.8	0	5s	-5	66°	61°
62	Tmp	149	0.167	12:32:45.1	12:32:42.9	0	2s	-2	47°	60°
63	Tmp	152	0.793	12:33:53.5	12:33:48.6	0	5s	-5	65°	60°
64	Tmp	154	1.241	12:34:44.4	12:34:40.3	0	4s	-4	60°	60°
65	Tmp	154	1.512	12:35:14.0	12:35:08.1	0	6s	-6	64°	60°
66	Tmp	154	1.961	12:36:02.9	12:36:01.6	0	1s	-1	16°	60°
67	Tmp	156	2.321	12:36:44.0	12:36:41.4	0	3s	-3	50°	59°
68	Tmp	158	2.815	12:37:35.8	12:37:30.5	0	5s	-5	51°	59°
69	Tmp	161	3.225	12:38:24.6	12:38:19.0	0	6s	-6	62°	59°
70	Tmp	164	3.576	12:39:15.0	12:39:08.2	0	7s	-7	60°	59°
71	Tmp	168	4.260	12:40:51.4	12:40:29.4	0	22s	-22	80°	59°
72	Tmp	172	5.156	12:42:34.2	12:42:13.9	0	20s	-20	75°	59°
73	Tmp	174	5.648	12:43:42.6	12:43:04.5	0	38s	-38	81°	59°
74	Tmp	176	6.123	12:44:30.0	12:44:04.7	0	25s	-25	73°	59°
75	Tmp	178	6.721	12:45:32.7	12:45:01.4	0	31s	-31	75°	59°
76	Tmp	179	7.071	12:46:06.3	12:45:34.5	0	32s	-32	74°	60°
77	Tmp	182	7.669	12:47:13.0	12:46:27.1	0	46s	-46	80°	61°
78	Tmp	182	8.352	12:48:27.5	12:47:45.2	0	42s	-42	79°	63°
79	Tmp	185	9.543	12:50:52.4	12:50:02.9	0	50s	-50	83°	63°
80	Tmp	187	10.525	12:52:38.8	12:51:53.9	0	45s	-45	77°	64°
81	Tmp	189	10.942	12:53:22.3	12:52:37.9	0	44s	-44	76°	64°
82	Tmp	189	11.533	12:54:16.9	12:53:37.8	0	39s	-39	76°	63°
83	Tmp	192	0.550	12:56:17.9	12:56:15.6	0	2s	-2	57°	63°
84	Tmp	197	1.562	12:57:59.7	12:57:59.2	0	1s	-1	25°	63°
85	Tmp	201	2.200	12:59:10.6	12:59:12.0	0	1s	+1	20°	62°
86	Tmp	205	2.877	13:00:34.2	13:00:32.9	0	1s	-1	16°	62°
87	Tmp	207	3.443	13:01:41.6	13:01:44.8	0	3s	+3	35°	61°
88	Tmp	212	0.602	13:04:15.3	13:04:16.1	0	1s	+1	44°	61°
89	Tmp	214	1.101	13:05:09.2	13:05:11.6	0	2s	+2	48°	60°
90	Tmp	215	1.893	13:06:23.3	13:06:24.8	0	2s	+2	55°	60°
91	Tmp	217	2.302	13:07:05.5	13:07:07.7	0	2s	+2	48°	60°
92	Tmp	220	3.278	13:08:49.6	13:08:51.8	0	2s	+2	50°	60°
93	Tmp	223	4.139	13:10:18.0	13:10:21.0	0	3s	+3	57°	60°
94	Tmp	227	5.904	13:13:31.6	13:13:34.0	0	2s	+2	49°	59°

Num 99 Pen 0 PCZ 3 Total PP 897 Col. Final 59°






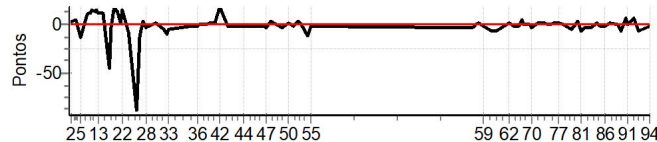
VELOCITTA - SP - Mitsubishi MotorSports 2024

Performance Individual

PC	Tp	Trc	DistPC	Ideal	Passagem	Pen	Erro	Pontos	NoPC	AtePC
N u m	100	100 / Fabio Bioucas Lima / Daniel Lopes								
		Cat / NL / Largada		LIGHT / 100 / 10:20:00						
		Limeira-SP				L200 TRITON SPORT HPE-S 2.4 D 4X				
PC	Tp	Trc	DistPC	Ideal	Passagem	Pen	Erro	Pontos	NoPC	AtePC
1	Tmp	2	0.276	10:25:30.1	10:25:32.8	0	3s	+3	57°	44°
2	Tmp	3	0.631	10:26:11.1	10:26:14.3	0	3s	+3	53°	58°
3	Tmp	4	0.817	10:26:32.3	10:26:34.9	0	3s	+3	48°	56°
4	Tmp	5	1.291	10:27:24.1	10:27:29.4	0	5s	+5	55°	53°
5	Tmp	7	1.863	10:28:43.2	10:28:30.6	0	13s	-13	70°	65°
6	Tmp	7	2.858	10:30:42.6	10:30:52.9	0	10s	+10	64°	55°
7	Tmp	8	3.031	10:31:01.6	10:31:13.8	0	12s	[+12]	63°	59°
8	Tmp	9	3.359	10:31:35.0	10:31:47.3	0	12s	+12	64°	60°
9	Tmp	10	3.544	10:31:56.8	10:32:10.4	0	14s	[+14]	67°	61°
10	Tmp	12	4.019	10:32:54.2	10:33:07.4	0	13s	[+13]	61°	61°
11	Tmp	12	4.190	10:33:12.9	10:33:27.6	0	15s	[+15]	61°	62°
12	Tmp	13	4.324	10:33:26.8	10:33:40.1	0	13s	[+13]	61°	63°
13	Tmp	13	4.520	10:33:46.4	10:33:57.8	0	11s	+11	59°	61°
14	Tmp	14	5.059	10:34:46.1	10:34:56.7	0	11s	+11	56°	60°
15	Tmp	15	5.266	10:35:08.1	10:35:20.1	0	12s	+12	57°	56°
16	Tmp	20	5.748	10:37:03.6	10:36:19.0	0	45s	-45	71°	62°
17	Tmp	21	6.054	10:37:36.0	10:37:33.0	0	3s	-3	40°	59°
18	Tmp	22	6.503	10:38:28.1	10:38:46.2	0	18s	[+18]	68°	60°
19	Tmp	23	6.737	10:38:55.4	10:39:10.4	0	15s	[+15]	68°	63°
20	Tmp	24	6.932	10:39:17.3	10:39:30.0	0	13s	[+13]	67°	63°
21	Tmp	26	7.390	10:40:11.4	10:40:12.6	0	1s	+1	23°	62°
22	Tmp	28	7.669	10:40:45.2	10:40:59.2	0	14s	[+14]	66°	63°
23	Tmp	33	8.432	10:42:32.3	10:42:24.0	0	8s	-8	58°	61°
24	Tmp	36	0.236	10:45:15.9	10:43:48.7	0	1m27s	-87	79°	63°
25	Tmp	38	0.650	10:46:00.1	10:45:48.3	0	12s	-12	68°	63°
26	Tmp	40	1.092	10:46:49.3	10:46:52.0	0	3s	+3	49°	63°
27	Tmp	42	1.457	10:47:37.7	10:47:33.7	0	4s	-4	56°	63°
28	Tmp	43	1.637	10:47:56.1	10:47:55.5	0	1s	-1	28°	63°
29	Tmp	45	2.035	10:48:40.2	10:48:38.3	0	2s	-2	39°	62°
30	Tmp	50	3.123	10:50:47.0	10:50:47.9	0	1s	+1	32°	62°
31	Tmp	54	4.066	10:53:11.7	10:53:06.4	0	5s	-5	55°	64°
32	Tmp	56	4.515	10:53:55.2	10:53:45.7	0	10s	-10	67°	64°
33	Tmp	58	4.795	10:54:21.8	10:54:16.8	0	5s	-5	57°	64°
34	Tmp	66	0.298	11:00:56.8	11:00:55.4	0	1s	-1	29°	64°
35	Tmp	67	0.757	11:01:42.5	11:01:40.3	0	2s	-2	58°	64°
36	Tmp	68	1.467	11:02:45.3	11:02:43.9	0	1s	-1	42°	64°
37	Tmp	69	1.829	11:03:18.4	11:03:18.8	0	0s	0	15°	64°
38	Tmp	71	2.582	11:04:32.2	11:04:32.2	0	0s	0	15°	63°
39	Tmp	72	2.928	11:05:08.9	11:05:08.5	0	0s	0	12°	63°
40	Tmp	77	3.653	11:06:40.0	11:06:41.5	0	2s	+2	47°	63°
41	Tmp	79	4.398	11:08:02.5	11:08:03.7	0	1s	+1	37°	61°
42	Tmp	82	5.020	11:09:19.3	11:09:37.6	0	18s	[+18]	78°	62°
43	Tmp	85	6.154	11:11:29.3	11:11:27.6	0	2s	-2	44°	60°
44	Tmp	94	0.120	11:16:12.0	11:16:09.8	0	2s	-2	56°	60°
45	Tmp	99	1.660	11:19:59.8	11:19:58.0	0	2s	-2	47°	59°
46	Tmp	101	2.458	11:22:15.0	11:22:14.1	0	1s	-1	24°	59°
47	Tmp	103	2.738	11:22:51.6	11:22:48.2	0	3s	-3	46°	58°
48	Tmp	105	3.488	11:24:13.3	11:24:15.8	0	3s	+3	45°	58°
49	Tmp	110	0.218	11:27:31.0	11:27:26.7	0	4s	-4	65°	58°
50	Tmp	113	0.988	11:29:21.3	11:29:23.2	0	2s	+2	35°	56°
51	Tmp	116	1.626	11:30:49.6	11:30:48.5	0	1s	-1	28°	56°
52	Tmp	118	2.336	11:32:13.6	11:32:17.5	0	4s	+4	52°	56°

PC	Tp	Trc	DistPC	Ideal	Passagem	Pen	Erro	Pontos	NoPC	AtePC
53	Tmp	119	2.761	11:32:53.3	11:32:53.5	0	0s	0	11°	56°
54	Tmp	123	3.632	11:34:44.8	11:34:33.7	0	11s	-11	68°	56°
55	Tmp	124	4.232	11:35:40.9	11:35:39.8	0	1s	-1	27°	55°
56	Tmp	131	0.480	12:23:02.3	12:22:58.4	0	4s	-4	68°	54°
57	Tmp	132	0.904	12:23:36.4	12:23:36.5	0	0s	0	17°	54°
58	Tmp	133	1.584	12:24:32.6	12:24:33.4	0	1s	+1	39°	54°
59	Tmp	136	2.651	12:26:10.1	12:26:08.9	0	1s	-1	38°	54°
60	Tmp	141	3.890	12:28:21.6	12:28:14.4	0	7s	-7	68°	55°
61	Tmp	143	4.745	12:29:40.3	12:29:33.1	0	7s	-7	70°	55°
62	Tmp	149	0.167	12:33:45.1	12:33:47.4	0	2s	+2	46°	55°
63	Tmp	152	0.793	12:34:53.5	12:34:52.6	0	1s	-1	35°	55°
64	Tmp	154	1.241	12:35:44.4	12:35:42.9	0	2s	-2	48°	55°
65	Tmp	154	1.512	12:36:14.0	12:36:12.4	0	2s	-2	47°	55°
66	Tmp	154	1.961	12:37:02.9	12:37:07.7	0	5s	+5	52°	55°
67	Tmp	156	2.321	12:37:44.0	12:37:44.0	0	0s	0	11°	55°
68	Tmp	158	2.815	12:38:35.8	12:38:36.0	0	0s	0	6°	54°
69	Tmp	161	3.225	12:39:24.6	12:39:24.7	0	0s	0	12°	54°
70	Tmp	164	3.576	12:40:15.0	12:40:12.4	0	3s	-3	40°	54°
71	Tmp	168	4.260	12:41:51.4	12:41:52.2	0	1s	+1	23°	54°
72	Tmp	172	5.156	12:43:34.2	12:43:35.5	0	1s	+1	15°	53°
73	Tmp	174	5.648	12:44:42.6	12:44:42.5	0	0s	0	6°	53°
74	Tmp	176	6.123	12:45:30.0	12:45:29.8	0	0s	0	9°	52°
75	Tmp	178	6.721	12:46:32.7	12:46:33.4	0	1s	+1	26°	52°
76	Tmp	179	7.071	12:47:06.3	12:47:07.9	0	2s	+2	35°	52°
77	Tmp	182	7.669	12:48:13.0	12:48:13.7	0	1s	+1	13°	52°
78	Tmp	182	8.352	12:49:27.5	12:49:27.7	0	0s	0	4°	52°
79	Tmp	185	9.543	12:51:52.4	12:51:47.5	0	5s	-5	50°	51°
80	Tmp	187	10.525	12:53:38.8	12:53:41.6	0	3s	+3	39°	51°
81	Tmp	189	10.942	12:54:22.3	12:54:16.5	0	6s	-6	51°	50°
82	Tmp	189	11.533	12:55:16.9	12:55:13.6	0	3s	-3	42°	50°
83	Tmp	192	0.550	12:57:17.9	12:57:14.8	0	3s	-3	63°	50°
84	Tmp	197	1.562	12:58:59.7	12:59:01.7	0	2s	+2	45°	50°
85	Tmp	201	2.200	13:00:10.6	13:00:09.4	0	1s	-1	19°	50°
86	Tmp	205	2.877	13:01:34.2	13:01:33.7	0	1s	-1	15°	50°
87	Tmp	207	3.443	13:02:41.6	13:02:42.7	0	1s	+1	13°	49°
88	Tmp	212	0.602	13:05:15.3	13:05:14.9	0	0s	0	15°	48°
89	Tmp	214	1.101	13:06:09.2	13:06:03.2	0	6s	-6	67°	50°
90	Tmp	215	1.893	13:07:23.3	13:07:30.0	0	7s	+7	67°	50°
91	Tmp	217	2.302	13:08:05.5	13:08:05.2	0	0s	0	14°	49°
92	Tmp	220	3.278	13:09:49.6	13:09:55.8	0	6s	+6	63°	50°
93	Tmp	223	4.139	13:11:18.0	13:11:10.9	0	7s	-7	65°	50°
94	Tmp	227	5.904	13:14:31.6	13:14:30.5	0	1s	-1	30°	50°

Num 100 Pen 0 PCZ 13 Total PP 406 Col. Final 50°





VELOCITTA - SP - Mitsubishi MotorSports 2024

Performance Individual

PC	Tp	Trc	DistPC	Ideal	Passagem	Pen	Erro	Pontos	NoPC	AtePC	PC	Tp	Trc	DistPC	Ideal	Passagem	Pen	Erro	Pontos	NoPC	AtePC
N	101	101 / Rafael Garcia Pimenta / Fabricio Garcia Pimenta																			
u		Cat / NL / Largada LIGHT / 101 / 10:21:00																			
m	40º	Franca-SP PAJERO TR4 FLEX 2.0 4X4 AT																			
PC	Tp	Trc	DistPC	Ideal	Passagem	Pen	Erro	Pontos	NoPC	AtePC	PC	Tp	Trc	DistPC	Ideal	Passagem	Pen	Erro	Pontos	NoPC	AtePC
1	Tmp	2	0.276	10:26:30.1	10:27:02.4	0	32s	[+32]	89º	71º	53	Tmp	119	2.761	11:33:53.3	11:33:52.7	0	1s	-1	27º	43º
2	Tmp	3	0.631	10:27:11.1	10:27:48.7	0	38s	[+38]	91º	87º	54	Tmp	123	3.632	11:35:44.8	11:35:37.5	0	7s	-7	63º	44º
3	Tmp	4	0.817	10:27:32.3	10:28:13.7	0	41s	[+41]	92º	89º	55	Tmp	124	4.232	11:36:40.9	11:36:40.0	0	1s	-1	26º	44º
4	Tmp	5	1.291	10:28:24.1	10:29:21.2	0	57s	[+57]	92º	89º	56	Tmp	131	0.480	12:24:02.3	12:23:57.6	0	5s	-5	71º	43º
5	Tmp	7	1.863	10:29:43.2	10:30:20.6	0	37s	[+37]	81º	88º	57	Tmp	132	0.904	12:24:36.4	12:24:35.8	0	1s	-1	45º	43º
6	Tmp	7	2.858	10:31:42.6	10:31:35.0	0	8s	-8	61º	80º	58	Tmp	133	1.584	12:25:32.6	12:25:30.5	0	2s	-2	56º	43º
7	Tmp	8	3.031	10:32:01.6	10:31:56.6	0	5s	-5	52º	79º	59	Tmp	136	2.651	12:27:10.1	12:27:03.0	0	7s	-7	65º	45º
8	Tmp	9	3.359	10:32:35.0	10:32:37.0	0	2s	+2	31º	76º	60	Tmp	141	3.890	12:29:21.6	12:29:21.6	0	0s	0	15º	45º
9	Tmp	10	3.544	10:32:56.8	10:32:59.1	0	2s	+2	28º	72º	61	Tmp	143	4.745	12:30:40.3	12:30:38.5	0	2s	-2	56º	45º
10	Tmp	12	4.019	10:33:54.2	10:33:54.8	0	1s	+1	18º	71º	62	Tmp	149	0.167	12:34:45.1	12:34:45.5	0	0s	0	16º	45º
11	Tmp	12	4.190	10:34:12.9	10:34:15.3	0	2s	+2	22º	67º	63	Tmp	152	0.793	12:35:53.5	12:35:53.9	0	0s	0	7º	45º
12	Tmp	13	4.324	10:34:26.8	10:34:25.8	0	1s	-1	21º	65º	64	Tmp	154	1.241	12:36:44.4	12:36:44.1	0	0s	0	9º	45º
13	Tmp	13	4.520	10:34:46.4	10:34:45.3	0	1s	-1	22º	65º	65	Tmp	154	1.512	12:37:14.0	12:37:13.4	0	1s	-1	24º	45º
14	Tmp	14	5.059	10:35:46.1	10:35:43.7	0	2s	-2	34º	64º	66	Tmp	154	1.961	12:38:02.9	12:38:05.3	0	2s	+2	33º	44º
15	Tmp	15	5.266	10:36:08.1	10:36:07.0	0	1s	-1	22º	64º	67	Tmp	156	2.321	12:38:44.0	12:38:44.0	0	0s	0	10º	43º
16	Tmp	20	5.748	10:38:03.6	10:37:13.2	0	50s	-50	74º	64º	68	Tmp	158	2.815	12:39:35.8	12:39:34.5	0	1s	-1	19º	43º
17	Tmp	21	6.054	10:38:36.0	10:38:14.2	0	22s	-22	71º	65º	69	Tmp	161	3.225	12:40:24.6	12:40:25.5	0	1s	+1	25º	42º
18	Tmp	22	6.503	10:39:28.1	10:39:29.4	0	1s	+1	25º	65º	70	Tmp	164	3.576	12:41:15.0	12:41:16.2	0	1s	+1	17º	42º
19	Tmp	23	6.737	10:39:55.4	10:39:58.8	0	3s	+3	44º	64º	71	Tmp	168	4.260	12:42:51.4	12:42:55.3	0	4s	+4	51º	43º
20	Tmp	24	6.932	10:40:17.3	10:40:26.3	0	9s	[+9]	61º	64º	72	Tmp	172	5.156	12:44:34.2	12:44:41.5	0	7s	[+7]	55º	43º
21	Tmp	26	7.390	10:41:11.4	10:41:10.6	0	1s	-1	22º	59º	73	Tmp	174	5.648	12:45:42.6	12:45:45.0	0	2s	+2	35º	43º
22	Tmp	28	7.669	10:41:45.2	10:41:43.5	0	2s	-2	38º	58º	74	Tmp	176	6.123	12:46:30.0	12:46:34.4	0	4s	+4	50º	43º
23	Tmp	33	8.432	10:43:32.3	10:43:23.5	0	9s	-9	59º	59º	75	Tmp	178	6.721	12:47:32.7	12:47:34.8	0	2s	+2	32º	43º
24	Tmp	36	0.236	10:46:15.9	10:46:18.8	0	3s	+3	56º	58º	76	Tmp	179	7.071	12:48:06.3	12:48:11.4	0	5s	[+5]	51º	43º
25	Tmp	38	0.650	10:47:00.1	10:47:00.3	0	0s	0	13º	57º	77	Tmp	182	7.669	12:49:13.0	12:49:18.0	0	5s	+5	51º	43º
26	Tmp	40	1.092	10:47:49.3	10:47:45.8	0	4s	-4	54º	55º	78	Tmp	182	8.352	12:50:27.5	12:50:33.9	0	6s	[+6]	53º	43º
27	Tmp	42	1.457	10:48:37.7	10:48:33.5	0	4s	-4	55º	54º	79	Tmp	185	9.543	12:52:52.4	12:52:57.5	0	5s	+5	49º	43º
28	Tmp	43	1.637	10:48:56.1	10:48:57.4	0	1s	+1	27º	54º	80	Tmp	187	10.525	12:54:38.8	12:54:41.9	0	3s	+3	38º	43º
29	Tmp	45	2.035	10:49:40.2	10:49:42.7	0	3s	+3	51º	54º	81	Tmp	189	10.942	12:55:22.3	12:55:22.7	0	0s	0	7º	42º
30	Tmp	50	3.123	10:51:47.0	10:51:45.6	0	1s	-1	31º	53º	82	Tmp	189	11.533	12:56:16.9	12:56:20.1	0	3s	+3	41º	42º
31	Tmp	54	4.066	10:54:11.7	10:54:08.2	0	4s	-4	53º	49º	83	Tmp	192	0.550	12:58:17.9	12:58:17.5	0	0s	0	10º	42º
32	Tmp	56	4.515	10:54:55.2	10:54:55.9	0	1s	+1	24º	49º	84	Tmp	197	1.562	12:59:59.7	13:00:00.4	0	1s	+1	24º	42º
33	Tmp	58	4.795	10:55:21.8	10:55:21.4	0	0s	0	10º	49º	85	Tmp	201	2.200	13:01:10.6	13:01:11.7	0	1s	+1	18º	42º
34	Tmp	66	0.298	11:01:56.8	11:01:58.6	0	2s	+2	46º	48º	86	Tmp	205	2.877	13:02:34.2	13:02:33.5	0	1s	-1	14º	42º
35	Tmp	67	0.757	11:02:42.5	11:02:40.9	0	2s	-2	57º	47º	87	Tmp	207	3.443	13:03:41.6	13:03:41.9	0	0s	0	4º	41º
36	Tmp	68	1.467	11:03:45.3	11:03:43.0	0	2s	-2	56º	47º	88	Tmp	212	0.602	13:06:15.3	13:06:14.5	0	1s	-1	43º	41º
37	Tmp	69	1.829	11:04:18.4	11:04:17.2	0	1s	-1	43º	47º	89	Tmp	214	1.101	13:07:09.2	13:07:06.3	0	3s	-3	55º	41º
38	Tmp	71	2.582	11:05:32.2	11:05:29.7	0	3s	-3	62º	48º	90	Tmp	215	1.893	13:08:23.3	13:08:24.5	0	1s	+1	36º	41º
39	Tmp	72	2.928	11:06:08.9	11:06:05.9	0	3s	-3	63º	48º	91	Tmp	217	2.302	13:09:05.5	13:09:06.4	0	1s	+1	35º	40º
40	Tmp	77	3.653	11:07:40.0	11:07:30.7	0	9s	-9	74º	49º	92	Tmp	220	3.278	13:10:49.6	13:10:48.9	0	1s	-1	31º	40º
41	Tmp	79	4.398	11:09:02.5	11:09:03.2	0	1s	+1	36º	47º	93	Tmp	223	4.139	13:12:18.0	13:12:18.0	0	0s	0	11º	40º
42	Tmp	82	5.020	11:10:19.3	11:10:18.5	0	1s	-1	32º	47º	94	Tmp	227	5.904	13:15:31.6	13:15:31.2	0	0s	0	11º	40º
43	Tmp	85	6.154	11:12:29.3	11:12:33.3	0	4s	+4	50º	47º											
44	Tmp	94	0.120	11:17:12.0	11:17:12.5	0	1s	+1	41º	47º											
45	Tmp	99	1.660	11:20:59.8	11:21:03.0	0	3s	+3	54º	46º											
46	Tmp	101	2.458	11:23:15.0	11:23:15.1	0	0s	0	8º	45º											
47	Tmp	103	2.738	11:23:51.6	11:23:50.6	0	1s	-1	24º	45º											
48	Tmp	105	3.488	11:25:13.3	11:25:14.2	0	1s	+1	26º	44º											
49	Tmp	110	0.218	11:28:31.0	11:28:30.4	0	1s	-1	34º	44º											
50	Tmp	113	0.988	11:30:21.3	11:30:26.1	0	5s	[+5]	53º	44º											
51	Tmp	116	1.626	11:31:49.6	11:31:50.0	0	0s	0	9º	44º											
52	Tmp	118	2.336	11:33:13.6	11:33:12.3	0	1s	-1	29º	44º											

Num 101 Pen 0 PCZ 14 Total PP 240 Col. Final 40º

