


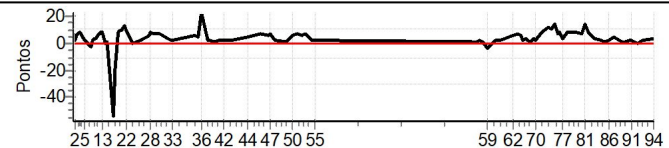


VELOCITTA - SP - Mitsubishi MotorSports 2024

Performance Individual

PC	Tp	Trc	DistPC	Ideal	Passagem	Pen	Erro	Pontos	NoPC	AtePC	PC	Tp	Trc	DistPC	Ideal	Passagem	Pen	Erro	Pontos	NoPC	AtePC	
N	102	102 / Paulo Menezes / Mayara Menezes										53	Tmp	119	2.761	11:34:53.3	11:35:00.2	0	7s	+7	62°	52°
u		Cat / NL / Largada										54	Tmp	123	3.632	11:36:44.8	11:36:46.4	0	2s	+2	44°	52°
m	52°	São Paulo-SP										55	Tmp	124	4.232	11:37:40.9	11:37:43.9	0	3s	+3	57°	52°
		TRITON SPORT HPE TOP AT 2.4 DIE										56	Tmp	131	0.480	12:25:02.3	12:25:03.4	0	1s	+1	46°	51°
PC	Tp	Trc	DistPC	Ideal	Passagem	Pen	Erro	Pontos	NoPC	AtePC	57	Tmp	132	0.904	12:25:36.4	12:25:38.0	0	2s	+2	62°	50°	
1	Tmp	2	0.276	10:27:30.1	10:27:37.5	0	7s	+7	72°	58°	58	Tmp	133	1.584	12:26:32.6	12:26:33.1	0	1s	+1	38°	50°	
2	Tmp	3	0.631	10:28:11.1	10:28:14.0	0	3s	+3	52°	61°	59	Tmp	136	2.651	12:28:10.1	12:28:07.0	0	3s	-3	58°	50°	
3	Tmp	4	0.817	10:28:32.3	10:28:38.1	0	6s	+6	63°	62°	60	Tmp	141	3.890	12:30:21.6	12:30:24.4	0	3s	+3	59°	50°	
4	Tmp	5	1.291	10:29:24.1	10:29:31.8	0	8s	+8	66°	65°	61	Tmp	143	4.745	12:31:40.3	12:31:42.3	0	2s	+2	55°	50°	
5	Tmp	7	1.863	10:30:43.2	10:30:46.6	0	3s	+3	46°	58°	62	Tmp	149	0.167	12:35:45.1	12:35:50.6	0	6s	+6	68°	50°	
6	Tmp	7	2.858	10:32:42.6	10:32:41.1	0	2s	-2	41°	52°	63	Tmp	152	0.793	12:36:53.5	12:37:00.8	0	7s	+7	73°	50°	
7	Tmp	8	3.031	10:33:01.6	10:33:04.2	0	3s	+3	41°	51°	64	Tmp	154	1.241	12:37:44.4	12:37:50.7	0	6s	+6	67°	50°	
8	Tmp	9	3.359	10:33:35.0	10:33:39.3	0	4s	+4	48°	47°	65	Tmp	154	1.512	12:38:14.0	12:38:15.8	0	2s	+2	46°	50°	
9	Tmp	10	3.544	10:33:56.8	10:34:00.6	0	4s	+4	42°	43°	66	Tmp	154	1.961	12:39:02.9	12:39:07.3	0	4s	+4	51°	50°	
10	Tmp	12	4.019	10:34:54.2	10:35:01.5	0	7s	+7	50°	42°	67	Tmp	156	2.321	12:39:44.0	12:39:46.8	0	3s	+3	49°	50°	
11	Tmp	12	4.190	10:35:12.9	10:35:21.3	0	8s	+8	50°	43°	68	Tmp	158	2.815	12:40:35.8	12:40:37.1	0	1s	+1	18°	50°	
12	Tmp	13	4.324	10:35:26.8	10:35:34.0	0	7s	+7	51°	43°	69	Tmp	161	3.225	12:41:24.6	12:41:28.6	0	4s	+4	54°	50°	
13	Tmp	13	4.520	10:35:46.4	10:35:54.2	0	8s	+8	55°	43°	70	Tmp	164	3.576	12:42:15.0	12:42:17.8	0	3s	+3	39°	50°	
14	Tmp	14	5.059	10:36:46.1	10:36:46.5	0	0s	0	6°	43°	71	Tmp	168	4.260	12:43:51.4	12:44:00.5	0	9s	+9	67°	50°	
15	Tmp	15	5.266	10:37:08.1	10:37:09.5	0	1s	+1	21°	43°	72	Tmp	172	5.156	12:45:34.2	12:45:46.2	0	12s	[+12]	69°	50°	
16	Tmp	20	5.748	10:39:03.6	10:38:09.4	0	54s	-54	76°	52°	73	Tmp	174	5.648	12:46:42.6	12:46:53.4	0	11s	[+11]	69°	50°	
17	Tmp	21	6.054	10:39:36.0	10:39:16.8	0	19s	-19	66°	53°	74	Tmp	176	6.123	12:47:30.0	12:47:43.6	0	14s	[+14]	66°	50°	
18	Tmp	22	6.503	10:40:28.1	10:40:36.0	0	8s	+8	59°	53°	75	Tmp	178	6.721	12:48:32.7	12:48:39.9	0	7s	+7	56°	50°	
19	Tmp	23	6.737	10:40:55.4	10:41:05.3	0	10s	[+10]	62°	54°	76	Tmp	179	7.071	12:49:06.3	12:49:14.2	0	8s	+8	58°	50°	
20	Tmp	24	6.932	10:41:17.3	10:41:27.1	0	10s	[+10]	64°	54°	77	Tmp	182	7.669	12:50:13.0	12:50:17.2	0	4s	+4	47°	51°	
21	Tmp	26	7.390	10:42:11.4	10:42:24.3	0	13s	[+13]	67°	55°	78	Tmp	182	8.352	12:51:27.5	12:51:35.6	0	8s	+8	60°	51°	
22	Tmp	28	7.669	10:42:45.2	10:42:55.1	0	10s	[+10]	62°	56°	79	Tmp	185	9.543	12:53:52.4	12:54:00.1	0	8s	+8	58°	52°	
23	Tmp	33	8.432	10:44:32.3	10:44:31.9	0	0s	0	8°	53°	80	Tmp	187	10.525	12:55:38.8	12:55:45.8	0	7s	+7	57°	52°	
24	Tmp	36	0.236	10:47:15.9	10:47:18.5	0	3s	+3	55°	53°	81	Tmp	189	10.942	12:56:22.3	12:56:37.6	0	15s	[+15]	66°	51°	
25	Tmp	38	0.650	10:48:00.1	10:48:04.3	0	4s	+4	54°	52°	82	Tmp	189	11.533	12:57:16.9	12:57:24.6	0	8s	+8	58°	51°	
26	Tmp	40	1.092	10:48:49.3	10:48:54.5	0	5s	+5	56°	51°	83	Tmp	192	0.550	12:59:17.9	12:59:21.6	0	4s	+4	66°	52°	
27	Tmp	42	1.457	10:49:37.7	10:49:44.8	0	7s	+7	61°	51°	84	Tmp	197	1.562	13:00:59.7	13:01:02.5	0	3s	+3	60°	52°	
28	Tmp	43	1.637	10:49:56.1	10:50:04.4	0	8s	+8	64°	51°	85	Tmp	201	2.200	13:02:10.6	13:02:11.7	0	1s	+1	17°	52°	
29	Tmp	45	2.035	10:50:40.2	10:50:46.8	0	7s	+7	64°	51°	86	Tmp	205	2.877	13:03:34.2	13:03:37.6	0	3s	+3	41°	51°	
30	Tmp	50	3.123	10:52:47.0	10:52:54.1	0	7s	+7	64°	52°	87	Tmp	207	3.443	13:04:41.6	13:04:46.8	0	5s	+5	59°	51°	
31	Tmp	54	4.066	10:55:11.7	10:55:15.5	0	4s	+4	52°	51°	88	Tmp	212	0.602	13:07:15.3	13:07:16.4	0	1s	+1	42°	52°	
32	Tmp	56	4.515	10:55:55.2	10:55:56.9	0	2s	+2	42°	51°	89	Tmp	214	1.101	13:08:09.2	13:08:10.1	0	1s	+1	32°	51°	
33	Tmp	58	4.795	10:56:21.8	10:56:23.8	0	2s	+2	44°	51°	90	Tmp	215	1.893	13:09:23.3	13:09:25.6	0	2s	+2	54°	51°	
34	Tmp	66	0.298	11:02:56.8	11:03:03.2	0	6s	+6	68°	51°	91	Tmp	217	2.302	13:10:05.5	13:10:08.5	0	3s	+3	57°	52°	
35	Tmp	67	0.757	11:03:42.5	11:03:47.9	0	5s	+5	65°	51°	92	Tmp	220	3.278	13:11:49.6	13:11:49.6	0	0s	0	13°	52°	
36	Tmp	68	1.467	11:04:45.3	11:05:08.2	0	23s	[+23]	81°	51°	93	Tmp	223	4.139	13:13:18.0	13:13:20.2	0	2s	+2	49°	52°	
37	Tmp	69	1.829	11:05:18.4	11:05:35.9	0	18s	[+18]	78°	52°	94	Tmp	227	5.904	13:16:31.6	13:16:35.6	0	4s	+4	58°	52°	
38	Tmp	71	2.582	11:06:32.2	11:06:34.1	0	2s	+2	53°	52°												
39	Tmp	72	2.928	11:07:08.9	11:07:11.1	0	2s	+2	55°	52°												
40	Tmp	77	3.653	11:08:40.0	11:08:41.2	0	1s	+1	28°	52°												
41	Tmp	79	4.398	11:10:02.5	11:10:05.6	0	3s	+3	58°	54°												
42	Tmp	82	5.020	11:11:19.3	11:11:21.6	0	2s	+2	43°	54°												
43	Tmp	85	6.154	11:13:29.3	11:13:32.3	0	3s	+3	48°	54°												
44	Tmp	94	0.120	11:18:12.0	11:18:17.4	0	5s	+5	67°	54°												
45	Tmp	99	1.660	11:21:59.8	11:22:06.8	0	7s	+7	65°	54°												
46	Tmp	101	2.458	11:24:15.0	11:24:21.2	0	6s	+6	60°	54°												
47	Tmp	103	2.738	11:24:51.6	11:24:59.0	0	7s	+7	60°	53°												
48	Tmp	105	3.488	11:26:13.3	11:26:15.1	0	2s	+2	34°	53°												
49	Tmp	110	0.218	11:29:31.0	11:29:32.3	0	1s	+1	33°	51°												
50	Tmp	113	0.988	11:31:21.3	11:31:27.3	0	6s	+6	57°	51°												
51	Tmp	116	1.626	11:32:49.6	11:32:56.9	0	7s	+7	57°	51°												
52	Tmp	118	2.336	11:34:13.6	11:34:19.2	0	6s	+6	59°	51°												

Num 102 Pen 0 PCZ 3 Total PP 420 Col. Final 52°




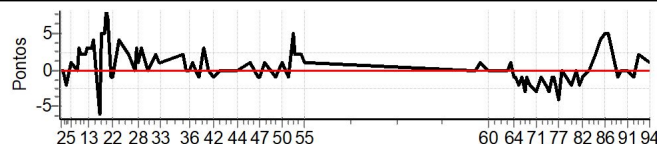


VELOCITTA - SP - Mitsubishi MotorSports 2024

Performance Individual

PC	Tp	Trc	DistPC	Ideal	Passagem	Pen	Erro	Pontos	NoPC	AtePC	PC	Tp	Trc	DistPC	Ideal	Passagem	Pen	Erro	Pontos	NoPC	AtePC
N u m	103	103 / Everton Casagrande / Fabrizio Oristanio																			
		Cat / NL / Largada			LIGHT / 103 / 10:23:00																
		São Paulo-SP									L200 TRITON 3.2 DIESEL A/T										
1	Tmp	2	0.276	10:28:30.1	10:28:29.9	0	0s	0	11 °	11 °	53	Tmp	119	2.761	11:35:53.3	11:35:55.0	0	2s	+2	45 °	26 °
2	Tmp	3	0.631	10:29:11.1	10:29:11.4	0	0s	0	14 °	8 °	54	Tmp	123	3.632	11:37:44.8	11:37:46.5	0	2s	+2	43 °	26 °
3	Tmp	4	0.817	10:29:32.3	10:29:32.4	0	0s	0	7 °	3 °	55	Tmp	124	4.232	11:38:40.9	11:38:42.1	0	1s	+1	25 °	26 °
4	Tmp	5	1.291	10:30:24.1	10:30:22.5	0	2s	-2	39 °	18 °	56	Tmp	131	0.480	12:26:02.3	12:26:02.3	0	0s	0	15 °	26 °
5	Tmp	7	1.863	10:31:43.2	10:31:44.3	0	1s	+1	23 °	12 °	57	Tmp	132	0.904	12:26:36.4	12:26:36.7	0	0s	0	16 °	26 °
6	Tmp	7	2.858	10:33:42.6	10:33:43.0	0	0s	0	8 °	8 °	58	Tmp	133	1.584	12:27:32.6	12:27:32.8	0	0s	0	16 °	26 °
7	Tmp	8	3.031	10:34:01.6	10:34:04.2	0	3s	+3	40 °	15 °	59	Tmp	136	2.651	12:29:10.1	12:29:10.7	0	1s	+1	37 °	26 °
8	Tmp	9	3.359	10:34:35.0	10:34:37.4	0	2s	+2	30 °	20 °	60	Tmp	141	3.890	12:31:21.6	12:31:21.9	0	0s	0	14 °	26 °
9	Tmp	10	3.544	10:34:56.8	10:34:58.5	0	2s	+2	27 °	21 °	61	Tmp	143	4.745	12:32:40.3	12:32:40.7	0	0s	0	10 °	25 °
10	Tmp	12	4.019	10:35:54.2	10:35:56.4	0	2s	+2	31 °	22 °	62	Tmp	149	0.167	12:36:45.1	12:36:44.8	0	0s	0	15 °	25 °
11	Tmp	12	4.190	10:36:12.9	10:36:16.3	0	3s	+3	32 °	22 °	63	Tmp	152	0.793	12:37:53.5	12:37:54.9	0	1s	+1	34 °	25 °
12	Tmp	13	4.324	10:36:26.8	10:36:29.4	0	3s	+3	39 °	25 °	64	Tmp	154	1.241	12:38:44.4	12:38:43.5	0	1s	-1	29 °	25 °
13	Tmp	13	4.520	10:36:46.4	10:36:49.7	0	3s	+3	36 °	27 °	65	Tmp	154	1.512	12:39:14.0	12:39:13.3	0	1s	-1	23 °	25 °
14	Tmp	14	5.059	10:37:46.1	10:37:49.5	0	3s	+3	42 °	29 °	66	Tmp	154	1.961	12:40:02.9	12:40:01.0	0	2s	-2	32 °	25 °
15	Tmp	15	5.266	10:38:08.1	10:38:12.1	0	4s	[+4]	47 °	28 °	67	Tmp	156	2.321	12:40:44.0	12:40:42.6	0	1s	-1	26 °	25 °
16	Tmp	20	5.748	10:40:03.6	10:39:57.3	0	6s	-6	47 °	31 °	68	Tmp	158	2.815	12:41:35.8	12:41:33.1	0	3s	-3	43 °	25 °
17	Tmp	21	6.054	10:40:36.0	10:40:40.8	0	5s	[+5]	47 °	31 °	69	Tmp	161	3.225	12:42:24.6	12:42:23.3	0	1s	-1	24 °	25 °
18	Tmp	22	6.503	10:41:28.1	10:41:33.4	0	5s	[+5]	52 °	31 °	70	Tmp	164	3.576	12:43:15.0	12:43:13.1	0	2s	-2	30 °	25 °
19	Tmp	23	6.737	10:41:55.4	10:42:03.0	0	8s	[+8]	60 °	33 °	71	Tmp	168	4.260	12:44:51.4	12:44:48.1	0	3s	-3	41 °	25 °
20	Tmp	24	6.932	10:42:17.3	10:42:24.6	0	7s	[+7]	54 °	33 °	72	Tmp	172	5.156	12:46:34.2	12:46:32.9	0	1s	-1	14 °	25 °
21	Tmp	26	7.390	10:43:11.4	10:43:10.9	0	1s	-1	21 °	34 °	73	Tmp	174	5.648	12:47:42.6	12:47:40.6	0	2s	-2	34 °	25 °
22	Tmp	28	7.669	10:43:45.2	10:43:44.0	0	1s	-1	17 °	33 °	74	Tmp	176	6.123	12:48:30.0	12:48:26.8	0	3s	-3	38 °	25 °
23	Tmp	33	8.432	10:45:32.3	10:45:36.3	0	4s	[+4]	50 °	33 °	75	Tmp	178	6.721	12:49:32.7	12:49:31.6	0	1s	-1	25 °	25 °
24	Tmp	36	0.236	10:48:15.9	10:48:18.1	0	2s	+2	50 °	32 °	76	Tmp	179	7.071	12:50:06.3	12:50:05.1	0	1s	-1	24 °	24 °
25	Tmp	38	0.650	10:49:00.1	10:49:01.4	0	1s	+1	34 °	30 °	77	Tmp	182	7.669	12:51:13.0	12:51:08.6	0	4s	-4	46 °	24 °
26	Tmp	40	1.092	10:49:49.3	10:49:49.5	0	0s	0	12 °	30 °	78	Tmp	182	8.352	12:52:27.5	12:52:27.1	0	0s	0	3 °	24 °
27	Tmp	42	1.457	10:50:37.7	10:50:40.2	0	3s	+3	51 °	30 °	79	Tmp	185	9.543	12:54:52.4	12:54:50.1	0	2s	-2	31 °	24 °
28	Tmp	43	1.637	10:50:56.1	10:50:57.4	0	1s	+1	26 °	30 °	80	Tmp	187	10.525	12:56:38.8	12:56:39.0	0	0s	0	6 °	23 °
29	Tmp	45	2.035	10:51:40.2	10:51:43.0	0	3s	+3	50 °	30 °	81	Tmp	189	10.942	12:57:22.3	12:57:20.6	0	2s	-2	31 °	22 °
30	Tmp	50	3.123	10:53:47.0	10:53:47.2	0	0s	0	8 °	30 °	82	Tmp	189	11.533	12:58:16.9	12:58:16.4	0	1s	-1	24 °	22 °
31	Tmp	54	4.066	10:56:11.7	10:56:13.9	0	2s	+2	34 °	30 °	83	Tmp	192	0.550	13:00:17.9	13:00:18.1	0	0s	0	9 °	22 °
32	Tmp	56	4.515	10:56:55.2	10:56:56.6	0	1s	+1	23 °	30 °	84	Tmp	197	1.562	13:01:59.7	13:02:01.8	0	2s	+2	44 °	22 °
33	Tmp	58	4.795	10:57:21.8	10:57:23.2	0	1s	+1	27 °	30 °	85	Tmp	201	2.200	13:03:10.6	13:03:14.4	0	4s	[+4]	60 °	22 °
34	Tmp	66	0.298	11:03:56.8	11:03:59.1	0	2s	+2	45 °	30 °	86	Tmp	205	2.877	13:04:34.2	13:04:39.5	0	5s	[+5]	62 °	22 °
35	Tmp	67	0.757	11:04:42.5	11:04:42.8	0	0s	0	13 °	29 °	87	Tmp	207	3.443	13:05:41.6	13:05:46.8	0	5s	[+5]	58 °	22 °
36	Tmp	68	1.467	11:05:45.3	11:05:45.3	0	0s	0	13 °	29 °	88	Tmp	212	0.602	13:08:15.3	13:08:14.3	0	1s	-1	41 °	22 °
37	Tmp	69	1.829	11:06:18.4	11:06:18.9	0	1s	+1	42 °	29 °	89	Tmp	214	1.101	13:09:09.2	13:09:08.8	0	0s	0	8 °	22 °
38	Tmp	71	2.582	11:07:32.2	11:07:32.6	0	0s	0	14 °	29 °	90	Tmp	215	1.893	13:10:23.3	13:10:23.5	0	0s	0	14 °	22 °
39	Tmp	72	2.928	11:08:08.9	11:08:08.2	0	1s	-1	35 °	28 °	91	Tmp	217	2.302	13:11:05.5	13:11:05.9	0	0s	0	13 °	22 °
40	Tmp	77	3.653	11:09:40.0	11:09:43.0	0	3s	+3	58 °	29 °	92	Tmp	220	3.278	13:12:49.6	13:12:49.0	0	1s	-1	30 °	22 °
41	Tmp	79	4.398	11:11:02.5	11:11:02.5	0	0s	0	12 °	28 °	93	Tmp	223	4.139	13:14:18.0	13:14:19.8	0	2s	+2	48 °	22 °
42	Tmp	82	5.020	11:12:19.3	11:12:18.2	0	1s	-1	31 °	28 °	94	Tmp	227	5.904	13:17:31.6	13:17:32.8	0	1s	+1	29 °	22 °
43	Tmp	85	6.154	11:14:29.3	11:14:29.3	0	0s	0	5 °	27 °											
44	Tmp	94	0.120	11:19:12.0	11:19:12.4	0	0s	0	18 °	27 °											
45	Tmp	99	1.660	11:22:59.8	11:23:00.5	0	1s	+1	25 °	27 °											
46	Tmp	101	2.458	11:25:15.0	11:25:13.6	0	1s	-1	23 °	27 °											
47	Tmp	103	2.738	11:25:51.6	11:25:50.6	0	1s	-1	23 °	27 °											
48	Tmp	105	3.488	11:27:13.3	11:27:14.4	0	1s	+1	25 °	26 °											
49	Tmp	110	0.218	11:30:31.0	11:30:30.5	0	1s	-1	32 °	26 °											
50	Tmp	113	0.988	11:32:21.3	11:32:21.9	0	1s	+1	20 °	26 °											
51	Tmp	116	1.626	11:33:49.6	11:33:49.1	0	1s	-1	27 °	26 °											
52	Tmp	118	2.336	11:35:13.6	11:35:18.5	0	5s	[+5]	57 °	26 °											

Num 103 Pen 0 PCZ 24 Total PP 106 Col. Final 22°






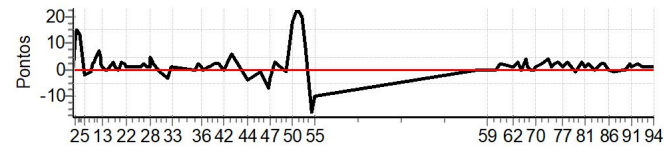
VELOCITTA - SP - Mitsubishi MotorSports 2024

Performance Individual

PC	Tp	Trc	DistPC	Ideal	Passagem	Pen	Erro	Pontos	NoPC	AtePC
N u m	104	104 / Kaynã Carvalho / Ana Flávia Passos								
		Cat / NL / Largada			LIGHT / 104 / 10:24:00					
		Limeira-SP				L200 OUTDOOR 2.5D MT 141CV HPE				
PC	Tp	Trc	DistPC	Ideal	Passagem	Pen	Erro	Pontos	NoPC	AtePC
1	Tmp	2	0.276	10:29:30.1	10:29:31.2	0	1s	+1	26°	22°
2	Tmp	3	0.631	10:30:11.1	10:30:22.2	0	11s	[+11]	78°	40°
3	Tmp	4	0.817	10:30:32.3	10:30:47.1	0	15s	[+15]	81°	68°
4	Tmp	5	1.291	10:31:24.1	10:31:36.7	0	13s	[+13]	72°	73°
5	Tmp	7	1.863	10:32:43.2	10:32:41.2	0	2s	-2	39°	71°
6	Tmp	7	2.858	10:34:42.6	10:34:41.8	0	1s	-1	29°	56°
7	Tmp	8	3.031	10:35:01.6	10:35:03.4	0	2s	+2	34°	54°
8	Tmp	9	3.359	10:35:35.0	10:35:37.6	0	3s	+3	43°	53°
9	Tmp	10	3.544	10:35:56.8	10:36:02.1	0	5s	[+5]	50°	52°
10	Tmp	12	4.019	10:36:54.2	10:37:01.5	0	7s	[+7]	49°	49°
11	Tmp	12	4.190	10:37:12.9	10:37:18.3	0	5s	+5	43°	42°
12	Tmp	13	4.324	10:37:26.8	10:37:29.2	0	2s	+2	29°	42°
13	Tmp	13	4.520	10:37:46.4	10:37:47.8	0	1s	+1	21°	39°
14	Tmp	14	5.059	10:38:46.1	10:38:46.0	0	0s	0	5°	39°
15	Tmp	15	5.266	10:39:08.1	10:39:08.3	0	0s	0	4°	39°
16	Tmp	20	5.748	10:41:03.6	10:41:06.4	0	3s	+3	36°	35°
17	Tmp	21	6.054	10:41:36.0	10:41:37.1	0	1s	+1	19°	35°
18	Tmp	22	6.503	10:42:28.1	10:42:27.9	0	0s	0	6°	34°
19	Tmp	23	6.737	10:42:55.4	10:42:56.6	0	1s	+1	25°	34°
20	Tmp	24	6.932	10:43:17.3	10:43:20.2	0	3s	+3	40°	34°
21	Tmp	26	7.390	10:44:11.4	10:44:13.3	0	2s	+2	38°	32°
22	Tmp	28	7.669	10:44:45.2	10:44:45.8	0	1s	+1	16°	31°
23	Tmp	33	8.432	10:46:32.3	10:46:33.7	0	1s	+1	29°	31°
24	Tmp	36	0.236	10:49:15.9	10:49:17.2	0	1s	+1	38°	29°
25	Tmp	38	0.650	10:50:00.1	10:50:01.7	0	2s	+2	46°	29°
26	Tmp	40	1.092	10:50:49.3	10:50:50.5	0	1s	+1	30°	29°
27	Tmp	42	1.457	10:51:37.7	10:51:38.5	0	1s	+1	24°	29°
28	Tmp	43	1.637	10:51:56.1	10:52:01.5	0	5s	+5	58°	29°
29	Tmp	45	2.035	10:52:40.2	10:52:42.5	0	2s	+2	38°	29°
30	Tmp	50	3.123	10:54:47.0	10:54:46.2	0	1s	-1	30°	29°
31	Tmp	54	4.066	10:57:11.7	10:57:08.8	0	3s	-3	45°	29°
32	Tmp	56	4.515	10:57:55.2	10:57:56.2	0	1s	+1	22°	29°
33	Tmp	58	4.795	10:58:21.8	10:58:22.9	0	1s	+1	26°	29°
34	Tmp	66	0.298	11:04:56.8	11:04:57.2	0	0s	0	9°	29°
35	Tmp	67	0.757	11:05:42.5	11:05:44.4	0	2s	+2	56°	28°
36	Tmp	68	1.467	11:06:45.3	11:06:46.4	0	1s	+1	41°	27°
37	Tmp	69	1.829	11:07:18.4	11:07:18.3	0	0s	0	14°	27°
38	Tmp	71	2.582	11:08:32.2	11:08:33.6	0	1s	+1	37°	27°
39	Tmp	72	2.928	11:09:08.9	11:09:10.1	0	1s	+1	34°	27°
40	Tmp	77	3.653	11:10:40.0	11:10:41.8	0	2s	+2	46°	27°
41	Tmp	79	4.398	11:12:02.5	11:12:04.0	0	2s	+2	51°	27°
42	Tmp	82	5.020	11:13:19.3	11:13:19.7	0	0s	0	10°	27°
43	Tmp	85	6.154	11:15:29.3	11:15:35.1	0	6s	[+6]	59°	28°
44	Tmp	94	0.120	11:20:12.0	11:20:08.4	0	4s	-4	65°	29°
45	Tmp	99	1.660	11:23:59.8	11:23:58.9	0	1s	-1	24°	28°
46	Tmp	101	2.458	11:26:15.0	11:26:07.6	0	7s	-7	64°	30°
47	Tmp	103	2.738	11:26:51.6	11:26:48.7	0	3s	-3	45°	30°
48	Tmp	105	3.488	11:28:13.3	11:28:16.0	0	3s	+3	44°	30°
49	Tmp	110	0.218	11:31:31.0	11:31:29.8	0	1s	-1	31°	30°
50	Tmp	113	0.988	11:33:21.3	11:33:39.0	0	18s	[+18]	73°	30°
51	Tmp	116	1.626	11:34:49.6	11:35:12.7	0	23s	[+23]	73°	31°
52	Tmp	118	2.336	11:36:13.6	11:36:34.0	0	20s	[+20]	68°	33°

PC	Tp	Trc	DistPC	Ideal	Passagem	Pen	Erro	Pontos	NoPC	AtePC
53	Tmp	119	2.761	11:36:53.3	11:37:02.7	0	9s	[+9]	65°	33°
54	Tmp	123	3.632	11:38:44.8	11:38:28.7	0	16s	-16	71°	36°
55	Tmp	124	4.232	11:39:40.9	11:39:31.4	0	10s	-10	67°	37°
56	Tmp	131	0.480	12:27:02.3	12:27:02.5	0	0s	0	14°	37°
57	Tmp	132	0.904	12:27:36.4	12:27:36.4	0	0s	0	15°	37°
58	Tmp	133	1.584	12:28:32.6	12:28:32.3	0	0s	0	15°	37°
59	Tmp	136	2.651	12:30:10.1	12:30:10.5	0	0s	0	11°	36°
60	Tmp	141	3.890	12:32:21.6	12:32:22.0	0	0s	0	13°	36°
61	Tmp	143	4.745	12:33:40.3	12:33:42.1	0	2s	+2	54°	35°
62	Tmp	149	0.167	12:37:45.1	12:37:45.7	0	1s	+1	32°	35°
63	Tmp	152	0.793	12:38:53.5	12:38:56.7	0	3s	+3	57°	36°
64	Tmp	154	1.241	12:39:44.4	12:39:44.5	0	0s	0	8°	36°
65	Tmp	154	1.512	12:40:14.0	12:40:15.1	0	1s	+1	22°	35°
66	Tmp	154	1.961	12:41:02.9	12:41:07.0	0	4s	+4	50°	36°
67	Tmp	156	2.321	12:41:44.0	12:41:45.3	0	1s	+1	25°	36°
68	Tmp	158	2.815	12:42:35.8	12:42:35.5	0	0s	0	5°	35°
69	Tmp	161	3.225	12:43:24.6	12:43:24.8	0	0s	0	11°	35°
70	Tmp	164	3.576	12:44:15.0	12:44:16.2	0	1s	+1	16°	35°
71	Tmp	168	4.260	12:45:51.4	12:45:53.7	0	2s	+2	31°	33°
72	Tmp	172	5.156	12:47:34.2	12:47:38.3	0	4s	+4	49°	32°
73	Tmp	174	5.648	12:48:42.6	12:48:43.9	0	1s	+1	20°	32°
74	Tmp	176	6.123	12:49:30.0	12:49:31.8	0	2s	+2	32°	32°
75	Tmp	178	6.721	12:50:32.7	12:50:35.3	0	3s	+3	38°	33°
76	Tmp	179	7.071	12:51:06.3	12:51:08.3	0	2s	+2	34°	33°
77	Tmp	182	7.669	12:52:13.0	12:52:14.0	0	1s	+1	12°	32°
78	Tmp	182	8.352	12:53:27.5	12:53:30.7	0	3s	+3	37°	33°
79	Tmp	185	9.543	12:55:52.4	12:55:51.4	0	1s	-1	20°	33°
80	Tmp	187	10.525	12:57:38.8	12:57:41.9	0	3s	+3	37°	33°
81	Tmp	189	10.942	12:58:22.3	12:58:23.6	0	1s	+1	16°	32°
82	Tmp	189	11.533	12:59:16.9	12:59:18.8	0	2s	+2	35°	32°
83	Tmp	192	0.550	13:01:17.9	13:01:18.3	0	0s	0	8°	32°
84	Tmp	197	1.562	13:02:59.7	13:03:01.5	0	2s	+2	43°	32°
85	Tmp	201	2.200	13:04:10.6	13:04:12.4	0	2s	+2	33°	32°
86	Tmp	205	2.877	13:05:34.2	13:05:34.3	0	0s	0	5°	32°
87	Tmp	207	3.443	13:06:41.6	13:06:41.1	0	1s	-1	12°	32°
88	Tmp	212	0.602	13:09:15.3	13:09:15.7	0	0s	0	14°	32°
89	Tmp	214	1.101	13:10:09.2	13:10:09.5	0	0s	0	7°	31°
90	Tmp	215	1.893	13:11:23.3	13:11:24.8	0	2s	+2	53°	31°
91	Tmp	217	2.302	13:12:05.5	13:12:06.8	0	1s	+1	34°	31°
92	Tmp	220	3.278	13:13:49.6	13:13:51.2	0	2s	+2	49°	31°
93	Tmp	223	4.139	13:15:18.0	13:15:19.4	0	1s	+1	32°	31°
94	Tmp	227	5.904	13:18:31.6	13:18:32.6	0	1s	+1	28°	31°

Num 104 Pen 0 PCZ 18 Total PP 151 Col. Final 31°




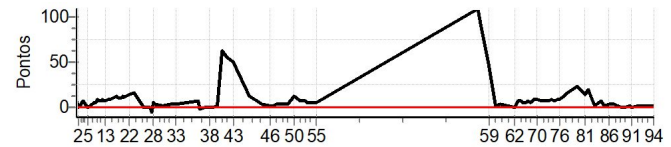


VELOCITTA - SP - Mitsubishi MotorSports 2024

Performance Individual

PC	Tp	Trc	DistPC	Ideal	Passagem	Pen	Erro	Pontos	NoPC	AtePC	PC	Tp	Trc	DistPC	Ideal	Passagem	Pen	Erro	Pontos	NoPC	AtePC	
N u m	105	105 / Raphael Alves Leonel / Denys Augusto Garcia																				
		Cat / NL / Largada		LIGHT / 105 / 10:25:00																		
		Campinas-SP									L200 TRITON SPORT GLS 2.4 D 4X4											
PC	Tp	Trc	DistPC	Ideal	Passagem	Pen	Erro	Pontos	NoPC	AtePC	PC	Tp	Trc	DistPC	Ideal	Passagem	Pen	Erro	Pontos	NoPC	AtePC	
1	Tmp	2	0.276	10:30:30.1	10:30:37.0	0	7s	+7	71°	57°	53	Tmp	119	2.761	11:37:53.3	11:37:58.5	0	5s	+5	58°	49°	
2	Tmp	3	0.631	10:31:11.1	10:31:11.5	0	0s	0	13°	23°	54	Tmp	123	3.632	11:39:44.8	11:39:50.6	0	6s	+6	62°	49°	
3	Tmp	4	0.817	10:31:32.3	10:31:33.9	0	2s	+2	40°	34°	55	Tmp	124	4.232	11:40:40.9	11:40:45.9	0	5s	+5	62°	50°	
4	Tmp	5	1.291	10:32:24.1	10:32:32.3	0	8s	+8	65°	56°	56	Tmp	131	0.480	12:28:02.3	12:29:51.7	0	1m49s	[+109]	88°	50°	
5	Tmp	7	1.863	10:33:43.2	10:33:44.5	0	1s	+1	22°	48°	57	Tmp	132	0.904	12:28:36.4	12:30:15.8	0	1m39s	[+99]	87°	51°	
6	Tmp	7	2.858	10:35:42.6	10:35:48.7	0	6s	+6	57°	46°	58	Tmp	133	1.584	12:29:32.6	12:30:52.8	0	1m20s	[+80]	87°	51°	
7	Tmp	8	3.031	10:36:01.6	10:36:07.9	0	6s	+6	54°	47°	59	Tmp	136	2.651	12:31:10.1	12:31:54.9	0	45s	[+45]	87°	53°	
8	Tmp	9	3.359	10:36:35.0	10:36:43.6	0	9s	+9	59°	51°	60	Tmp	141	3.890	12:33:21.6	12:33:24.7	0	3s	+3	58°	53°	
9	Tmp	10	3.544	10:36:56.8	10:37:04.0	0	7s	+7	54°	47°	61	Tmp	143	4.745	12:34:40.3	12:34:44.5	0	4s	+4	62°	51°	
10	Tmp	12	4.019	10:37:54.2	10:38:02.1	0	8s	+8	52°	48°	62	Tmp	149	0.167	12:38:45.1	12:38:45.2	0	0s	0	14°	51°	
11	Tmp	12	4.190	10:38:12.9	10:38:22.5	0	10s	+10	55°	49°	63	Tmp	152	0.793	12:39:53.5	12:40:00.9	0	7s	+7	72°	51°	
12	Tmp	13	4.324	10:38:26.8	10:38:34.8	0	8s	+8	53°	48°	64	Tmp	154	1.241	12:40:44.4	12:40:52.8	0	8s	+8	71°	51°	
13	Tmp	13	4.520	10:38:46.4	10:38:54.6	0	8s	+8	54°	50°	65	Tmp	154	1.512	12:41:14.0	12:41:19.3	0	5s	+5	62°	51°	
14	Tmp	14	5.059	10:39:46.1	10:39:56.5	0	10s	+10	55°	50°	66	Tmp	154	1.961	12:42:02.9	12:42:09.1	0	6s	+6	57°	52°	
15	Tmp	15	5.266	10:40:08.1	10:40:17.8	0	10s	+10	55°	50°	67	Tmp	156	2.321	12:42:44.0	12:42:50.8	0	7s	+7	63°	52°	
16	Tmp	20	5.748	10:42:03.6	10:42:16.0	0	12s	+12	58°	50°	68	Tmp	158	2.815	12:43:35.8	12:43:41.2	0	5s	+5	50°	53°	
17	Tmp	21	6.054	10:42:36.0	10:42:46.9	0	11s	+11	63°	50°	69	Tmp	161	3.225	12:44:24.6	12:44:34.6	0	10s	+10	65°	53°	
18	Tmp	22	6.503	10:43:28.1	10:43:39.1	0	11s	+11	66°	50°	70	Tmp	164	3.576	12:45:15.0	12:45:24.4	0	9s	+9	66°	53°	
19	Tmp	23	6.737	10:43:55.4	10:44:08.7	0	13s	+13	66°	50°	71	Tmp	168	4.260	12:46:51.4	12:46:58.5	0	7s	+7	63°	53°	
20	Tmp	24	6.932	10:44:17.3	10:44:28.0	0	11s	+11	65°	50°	72	Tmp	172	5.156	12:48:34.2	12:48:42.5	0	8s	+8	60°	54°	
21	Tmp	26	7.390	10:45:11.4	10:45:23.8	0	12s	+12	66°	50°	73	Tmp	174	5.648	12:49:42.6	12:49:51.6	0	9s	+9	63°	54°	
22	Tmp	28	7.669	10:45:45.2	10:45:58.8	0	14s	+14	65°	51°	74	Tmp	176	6.123	12:50:30.0	12:50:38.0	0	8s	+8	61°	54°	
23	Tmp	33	8.432	10:47:32.3	10:47:48.2	0	16s	+16	67°	51°	75	Tmp	178	6.721	12:51:32.7	12:51:43.1	0	10s	+10	62°	55°	
24	Tmp	36	0.236	10:50:15.9	10:50:16.3	0	0s	0	14°	50°	76	Tmp	179	7.071	12:52:06.3	12:52:16.1	0	10s	+10	62°	55°	
25	Tmp	38	0.650	10:51:00.1	10:51:01.1	0	1s	+1	33°	49°	77	Tmp	182	7.669	12:53:13.0	12:53:25.0	0	12s	+12	68°	55°	
26	Tmp	40	1.092	10:51:49.3	10:51:49.7	0	0s	0	11°	48°	78	Tmp	182	8.352	12:54:27.5	12:54:44.8	0	17s	+17	69°	55°	
27	Tmp	42	1.457	10:52:37.7	10:52:33.1	0	5s	-5	59°	48°	79	Tmp	185	9.543	12:56:52.4	12:57:16.4	0	24s	[+24]	72°	56°	
28	Tmp	43	1.637	10:52:56.1	10:53:01.1	0	5s	+5	57°	48°	80	Tmp	187	10.525	12:58:38.8	12:58:56.5	0	18s	[+18]	65°	56°	
29	Tmp	45	2.035	10:53:40.2	10:53:43.9	0	4s	+4	56°	48°	81	Tmp	189	10.942	12:59:22.3	12:59:37.4	0	15s	+15	65°	56°	
30	Tmp	50	3.123	10:55:47.0	10:55:49.2	0	2s	+2	49°	48°	82	Tmp	189	11.533	13:00:16.9	13:00:37.3	0	20s	[+20]	67°	56°	
31	Tmp	54	4.066	10:58:11.7	10:58:16.1	0	4s	+4	51°	48°	83	Tmp	192	0.550	13:02:17.9	13:02:20.2	0	2s	+2	56°	56°	
32	Tmp	56	4.515	10:58:55.2	10:58:59.1	0	4s	+4	53°	48°	84	Tmp	197	1.562	13:03:59.7	13:04:06.6	0	7s	+7	68°	55°	
33	Tmp	58	4.795	10:59:21.8	10:59:25.8	0	4s	+4	55°	48°	85	Tmp	201	2.200	13:05:10.6	13:05:12.3	0	2s	+2	32°	55°	
34	Tmp	66	0.298	11:05:56.8	11:06:04.6	0	8s	+8	73°	49°	86	Tmp	205	2.877	13:06:34.2	13:06:38.1	0	4s	+4	56°	55°	
35	Tmp	67	0.757	11:06:42.5	11:06:42.0	0	1s	-1	41°	49°	87	Tmp	207	3.443	13:07:41.6	13:07:46.0	0	4s	+4	45°	55°	
36	Tmp	68	1.467	11:07:45.3	11:07:45.3	0	0s	0	12°	48°	88	Tmp	212	0.602	13:10:15.3	13:10:15.0	0	0s	0	13°	55°	
37	Tmp	69	1.829	11:08:18.4	11:08:18.5	0	0s	0	13°	48°	89	Tmp	214	1.101	13:11:09.2	13:11:10.3	0	1s	+1	31°	55°	
38	Tmp	71	2.582	11:09:32.2	11:09:33.6	0	1s	+1	36°	47°	90	Tmp	215	1.893	13:12:23.3	13:12:25.1	0	2s	+2	52°	54°	
39	Tmp	72	2.928	11:10:08.9	11:10:09.0	0	0s	0	11°	47°	91	Tmp	217	2.302	13:13:05.5	13:13:06.6	0	1s	+1	33°	54°	
40	Tmp	77	3.653	11:11:40.0	11:11:43.3	0	3s	+3	57°	47°	92	Tmp	220	3.278	13:14:49.6	13:14:52.6	0	3s	+3	56°	54°	
41	Tmp	79	4.398	11:13:02.5	11:14:04.9	0	1m02s	[+62]	86°	49°	93	Tmp	223	4.139	13:16:18.0	13:16:21.2	0	3s	+3	56°	54°	
42	Tmp	82	5.020	11:14:19.3	11:15:15.4	0	56s	[+56]	86°	50°	94	Tmp	227	5.904	13:19:31.6	13:19:35.0	0	3s	+3	55°	54°	
43	Tmp	85	6.154	11:16:29.3	11:17:19.1	0	50s	[+50]	80°	51°												
44	Tmp	94	0.120	11:21:12.0	11:21:24.2	0	12s	+12	76°	51°												
45	Tmp	99	1.660	11:24:59.8	11:25:04.2	0	4s	+4	58°	51°												
46	Tmp	101	2.458	11:27:15.0	11:27:17.8	0	3s	+3	44°	51°												
47	Tmp	103	2.738	11:27:51.6	11:27:53.8	0	2s	+2	39°	50°												
48	Tmp	105	3.488	11:29:13.3	11:29:16.9	0	4s	+4	56°	50°												
49	Tmp	110	0.218	11:32:31.0	11:32:34.9	0	4s	+4	64°	48°												
50	Tmp	113	0.988	11:34:21.3	11:34:33.7	0	12s	+12	67°	49°												
51	Tmp	116	1.626	11:35:49.6	11:35:57.7	0	8s	+8	61°	49°												
52	Tmp	118	2.336	11:37:13.6	11:37:20.7	0	7s	+7	62°	49°												

Num 105 Pen 0 PCZ 8 Total PP 506 Col. Final 54°






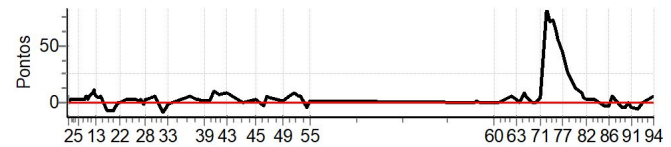
VELOCITTA - SP - Mitsubishi MotorSports 2024

Performance Individual

PC	Tp	Trc	DistPC	Ideal	Passagem	Pen	Erro	Pontos	NoPC	AtePC
N u m	106	106 / Marcos Rafael Jardim / Luiz Henrique Preuss Abdalla								
		Cat / NL / Largada		LIGHT / 106 / 10:26:00						
		Curitiba-PR				L200 TRITON SPORT HPE-S				
PC	Tp	Trc	DistPC	Ideal	Passagem	Pen	Erro	Pontos	NoPC	AtePC
1	Tmp	2	0.276	10:31:30.1	10:31:37.4	0	7s	+7	70°	56°
2	Tmp	3	0.631	10:32:11.1	10:32:10.4	0	1s	-1	35°	39°
3	Tmp	4	0.817	10:32:32.3	10:32:35.6	0	3s	+3	47°	46°
4	Tmp	5	1.291	10:33:24.1	10:33:26.6	0	3s	+3	48°	48°
5	Tmp	7	1.863	10:34:43.2	10:34:45.5	0	2s	+2	38°	43°
6	Tmp	7	2.858	10:36:42.6	10:36:44.9	0	2s	+2	40°	38°
7	Tmp	8	3.031	10:37:01.6	10:37:06.5	0	5s	+5	51°	39°
8	Tmp	9	3.359	10:37:35.0	10:37:38.4	0	3s	+3	42°	39°
9	Tmp	10	3.544	10:37:56.8	10:38:01.8	0	5s	+5	49°	39°
10	Tmp	12	4.019	10:38:54.2	10:39:02.1	0	8s	+8	51°	40°
11	Tmp	12	4.190	10:39:12.9	10:39:23.6	0	11s	[+11]	57°	40°
12	Tmp	13	4.324	10:39:26.8	10:39:35.1	0	8s	+8	52°	41°
13	Tmp	13	4.520	10:39:46.4	10:39:52.6	0	6s	+6	47°	42°
14	Tmp	14	5.059	10:40:46.1	10:40:50.2	0	4s	+4	47°	42°
15	Tmp	15	5.266	10:41:08.1	10:41:12.7	0	5s	+5	52°	42°
16	Tmp	20	5.748	10:43:03.6	10:42:56.0	0	8s	-8	51°	39°
17	Tmp	21	6.054	10:43:36.0	10:43:28.4	0	8s	-8	58°	40°
18	Tmp	22	6.503	10:44:28.1	10:44:21.5	0	7s	-7	56°	40°
19	Tmp	23	6.737	10:44:55.4	10:44:47.9	0	8s	-8	59°	41°
20	Tmp	24	6.932	10:45:17.3	10:45:13.1	0	4s	-4	47°	41°
21	Tmp	26	7.390	10:46:11.4	10:46:11.1	0	0s	0	3°	41°
22	Tmp	28	7.669	10:46:45.2	10:46:45.5	0	0s	0	4°	39°
23	Tmp	33	8.432	10:48:32.3	10:48:35.1	0	3s	+3	45°	39°
24	Tmp	36	0.236	10:51:15.9	10:51:18.5	0	3s	+3	54°	39°
25	Tmp	38	0.650	10:52:00.1	10:52:00.7	0	1s	+1	32°	39°
26	Tmp	40	1.092	10:52:49.3	10:52:50.9	0	2s	+2	42°	39°
27	Tmp	42	1.457	10:53:37.7	10:53:36.2	0	2s	-2	43°	39°
28	Tmp	43	1.637	10:53:56.1	10:53:58.0	0	2s	+2	43°	38°
29	Tmp	45	2.035	10:54:40.2	10:54:43.1	0	3s	+3	49°	39°
30	Tmp	50	3.123	10:56:47.0	10:56:52.3	0	5s	+5	62°	39°
31	Tmp	54	4.066	10:59:11.7	10:59:02.3	0	9s	-9	64°	40°
32	Tmp	56	4.515	10:59:55.2	10:59:50.4	0	5s	-5	57°	42°
33	Tmp	58	4.795	11:00:21.8	11:00:19.7	0	2s	-2	43°	43°
34	Tmp	66	0.298	11:06:56.8	11:07:03.2	0	6s	+6	67°	43°
35	Tmp	67	0.757	11:07:42.5	11:07:46.9	0	4s	+4	63°	43°
36	Tmp	68	1.467	11:08:45.3	11:08:48.1	0	3s	+3	59°	43°
37	Tmp	69	1.829	11:09:18.4	11:09:21.4	0	3s	+3	57°	44°
38	Tmp	71	2.582	11:10:32.2	11:10:33.4	0	1s	+1	35°	44°
39	Tmp	72	2.928	11:11:08.9	11:11:09.9	0	1s	+1	33°	43°
40	Tmp	77	3.653	11:12:40.0	11:12:41.0	0	1s	+1	27°	42°
41	Tmp	79	4.398	11:14:02.5	11:14:12.5	0	10s	[+10]	72°	43°
42	Tmp	82	5.020	11:15:19.3	11:15:26.1	0	7s	+7	70°	44°
43	Tmp	85	6.154	11:17:29.3	11:17:37.5	0	8s	+8	63°	44°
44	Tmp	94	0.120	11:22:12.0	11:22:11.9	0	0s	0	17°	44°
45	Tmp	99	1.660	11:25:59.8	11:26:01.9	0	2s	+2	46°	44°
46	Tmp	101	2.458	11:28:15.0	11:28:12.4	0	3s	-3	43°	44°
47	Tmp	103	2.738	11:28:51.6	11:28:56.7	0	5s	+5	55°	44°
48	Tmp	105	3.488	11:30:13.3	11:30:16.8	0	4s	+4	55°	43°
49	Tmp	110	0.218	11:33:31.0	11:33:32.0	0	1s	+1	30°	43°
50	Tmp	113	0.988	11:35:21.3	11:35:26.9	0	6s	+6	56°	43°
51	Tmp	116	1.626	11:36:49.6	11:36:57.3	0	8s	+8	60°	43°
52	Tmp	118	2.336	11:38:13.6	11:38:19.3	0	6s	+6	58°	43°

PC	Tp	Trc	DistPC	Ideal	Passagem	Pen	Erro	Pontos	NoPC	AtePC
53	Tmp	119	2.761	11:38:53.3	11:38:59.2	0	6s	+6	61°	44°
54	Tmp	123	3.632	11:40:44.8	11:40:39.9	0	5s	-5	59°	43°
55	Tmp	124	4.232	11:41:40.9	11:41:41.4	0	1s	+1	24°	43°
56	Tmp	131	0.480	12:29:02.3	12:29:02.1	0	0s	0	13°	42°
57	Tmp	132	0.904	12:29:36.4	12:29:37.2	0	1s	+1	44°	42°
58	Tmp	133	1.584	12:30:32.6	12:30:32.1	0	1s	-1	37°	42°
59	Tmp	136	2.651	12:32:10.1	12:32:09.5	0	1s	-1	36°	42°
60	Tmp	141	3.890	12:34:21.6	12:34:21.8	0	0s	0	12°	42°
61	Tmp	143	4.745	12:35:40.3	12:35:39.0	0	1s	-1	32°	43°
62	Tmp	149	0.167	12:39:45.1	12:39:51.3	0	6s	+6	67°	43°
63	Tmp	152	0.793	12:40:53.5	12:40:56.3	0	3s	+3	56°	43°
64	Tmp	154	1.241	12:41:44.4	12:41:44.8	0	0s	0	7°	43°
65	Tmp	154	1.512	12:42:14.0	12:42:17.2	0	3s	+3	57°	43°
66	Tmp	154	1.961	12:43:02.9	12:43:11.5	0	9s	+9	65°	43°
67	Tmp	156	2.321	12:43:44.0	12:43:50.4	0	6s	+6	60°	45°
68	Tmp	158	2.815	12:44:35.8	12:44:37.9	0	2s	+2	32°	45°
69	Tmp	161	3.225	12:45:24.6	12:45:24.9	0	0s	0	10°	45°
70	Tmp	164	3.576	12:46:15.0	12:46:15.1	0	0s	0	2°	43°
71	Tmp	168	4.260	12:47:51.4	12:47:55.2	0	4s	+4	50°	44°
72	Tmp	172	5.156	12:49:34.2	12:50:58.2	0	1m24s	[+84]	86°	44°
73	Tmp	174	5.648	12:50:42.6	12:51:54.4	0	1m12s	[+72]	84°	44°
74	Tmp	176	6.123	12:51:30.0	12:52:43.8	0	1m14s	[+74]	83°	44°
75	Tmp	178	6.721	12:52:32.7	12:53:35.3	0	1m03s	[+63]	83°	44°
76	Tmp	179	7.071	12:53:06.3	12:54:03.7	0	57s	[+57]	82°	44°
77	Tmp	182	7.669	12:54:13.0	12:54:58.4	0	45s	[+45]	79°	44°
78	Tmp	182	8.352	12:55:27.5	12:55:55.2	0	28s	[+28]	75°	44°
79	Tmp	185	9.543	12:57:52.4	12:58:05.3	0	13s	[+13]	65°	44°
80	Tmp	187	10.525	12:59:38.8	12:59:48.0	0	9s	+9	58°	45°
81	Tmp	189	10.942	13:00:22.3	13:00:26.2	0	4s	+4	46°	45°
82	Tmp	189	11.533	13:01:16.9	13:01:19.4	0	3s	+3	40°	45°
83	Tmp	192	0.550	13:03:17.9	13:03:20.4	0	3s	+3	62°	45°
84	Tmp	197	1.562	13:04:59.7	13:04:58.9	0	1s	-1	23°	45°
85	Tmp	201	2.200	13:06:10.6	13:06:07.8	0	3s	-3	47°	45°
86	Tmp	205	2.877	13:07:34.2	13:07:31.1	0	3s	-3	40°	45°
87	Tmp	207	3.443	13:08:41.6	13:08:47.0	0	5s	+5	57°	45°
88	Tmp	212	0.602	13:11:15.3	13:11:10.9	0	4s	-4	69°	45°
89	Tmp	214	1.101	13:12:09.2	13:12:04.1	0	5s	-5	63°	45°
90	Tmp	215	1.893	13:13:23.3	13:13:23.0	0	0s	0	13°	45°
91	Tmp	217	2.302	13:14:05.5	13:14:00.4	0	5s	-5	62°	45°
92	Tmp	220	3.278	13:15:49.6	13:15:43.7	0	6s	-6	62°	45°
93	Tmp	223	4.139	13:17:18.0	13:17:17.0	0	1s	-1	31°	45°
94	Tmp	227	5.904	13:20:31.6	13:20:37.0	0	5s	+5	62°	45°

Num 106 Pen 0 PCZ 9 Total PP 309 Col. Final 45°




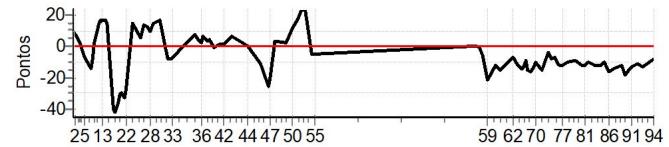


VELOCITTA - SP - Mitsubishi MotorSports 2024

Performance Individual

PC	Tp	Trc	DistPC	Ideal	Passagem	Pen	Erro	Pontos	NoPC	AtePC	PC	Tp	Trc	DistPC	Ideal	Passagem	Pen	Erro	Pontos	NoPC	AtePC
N	107	107 / Carlos Alexandre Freitas Jorge / Isabella Iohana Faria Utsch																			
u		Cat / NL / Largada LIGHT / 107 / 10:27:00																			
m	63º	Mogi das Cruzes-SP L200 TRITON SPORT HPE-S 2.4 D 4X																			
PC	Tp	Trc	DistPC	Ideal	Passagem	Pen	Erro	Pontos	NoPC	AtePC	PC	Tp	Trc	DistPC	Ideal	Passagem	Pen	Erro	Pontos	NoPC	AtePC
1	Tmp	2	0.276	10:32:30.1	10:32:39.7	0	10s	+10	80º	65º	53	Tmp	119	2.761	11:39:53.3	11:40:16.0	0	23s	+23	70º	66º
2	Tmp	3	0.631	10:33:11.1	10:33:17.8	0	7s	+7	72º	77º	54	Tmp	123	3.632	11:41:44.8	11:41:39.9	0	5s	-5	58º	66º
3	Tmp	4	0.817	10:33:32.3	10:33:38.0	0	6s	+6	62º	69º	55	Tmp	124	4.232	11:42:40.9	11:42:35.5	0	5s	-5	61º	66º
4	Tmp	5	1.291	10:34:24.1	10:34:26.0	0	2s	+2	38º	63º	56	Tmp	131	0.480	12:30:02.3	12:30:02.3	0	0s	0	12º	65º
5	Tmp	7	1.863	10:35:43.2	10:35:36.2	0	7s	-7	58º	66º	57	Tmp	132	0.904	12:30:36.4	12:30:35.8	0	1s	-1	43º	65º
6	Tmp	7	2.858	10:37:42.6	10:37:29.1	0	14s	-14	68º	63º	58	Tmp	133	1.584	12:31:32.6	12:31:26.2	0	6s	-6	65º	65º
7	Tmp	8	3.031	10:38:01.6	10:37:53.7	0	8s	-8	57º	61º	59	Tmp	136	2.651	12:33:10.1	12:32:49.0	0	21s	-21	78º	64º
8	Tmp	9	3.359	10:38:35.0	10:38:37.2	0	2s	+2	29º	59º	60	Tmp	141	3.890	12:35:21.6	12:35:09.2	0	12s	-12	74º	64º
9	Tmp	10	3.544	10:38:56.8	10:39:02.7	0	6s	+6	53º	58º	61	Tmp	143	4.745	12:36:40.3	12:36:25.2	0	15s	-15	77º	64º
10	Tmp	12	4.019	10:39:54.2	10:40:09.6	0	15s	+15	64º	58º	62	Tmp	149	0.167	12:40:45.1	12:40:38.6	0	7s	-7	71º	64º
11	Tmp	12	4.190	10:40:12.9	10:40:29.9	0	17s	+17	63º	58º	63	Tmp	152	0.793	12:41:53.5	12:41:41.2	0	12s	-12	77º	64º
12	Tmp	13	4.324	10:40:26.8	10:40:42.4	0	16s	+16	62º	59º	64	Tmp	154	1.241	12:42:44.4	12:42:30.8	0	14s	-14	77º	64º
13	Tmp	13	4.520	10:40:46.4	10:41:03.2	0	17s	+17	63º	59º	65	Tmp	154	1.512	12:43:14.0	12:42:59.9	0	14s	-14	78º	65º
14	Tmp	14	5.059	10:41:46.1	10:42:03.2	0	17s	+17	60º	61º	66	Tmp	154	1.961	12:44:02.9	12:43:53.9	0	9s	-9	64º	65º
15	Tmp	15	5.266	10:42:08.1	10:42:23.5	0	15s	+15	61º	59º	67	Tmp	156	2.321	12:44:44.0	12:44:28.9	0	15s	-15	74º	64º
16	Tmp	20	5.748	10:44:03.6	10:43:23.9	0	40s	-40	66º	61º	68	Tmp	158	2.815	12:45:35.8	12:45:20.3	0	16s	-16	70º	64º
17	Tmp	21	6.054	10:44:36.0	10:43:54.4	0	42s	-42	79º	66º	69	Tmp	161	3.225	12:46:24.6	12:46:12.0	0	13s	-13	70º	64º
18	Tmp	22	6.503	10:45:28.1	10:44:52.6	0	36s	-36	77º	67º	70	Tmp	164	3.576	12:47:15.0	12:47:04.7	0	10s	-10	70º	64º
19	Tmp	23	6.737	10:45:55.4	10:45:24.6	0	31s	-31	78º	67º	71	Tmp	168	4.260	12:48:51.4	12:48:36.4	0	15s	-15	77º	64º
20	Tmp	24	6.932	10:46:17.3	10:45:47.3	0	30s	-30	77º	67º	72	Tmp	172	5.156	12:50:34.2	12:50:30.4	0	4s	-4	48º	64º
21	Tmp	26	7.390	10:47:11.4	10:46:38.9	0	33s	-33	78º	67º	73	Tmp	174	5.648	12:51:42.6	12:51:34.5	0	8s	-8	60º	64º
22	Tmp	28	7.669	10:47:45.2	10:47:18.7	0	27s	-27	75º	67º	74	Tmp	176	6.123	12:52:30.0	12:52:23.3	0	7s	-7	57º	64º
23	Tmp	33	8.432	10:49:32.3	10:49:47.7	0	15s	+15	65º	67º	75	Tmp	178	6.721	12:53:32.7	12:53:21.8	0	11s	-11	66º	64º
24	Tmp	36	0.236	10:52:15.9	10:52:20.8	0	5s	+5	60º	66º	76	Tmp	179	7.071	12:54:06.3	12:53:54.3	0	12s	-12	64º	64º
25	Tmp	38	0.650	10:53:00.1	10:53:14.1	0	14s	+14	69º	65º	77	Tmp	182	7.669	12:55:13.0	12:55:01.3	0	12s	-12	67º	64º
26	Tmp	40	1.092	10:53:49.3	10:54:02.7	0	13s	+13	68º	66º	78	Tmp	182	8.352	12:56:27.5	12:56:17.3	0	10s	-10	62º	64º
27	Tmp	42	1.457	10:54:37.7	10:54:48.0	0	10s	+10	68º	66º	79	Tmp	185	9.543	12:58:52.4	12:58:43.2	0	9s	-9	60º	64º
28	Tmp	43	1.637	10:54:56.1	10:55:05.9	0	10s	+10	67º	66º	80	Tmp	187	10.525	13:00:38.8	13:00:26.5	0	12s	-12	62º	62º
29	Tmp	45	2.035	10:55:40.2	10:55:55.6	0	15s	+15	70º	66º	81	Tmp	189	10.942	13:01:22.3	13:01:09.9	0	12s	-12	61º	62º
30	Tmp	50	3.123	10:57:47.0	10:58:03.8	0	17s	+17	73º	67º	82	Tmp	189	11.533	13:02:16.9	13:02:07.0	0	10s	-10	61º	61º
31	Tmp	54	4.066	11:00:11.7	11:00:03.4	0	8s	-8	61º	67º	83	Tmp	192	0.550	13:04:17.9	13:04:06.1	0	12s	-12	74º	61º
32	Tmp	56	4.515	11:00:55.2	11:00:47.7	0	8s	-8	64º	67º	84	Tmp	197	1.562	13:05:59.7	13:05:47.9	0	12s	-12	72º	61º
33	Tmp	58	4.795	11:01:21.8	11:01:14.5	0	7s	-7	63º	66º	85	Tmp	201	2.200	13:07:10.6	13:07:00.8	0	10s	-10	70º	61º
34	Tmp	66	0.298	11:07:56.8	11:08:03.7	0	7s	+7	70º	66º	86	Tmp	205	2.877	13:08:34.2	13:08:18.7	0	16s	-16	74º	60º
35	Tmp	67	0.757	11:08:42.5	11:08:46.1	0	4s	+4	62º	66º	87	Tmp	207	3.443	13:09:41.6	13:09:27.9	0	14s	-14	74º	60º
36	Tmp	68	1.467	11:09:45.3	11:09:47.5	0	2s	+2	55º	66º	88	Tmp	212	0.602	13:12:15.3	13:12:03.3	0	12s	-12	77º	60º
37	Tmp	69	1.829	11:10:18.4	11:10:24.7	0	6s	+6	65º	66º	89	Tmp	214	1.101	13:13:09.2	13:12:51.7	0	18s	-18	78º	62º
38	Tmp	71	2.582	11:11:32.2	11:11:35.1	0	3s	+3	61º	66º	90	Tmp	215	1.893	13:14:23.3	13:14:09.6	0	14s	-14	73º	62º
39	Tmp	72	2.928	11:12:08.9	11:12:12.9	0	4s	+4	66º	66º	91	Tmp	217	2.302	13:15:05.5	13:14:52.2	0	13s	-13	70º	63º
40	Tmp	77	3.653	11:13:40.0	11:13:39.1	0	1s	-1	26º	66º	92	Tmp	220	3.278	13:16:49.6	13:16:38.5	0	11s	-11	67º	63º
41	Tmp	79	4.398	11:15:02.5	11:15:03.6	0	1s	+1	35º	67º	93	Tmp	223	4.139	13:18:18.0	13:18:05.5	0	13s	-13	68º	63º
42	Tmp	82	5.020	11:16:19.3	11:16:20.7	0	1s	+1	30º	67º	94	Tmp	227	5.904	13:21:31.6	13:21:23.4	0	8s	-8	66º	63º
43	Tmp	85	6.154	11:18:29.3	11:18:35.7	0	6s	+6	58º	67º											
44	Tmp	94	0.120	11:23:12.0	11:23:11.9	0	0s	0	16º	67º											
45	Tmp	99	1.660	11:26:59.8	11:26:49.0	0	11s	-11	72º	67º											
46	Tmp	101	2.458	11:29:15.0	11:28:50.0	0	25s	-25	76º	67º											
47	Tmp	103	2.738	11:29:51.6	11:29:31.5	0	20s	-20	71º	67º											
48	Tmp	105	3.488	11:31:13.3	11:31:15.9	0	3s	+3	43º	67º											
49	Tmp	110	0.218	11:34:31.0	11:34:32.6	0	2s	+2	51º	66º											
50	Tmp	113	0.988	11:36:21.3	11:36:33.5	0	12s	+12	66º	66º											
51	Tmp	116	1.626	11:37:49.6	11:38:06.7	0	17s	+17	69º	66º											
52	Tmp	118	2.336	11:39:13.6	11:39:37.8	0	24s	+24	70º	66º											

Num 107 Pen 0 PCZ 2 Total PP 964 Col. Final 63º






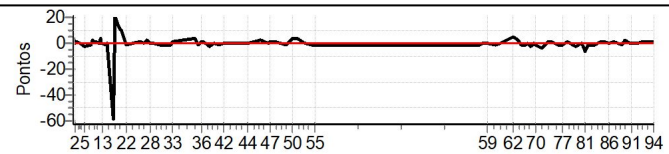
VELOCITTA - SP - Mitsubishi MotorSports 2024

Performance Individual

PC	Tp	Trc	DistPC	Ideal	Passagem	Pen	Erro	Pontos	NoPC	AtePC
N u m	108	108 / Fabiano da Silva Pereira / Talita Queiroz Honorio								
		Cat / NL / Largada		LIGHT / 108 / 10:28:00						
		Goiânia-GO				L200 TRITON FLEX				
PC	Tp	Trc	DistPC	Ideal	Passagem	Pen	Erro	Pontos	NoPC	AtePC
1	Tmp	2	0.276	10:33:30.1	10:33:33.2	0	3s	[+3]	56°	43°
2	Tmp	3	0.631	10:34:11.1	10:34:11.0	0	0s	0	12°	21°
3	Tmp	4	0.817	10:34:32.3	10:34:33.2	0	1s	+1	21°	23°
4	Tmp	5	1.291	10:35:24.1	10:35:24.5	0	0s	0	10°	15°
5	Tmp	7	1.863	10:36:43.2	10:36:40.5	0	3s	-3	45°	28°
6	Tmp	7	2.858	10:38:42.6	10:38:40.9	0	2s	-2	39°	29°
7	Tmp	8	3.031	10:39:01.6	10:39:03.5	0	2s	+2	33°	30°
8	Tmp	9	3.359	10:39:35.0	10:39:36.4	0	1s	+1	19°	30°
9	Tmp	10	3.544	10:39:56.8	10:39:58.0	0	1s	+1	16°	26°
10	Tmp	12	4.019	10:40:54.2	10:40:54.3	0	0s	0	6°	24°
11	Tmp	12	4.190	10:41:12.9	10:41:16.6	0	4s	[+4]	38°	25°
12	Tmp	13	4.324	10:41:26.8	10:41:27.2	0	0s	0	6°	22°
13	Tmp	13	4.520	10:41:46.4	10:41:46.1	0	0s	0	7°	21°
14	Tmp	14	5.059	10:42:46.1	10:42:44.7	0	1s	-1	23°	19°
15	Tmp	15	5.266	10:43:08.1	10:43:07.8	0	0s	0	3°	16°
16	Tmp	20	5.748	10:45:03.6	10:44:04.3	0	59s	-59	78°	41°
17	Tmp	21	6.054	10:45:36.0	10:45:57.1	0	21s	[+21]	69°	41°
18	Tmp	22	6.503	10:46:28.1	10:46:41.7	0	14s	[+14]	67°	41°
19	Tmp	23	6.737	10:46:55.4	10:47:06.8	0	11s	[+11]	64°	43°
20	Tmp	24	6.932	10:47:17.3	10:47:27.1	0	10s	[+10]	63°	45°
21	Tmp	26	7.390	10:48:11.4	10:48:13.8	0	2s	+2	37°	44°
22	Tmp	28	7.669	10:48:45.2	10:48:43.2	0	2s	-2	37°	44°
23	Tmp	33	8.432	10:50:32.3	10:50:32.4	0	0s	0	7°	41°
24	Tmp	36	0.236	10:53:15.9	10:53:17.1	0	1s	+1	37°	41°
25	Tmp	38	0.650	10:54:00.1	10:54:00.2	0	0s	0	12°	40°
26	Tmp	40	1.092	10:54:49.3	10:54:51.3	0	2s	+2	41°	40°
27	Tmp	42	1.457	10:55:37.7	10:55:37.7	0	0s	0	11°	40°
28	Tmp	43	1.637	10:55:56.1	10:55:56.0	0	0s	0	9°	39°
29	Tmp	45	2.035	10:56:40.2	10:56:40.4	0	0s	0	10°	38°
30	Tmp	50	3.123	10:58:47.0	10:58:44.8	0	2s	-2	48°	38°
31	Tmp	54	4.066	11:01:11.7	11:01:10.6	0	1s	-1	19°	37°
32	Tmp	56	4.515	11:01:55.2	11:01:54.3	0	1s	-1	21°	37°
33	Tmp	58	4.795	11:02:21.8	11:02:23.0	0	1s	+1	25°	37°
34	Tmp	66	0.298	11:08:56.8	11:08:59.3	0	3s	[+3]	55°	37°
35	Tmp	67	0.757	11:09:42.5	11:09:42.0	0	1s	-1	40°	37°
36	Tmp	68	1.467	11:10:45.3	11:10:45.8	0	1s	+1	40°	37°
37	Tmp	69	1.829	11:11:18.4	11:11:19.6	0	1s	+1	41°	37°
38	Tmp	71	2.582	11:12:32.2	11:12:31.5	0	1s	-1	34°	37°
39	Tmp	72	2.928	11:13:08.9	11:13:06.4	0	3s	-3	62°	37°
40	Tmp	77	3.653	11:14:40.0	11:14:40.4	0	0s	0	6°	37°
41	Tmp	79	4.398	11:16:02.5	11:16:02.0	0	1s	-1	34°	37°
42	Tmp	82	5.020	11:17:19.3	11:17:19.2	0	0s	0	9°	37°
43	Tmp	85	6.154	11:19:29.3	11:19:29.3	0	0s	0	4°	36°
44	Tmp	94	0.120	11:24:12.0	11:24:12.0	0	0s	0	15°	36°
45	Tmp	99	1.660	11:27:59.8	11:28:01.5	0	2s	+2	45°	36°
46	Tmp	101	2.458	11:30:15.0	11:30:15.3	0	0s	0	7°	35°
47	Tmp	103	2.738	11:30:51.6	11:30:52.5	0	1s	+1	22°	35°
48	Tmp	105	3.488	11:32:13.3	11:32:14.5	0	1s	+1	24°	35°
49	Tmp	110	0.218	11:35:31.0	11:35:29.6	0	1s	-1	29°	35°
50	Tmp	113	0.988	11:37:21.3	11:37:24.4	0	3s	[+3]	45°	34°
51	Tmp	116	1.626	11:38:49.6	11:38:52.7	0	3s	[+3]	47°	35°
52	Tmp	118	2.336	11:40:13.6	11:40:14.6	0	1s	+1	28°	35°

PC	Tp	Trc	DistPC	Ideal	Passagem	Pen	Erro	Pontos	NoPC	AtePC
53	Tmp	119	2.761	11:40:53.3	11:40:53.3	0	0s	0	10°	34°
54	Tmp	123	3.632	11:42:44.8	11:42:43.7	0	1s	-1	25°	33°
55	Tmp	124	4.232	11:43:40.9	11:43:39.1	0	2s	-2	52°	33°
56	Tmp	131	0.480	12:31:02.3	12:31:01.3	0	1s	-1	45°	33°
57	Tmp	132	0.904	12:31:36.4	12:31:35.8	0	1s	-1	42°	33°
58	Tmp	133	1.584	12:32:32.6	12:32:32.3	0	0s	0	14°	33°
59	Tmp	136	2.651	12:34:10.1	12:34:10.4	0	0s	0	10°	33°
60	Tmp	141	3.890	12:36:21.6	12:36:21.0	0	1s	-1	38°	33°
61	Tmp	143	4.745	12:37:40.3	12:37:40.0	0	0s	0	9°	33°
62	Tmp	149	0.167	12:41:45.1	12:41:49.9	0	5s	[+5]	65°	33°
63	Tmp	152	0.793	12:42:53.5	12:42:55.6	0	2s	+2	46°	33°
64	Tmp	154	1.241	12:43:44.4	12:43:43.4	0	1s	-1	28°	32°
65	Tmp	154	1.512	12:44:14.0	12:44:13.2	0	1s	-1	21°	32°
66	Tmp	154	1.961	12:45:02.9	12:45:01.2	0	2s	-2	31°	32°
67	Tmp	156	2.321	12:45:44.0	12:45:44.0	0	0s	0	9°	32°
68	Tmp	158	2.815	12:46:35.8	12:46:32.5	0	3s	-3	42°	31°
69	Tmp	161	3.225	12:47:24.6	12:47:24.7	0	0s	0	9°	31°
70	Tmp	164	3.576	12:48:15.0	12:48:14.2	0	1s	-1	15°	30°
71	Tmp	168	4.260	12:49:51.4	12:49:47.3	0	4s	-4	49°	31°
72	Tmp	172	5.156	12:51:34.2	12:51:34.8	0	1s	+1	13°	31°
73	Tmp	174	5.648	12:52:42.6	12:52:43.8	0	1s	+1	19°	31°
74	Tmp	176	6.123	12:53:30.0	12:53:29.9	0	0s	0	8°	31°
75	Tmp	178	6.721	12:54:32.7	12:54:31.2	0	2s	-2	31°	31°
76	Tmp	179	7.071	12:55:06.3	12:55:05.8	0	1s	-1	23°	31°
77	Tmp	182	7.669	12:56:13.0	12:56:12.2	0	1s	-1	11°	31°
78	Tmp	182	8.352	12:57:27.5	12:57:28.1	0	1s	+1	24°	31°
79	Tmp	185	9.543	12:59:52.4	12:59:49.9	0	3s	-3	38°	31°
80	Tmp	187	10.525	13:01:38.8	13:01:39.1	0	0s	0	5°	31°
81	Tmp	189	10.942	13:02:22.3	13:02:16.4	0	6s	-6	50°	30°
82	Tmp	189	11.533	13:03:16.9	13:03:15.1	0	2s	-2	34°	30°
83	Tmp	192	0.550	13:05:17.9	13:05:16.9	0	1s	-1	44°	30°
84	Tmp	197	1.562	13:06:59.7	13:07:00.5	0	1s	+1	22°	30°
85	Tmp	201	2.200	13:08:10.6	13:08:11.9	0	1s	+1	16°	30°
86	Tmp	205	2.877	13:09:34.2	13:09:34.6	0	0s	0	4°	30°
87	Tmp	207	3.443	13:10:41.6	13:10:42.6	0	1s	+1	11°	29°
88	Tmp	212	0.602	13:13:15.3	13:13:14.8	0	1s	-1	40°	29°
89	Tmp	214	1.101	13:14:09.2	13:14:11.0	0	2s	+2	47°	30°
90	Tmp	215	1.893	13:15:23.3	13:15:23.2	0	0s	0	12°	30°
91	Tmp	217	2.302	13:16:05.5	13:16:05.3	0	0s	0	12°	30°
92	Tmp	220	3.278	13:17:49.6	13:17:49.9	0	0s	0	12°	30°
93	Tmp	223	4.139	13:19:18.0	13:19:18.9	0	1s	+1	30°	30°
94	Tmp	227	5.904	13:22:31.6	13:22:32.6	0	1s	+1	27°	30°

Num	108	Pen	0	PCZ	28	Total PP	143	Col. Final	30°
-----	-----	-----	---	-----	----	----------	-----	------------	-----






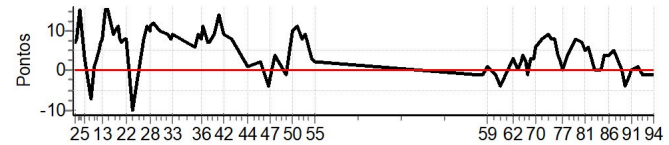
VELOCITTA - SP - Mitsubishi MotorSports 2024

Performance Individual

PC	Tp	Trc	DistPC	Ideal	Passagem	Pen	Erro	Pontos	NoPC	AtePC
N u m	109	109 / Devanir Paulo Leite / Edson Ribeiro								
		Cat / NL / Largada		LIGHT / 109 / 10:29:00						
		Catalão-GO				L200 TRITON SPORT HPE SERTOES				
PC	Tp	Trc	DistPC	Ideal	Passagem	Pen	Erro	Pontos	NoPC	AtePC
1	Tmp	2	0.276	10:34:30.1	10:34:37.5	0	7s	+7	69°	55°
2	Tmp	3	0.631	10:35:11.1	10:35:18.5	0	7s	+7	71°	73°
3	Tmp	4	0.817	10:35:32.3	10:35:40.3	0	8s	+8	71°	71°
4	Tmp	5	1.291	10:36:24.1	10:36:39.5	0	15s	[+15]	73°	71°
5	Tmp	7	1.863	10:37:43.2	10:37:46.3	0	3s	+3	44°	70°
6	Tmp	7	2.858	10:39:42.6	10:39:35.2	0	7s	-7	59°	59°
7	Tmp	8	3.031	10:40:01.6	10:39:58.4	0	3s	-3	39°	57°
8	Tmp	9	3.359	10:40:35.0	10:40:36.0	0	1s	+1	18°	54°
9	Tmp	10	3.544	10:40:56.8	10:40:58.8	0	2s	+2	26°	51°
10	Tmp	12	4.019	10:41:54.2	10:41:59.6	0	5s	+5	44°	45°
11	Tmp	12	4.190	10:42:12.9	10:42:19.7	0	7s	+7	48°	46°
12	Tmp	13	4.324	10:42:26.8	10:42:33.7	0	7s	+7	50°	45°
13	Tmp	13	4.520	10:42:46.4	10:42:54.4	0	8s	+8	53°	46°
14	Tmp	14	5.059	10:43:46.1	10:44:01.1	0	15s	[+15]	59°	47°
15	Tmp	15	5.266	10:44:08.1	10:44:24.4	0	16s	[+16]	62°	51°
16	Tmp	20	5.748	10:46:03.6	10:46:12.7	0	9s	+9	53°	49°
17	Tmp	21	6.054	10:46:36.0	10:46:46.4	0	10s	+10	61°	49°
18	Tmp	22	6.503	10:47:28.1	10:47:38.7	0	11s	[+11]	65°	49°
19	Tmp	23	6.737	10:47:55.4	10:48:03.8	0	8s	+8	58°	48°
20	Tmp	24	6.932	10:48:17.3	10:48:24.3	0	7s	+7	53°	49°
21	Tmp	26	7.390	10:49:11.4	10:49:19.8	0	8s	+8	61°	49°
22	Tmp	28	7.669	10:49:45.2	10:49:53.6	0	8s	+8	56°	49°
23	Tmp	33	8.432	10:51:32.3	10:51:22.8	0	10s	-10	61°	49°
24	Tmp	36	0.236	10:54:15.9	10:54:19.3	0	3s	+3	53°	48°
25	Tmp	38	0.650	10:55:00.1	10:55:08.4	0	8s	+8	61°	48°
26	Tmp	40	1.092	10:55:49.3	10:56:00.3	0	11s	[+11]	67°	49°
27	Tmp	42	1.457	10:56:37.7	10:56:47.8	0	10s	+10	67°	49°
28	Tmp	43	1.637	10:56:56.1	10:57:07.4	0	11s	[+11]	68°	49°
29	Tmp	45	2.035	10:57:40.2	10:57:52.5	0	12s	[+12]	66°	50°
30	Tmp	50	3.123	10:59:47.0	10:59:57.4	0	10s	+10	68°	50°
31	Tmp	54	4.066	11:02:11.7	11:02:21.0	0	9s	+9	63°	52°
32	Tmp	56	4.515	11:02:55.2	11:03:02.7	0	8s	+8	63°	52°
33	Tmp	58	4.795	11:03:21.8	11:03:31.0	0	9s	+9	67°	52°
34	Tmp	66	0.298	11:09:56.8	11:10:03.2	0	6s	+6	66°	53°
35	Tmp	67	0.757	11:10:42.5	11:10:51.6	0	9s	+9	73°	53°
36	Tmp	68	1.467	11:11:45.3	11:11:53.3	0	8s	+8	70°	54°
37	Tmp	69	1.829	11:12:18.4	11:12:29.2	0	11s	[+11]	72°	55°
38	Tmp	71	2.582	11:13:32.2	11:13:39.3	0	7s	+7	71°	55°
39	Tmp	72	2.928	11:14:08.9	11:14:16.3	0	7s	+7	70°	55°
40	Tmp	77	3.653	11:15:40.0	11:15:49.3	0	9s	+9	73°	55°
41	Tmp	79	4.398	11:17:02.5	11:17:16.4	0	14s	[+14]	74°	56°
42	Tmp	82	5.020	11:18:19.3	11:18:28.0	0	9s	+9	73°	56°
43	Tmp	85	6.154	11:20:29.3	11:20:37.6	0	8s	+8	62°	56°
44	Tmp	94	0.120	11:25:12.0	11:25:13.3	0	1s	+1	40°	56°
45	Tmp	99	1.660	11:28:59.8	11:29:02.2	0	2s	+2	44°	56°
46	Tmp	101	2.458	11:31:15.0	11:31:11.2	0	4s	-4	53°	56°
47	Tmp	103	2.738	11:31:51.6	11:31:49.9	0	2s	-2	38°	56°
48	Tmp	105	3.488	11:33:13.3	11:33:16.9	0	4s	+4	54°	56°
49	Tmp	110	0.218	11:36:31.0	11:36:30.2	0	1s	-1	28°	54°
50	Tmp	113	0.988	11:38:21.3	11:38:31.7	0	10s	+10	64°	54°
51	Tmp	116	1.626	11:39:49.6	11:40:00.7	0	11s	[+11]	66°	54°
52	Tmp	118	2.336	11:41:13.6	11:41:21.8	0	8s	+8	63°	54°

PC	Tp	Trc	DistPC	Ideal	Passagem	Pen	Erro	Pontos	NoPC	AtePC
53	Tmp	119	2.761	11:41:53.3	11:42:02.0	0	9s	+9	64°	54°
54	Tmp	123	3.632	11:43:44.8	11:43:47.9	0	3s	+3	52°	53°
55	Tmp	124	4.232	11:44:40.9	11:44:43.1	0	2s	+2	51°	53°
56	Tmp	131	0.480	12:32:02.3	12:32:01.2	0	1s	-1	44°	52°
57	Tmp	132	0.904	12:32:36.4	12:32:35.8	0	1s	-1	41°	52°
58	Tmp	133	1.584	12:33:32.6	12:33:31.5	0	1s	-1	36°	52°
59	Tmp	136	2.651	12:35:10.1	12:35:11.5	0	1s	+1	35°	51°
60	Tmp	141	3.890	12:37:21.6	12:37:20.8	0	1s	-1	37°	51°
61	Tmp	143	4.745	12:38:40.3	12:38:36.5	0	4s	-4	61°	52°
62	Tmp	149	0.167	12:42:45.1	12:42:47.8	0	3s	+3	54°	52°
63	Tmp	152	0.793	12:43:53.5	12:43:53.5	0	0s	0	6°	52°
64	Tmp	154	1.241	12:44:44.4	12:44:46.6	0	2s	+2	47°	52°
65	Tmp	154	1.512	12:45:14.0	12:45:18.1	0	4s	+4	60°	52°
66	Tmp	154	1.961	12:46:02.9	12:46:05.3	0	2s	+2	30°	51°
67	Tmp	156	2.321	12:46:44.0	12:46:43.3	0	1s	-1	24°	51°
68	Tmp	158	2.815	12:47:35.8	12:47:39.0	0	3s	+3	41°	51°
69	Tmp	161	3.225	12:48:24.6	12:48:27.8	0	3s	+3	46°	51°
70	Tmp	164	3.576	12:49:15.0	12:49:21.4	0	6s	+6	57°	51°
71	Tmp	168	4.260	12:50:51.4	12:50:59.4	0	8s	+8	64°	51°
72	Tmp	172	5.156	12:52:34.2	12:52:43.4	0	9s	+9	64°	51°
73	Tmp	174	5.648	12:53:42.6	12:53:50.6	0	8s	+8	59°	52°
74	Tmp	176	6.123	12:54:30.0	12:54:38.3	0	8s	+8	60°	53°
75	Tmp	178	6.721	12:55:32.7	12:55:37.0	0	4s	+4	45°	53°
76	Tmp	179	7.071	12:56:06.3	12:56:09.5	0	3s	+3	40°	53°
77	Tmp	182	7.669	12:57:13.0	12:57:12.9	0	0s	0	6°	53°
78	Tmp	182	8.352	12:58:27.5	12:58:31.8	0	4s	+4	42°	53°
79	Tmp	185	9.543	13:00:52.4	13:01:00.5	0	8s	+8	57°	53°
80	Tmp	187	10.525	13:02:38.8	13:02:45.6	0	7s	+7	56°	53°
81	Tmp	189	10.942	13:03:22.3	13:03:27.2	0	5s	+5	48°	52°
82	Tmp	189	11.533	13:04:16.9	13:04:22.9	0	6s	+6	54°	52°
83	Tmp	192	0.550	13:06:17.9	13:06:18.2	0	0s	0	7°	51°
84	Tmp	197	1.562	13:07:59.7	13:07:59.4	0	0s	0	3°	51°
85	Tmp	201	2.200	13:09:10.6	13:09:14.4	0	4s	+4	59°	51°
86	Tmp	205	2.877	13:10:34.2	13:10:38.6	0	4s	+4	55°	52°
87	Tmp	207	3.443	13:11:41.6	13:11:46.9	0	5s	+5	56°	52°
88	Tmp	212	0.602	13:14:15.3	13:14:15.3	0	0s	0	12°	51°
89	Tmp	214	1.101	13:15:09.2	13:15:05.6	0	4s	-4	59°	52°
90	Tmp	215	1.893	13:16:23.3	13:16:22.2	0	1s	-1	35°	52°
91	Tmp	217	2.302	13:17:05.5	13:17:05.3	0	0s	0	11°	51°
92	Tmp	220	3.278	13:18:49.6	13:18:50.4	0	1s	+1	29°	51°
93	Tmp	223	4.139	13:20:18.0	13:20:17.4	0	1s	-1	29°	51°
94	Tmp	227	5.904	13:23:31.6	13:23:30.4	0	1s	-1	26°	51°

Num 109 Pen 0 PCZ 6 Total PP 415 Col. Final 51°






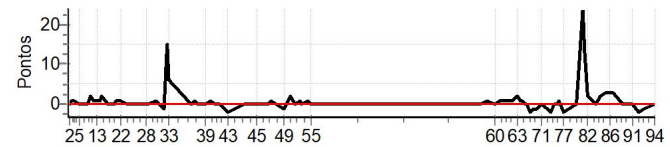
VELOCITTA - SP - Mitsubishi MotorSports 2024

Performance Individual

PC	Tp	Trc	DistPC	Ideal	Passagem	Pen	Erro	Pontos	NoPC	AtePC
N u m	110	110 / Kaleo Ferreira Bortolin / Isadora Zupelli Bresolin								
		Cat / NL / Largada		LIGHT / 110 / 10:30:00						
		Rio Claro-SP				PAJERO HPE 3.8 G 3P 4X4 AT-S				
PC	Tp	Trc	DistPC	Ideal	Passagem	Pen	Erro	Pontos	NoPC	AtePC
1	Tmp	2	0.276	10:35:30.1	10:35:30.2	0	0s	0	10°	10°
2	Tmp	3	0.631	10:36:11.1	10:36:10.8	0	0s	0	11°	7°
3	Tmp	4	0.817	10:36:32.3	10:36:33.4	0	1s	+1	20°	10°
4	Tmp	5	1.291	10:37:24.1	10:37:25.3	0	1s	+1	24°	13°
5	Tmp	7	1.863	10:38:43.2	10:38:43.5	0	0s	0	11°	8°
6	Tmp	7	2.858	10:40:42.6	10:40:42.6	0	0s	0	7°	5°
7	Tmp	8	3.031	10:41:01.6	10:41:02.0	0	0s	0	7°	2°
8	Tmp	9	3.359	10:41:35.0	10:41:35.8	0	1s	+1	17°	4°
9	Tmp	10	3.544	10:41:56.8	10:41:59.0	0	2s	[+2]	25°	7°
10	Tmp	12	4.019	10:42:54.2	10:42:55.6	0	1s	+1	17°	9°
11	Tmp	12	4.190	10:43:12.9	10:43:14.1	0	1s	+1	12°	10°
12	Tmp	13	4.324	10:43:26.8	10:43:28.2	0	1s	+1	20°	10°
13	Tmp	13	4.520	10:43:46.4	10:43:47.8	0	1s	+1	20°	10°
14	Tmp	14	5.059	10:44:46.1	10:44:46.9	0	1s	+1	22°	10°
15	Tmp	15	5.266	10:45:08.1	10:45:10.3	0	2s	[+2]	36°	12°
16	Tmp	20	5.748	10:47:03.6	10:47:03.6	0	0s	0	7°	10°
17	Tmp	21	6.054	10:47:36.0	10:47:36.2	0	0s	0	5°	9°
18	Tmp	22	6.503	10:48:28.1	10:48:28.3	0	0s	0	5°	8°
19	Tmp	23	6.737	10:48:55.4	10:48:55.6	0	0s	0	8°	6°
20	Tmp	24	6.932	10:49:17.3	10:49:18.2	0	1s	+1	16°	6°
21	Tmp	26	7.390	10:50:11.4	10:50:12.1	0	1s	+1	20°	6°
22	Tmp	28	7.669	10:50:45.2	10:50:46.6	0	1s	+1	15°	6°
23	Tmp	33	8.432	10:52:32.3	10:52:32.7	0	0s	0	6°	5°
24	Tmp	36	0.236	10:55:15.9	10:55:16.3	0	0s	0	13°	5°
25	Tmp	38	0.650	10:56:00.1	10:56:00.3	0	0s	0	11°	5°
26	Tmp	40	1.092	10:56:49.3	10:56:49.4	0	0s	0	10°	5°
27	Tmp	42	1.457	10:57:37.7	10:57:37.8	0	0s	0	10°	4°
28	Tmp	43	1.637	10:57:56.1	10:57:55.9	0	0s	0	8°	2°
29	Tmp	45	2.035	10:58:40.2	10:58:40.5	0	0s	0	9°	2°
30	Tmp	50	3.123	11:00:47.0	11:00:47.8	0	1s	+1	29°	4°
31	Tmp	54	4.066	11:03:11.7	11:03:10.4	0	1s	-1	18°	5°
32	Tmp	56	4.515	11:03:55.2	11:04:10.3	0	15s	[+15]	70°	6°
33	Tmp	58	4.795	11:04:21.8	11:04:28.1	0	6s	[+6]	58°	5°
34	Tmp	66	0.298	11:10:56.8	11:10:57.2	0	0s	0	8°	4°
35	Tmp	67	0.757	11:11:42.5	11:11:43.1	0	1s	+1	39°	6°
36	Tmp	68	1.467	11:12:45.3	11:12:45.6	0	0s	0	11°	5°
37	Tmp	69	1.829	11:13:18.4	11:13:18.8	0	0s	0	12°	4°
38	Tmp	71	2.582	11:14:32.2	11:14:31.9	0	0s	0	13°	3°
39	Tmp	72	2.928	11:15:08.9	11:15:08.7	0	0s	0	10°	3°
40	Tmp	77	3.653	11:16:40.0	11:16:40.7	0	1s	+1	25°	3°
41	Tmp	79	4.398	11:18:02.5	11:18:02.9	0	0s	0	11°	4°
42	Tmp	82	5.020	11:19:19.3	11:19:19.0	0	0s	0	8°	4°
43	Tmp	85	6.154	11:21:29.3	11:21:27.7	0	2s	-2	43°	4°
44	Tmp	94	0.120	11:26:12.0	11:26:12.1	0	0s	0	14°	4°
45	Tmp	99	1.660	11:29:59.8	11:30:00.0	0	0s	0	5°	4°
46	Tmp	101	2.458	11:32:15.0	11:32:14.7	0	0s	0	6°	3°
47	Tmp	103	2.738	11:32:51.6	11:32:51.8	0	0s	0	9°	2°
48	Tmp	105	3.488	11:34:13.3	11:34:14.5	0	1s	+1	23°	2°
49	Tmp	110	0.218	11:37:31.0	11:37:30.5	0	1s	-1	27°	3°
50	Tmp	113	0.988	11:39:21.3	11:39:23.2	0	2s	[+2]	34°	4°
51	Tmp	116	1.626	11:40:49.6	11:40:49.4	0	0s	0	8°	2°
52	Tmp	118	2.336	11:42:13.6	11:42:14.6	0	1s	+1	27°	2°

PC	Tp	Trc	DistPC	Ideal	Passagem	Pen	Erro	Pontos	NoPC	AtePC
53	Tmp	119	2.761	11:42:53.3	11:42:53.5	0	0s	0	9°	2°
54	Tmp	123	3.632	11:44:44.8	11:44:46.2	0	1s	+1	24°	3°
55	Tmp	124	4.232	11:45:40.9	11:45:41.1	0	0s	0	7°	3°
56	Tmp	131	0.480	12:33:02.3	12:33:02.7	0	0s	0	11°	2°
57	Tmp	132	0.904	12:33:36.4	12:33:36.5	0	0s	0	14°	2°
58	Tmp	133	1.584	12:34:32.6	12:34:33.0	0	0s	0	13°	2°
59	Tmp	136	2.651	12:36:10.1	12:36:11.4	0	1s	+1	34°	2°
60	Tmp	141	3.890	12:38:21.6	12:38:22.0	0	0s	0	11°	2°
61	Tmp	143	4.745	12:39:40.3	12:39:41.3	0	1s	+1	31°	2°
62	Tmp	149	0.167	12:43:45.1	12:43:46.1	0	1s	+1	31°	3°
63	Tmp	152	0.793	12:44:53.5	12:44:55.7	0	2s	+2	45°	3°
64	Tmp	154	1.241	12:45:44.4	12:45:45.1	0	1s	+1	27°	3°
65	Tmp	154	1.512	12:46:14.0	12:46:15.3	0	1s	+1	20°	3°
66	Tmp	154	1.961	12:47:02.9	12:47:02.7	0	0s	0	5°	3°
67	Tmp	156	2.321	12:47:44.0	12:47:43.7	0	0s	0	8°	3°
68	Tmp	158	2.815	12:48:35.8	12:48:34.2	0	2s	-2	31°	3°
69	Tmp	161	3.225	12:49:24.6	12:49:24.1	0	1s	-1	23°	3°
70	Tmp	164	3.576	12:50:15.0	12:50:14.5	0	1s	-1	14°	3°
71	Tmp	168	4.260	12:51:51.4	12:51:51.0	0	0s	0	6°	3°
72	Tmp	172	5.156	12:53:34.2	12:53:32.8	0	1s	-1	12°	3°
73	Tmp	174	5.648	12:54:42.6	12:54:40.9	0	2s	-2	33°	3°
74	Tmp	176	6.123	12:55:30.0	12:55:30.1	0	0s	0	7°	3°
75	Tmp	178	6.721	12:56:32.7	12:56:33.0	0	0s	0	9°	3°
76	Tmp	179	7.071	12:57:06.3	12:57:07.2	0	1s	+1	22°	3°
77	Tmp	182	7.669	12:58:13.0	12:58:10.9	0	2s	-2	22°	3°
78	Tmp	182	8.352	12:59:27.5	12:59:26.9	0	1s	-1	23°	4°
79	Tmp	185	9.543	13:01:52.4	13:01:52.3	0	0s	0	8°	3°
80	Tmp	187	10.525	13:03:38.8	13:04:02.5	0	24s	[+24]	68°	4°
81	Tmp	189	10.942	13:04:22.3	13:04:36.7	0	14s	[+14]	63°	3°
82	Tmp	189	11.533	13:05:16.9	13:05:18.9	0	2s	+2	33°	3°
83	Tmp	192	0.550	13:07:17.9	13:07:18.3	0	0s	0	6°	3°
84	Tmp	197	1.562	13:08:59.7	13:09:01.6	0	2s	+2	42°	5°
85	Tmp	201	2.200	13:10:10.6	13:10:13.1	0	3s	[+3]	46°	5°
86	Tmp	205	2.877	13:11:34.2	13:11:36.8	0	3s	[+3]	39°	6°
87	Tmp	207	3.443	13:12:41.6	13:12:44.9	0	3s	[+3]	34°	6°
88	Tmp	212	0.602	13:15:15.3	13:15:15.5	0	0s	0	11°	6°
89	Tmp	214	1.101	13:16:09.2	13:16:09.5	0	0s	0	6°	5°
90	Tmp	215	1.893	13:17:23.3	13:17:23.2	0	0s	0	11°	5°
91	Tmp	217	2.302	13:18:05.5	13:18:05.4	0	0s	0	10°	4°
92	Tmp	220	3.278	13:19:49.6	13:19:47.9	0	2s	-2	48°	5°
93	Tmp	223	4.139	13:21:18.0	13:21:17.1	0	1s	-1	28°	5°
94	Tmp	227	5.904	13:24:31.6	13:24:31.3	0	0s	0	10°	5°

Num 110 Pen 0 PCZ 46 Total PP 46 Col. Final 5°




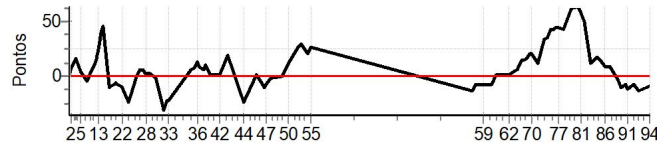


VELOCITTA - SP - Mitsubishi MotorSports 2024

Performance Individual

PC	Tp	Trc	DistPC	Ideal	Passagem	Pen	Erro	Pontos	NoPC	AtePC	PC	Tp	Trc	DistPC	Ideal	Passagem	Pen	Erro	Pontos	NoPC	AtePC	
N	111	111 / Vicente Nucci Júnior / Alexandra Nucci										53	Tmp	119	2.761	11:43:53.3	11:44:22.7	0	29s	+29	72°	58°
u		Cat / NL / Largada LIGHT / 111 / 10:31:00										54	Tmp	123	3.632	11:45:44.8	11:46:05.6	0	21s	+21	72°	59°
m	62°	São Bernardo do Campo-SP					L200 TRITON SPORT HPE 2.4 D 4X4					55	Tmp	124	4.232	11:46:40.9	11:47:08.0	0	27s	+27	75°	60°
PC	Tp	Trc	DistPC	Ideal	Passagem	Pen	Erro	Pontos	NoPC	AtePC	PC	Tp	Trc	DistPC	Ideal	Passagem	Pen	Erro	Pontos	NoPC	AtePC	
1	Tmp	2	0.276	10:36:30.1	10:36:32.4	0	2s	+2	40°	31°	56	Tmp	131	0.480	12:34:02.3	12:33:48.2	0	14s	-14	81°	59°	
2	Tmp	3	0.631	10:37:11.1	10:37:18.0	0	7s	+7	70°	51°	57	Tmp	132	0.904	12:34:36.4	12:34:28.1	0	8s	-8	71°	59°	
3	Tmp	4	0.817	10:37:32.3	10:37:42.6	0	10s	+10	74°	63°	58	Tmp	133	1.584	12:35:32.6	12:35:25.7	0	7s	-7	67°	59°	
4	Tmp	5	1.291	10:38:24.1	10:38:40.1	0	16s	+16	75°	68°	59	Tmp	136	2.651	12:37:10.1	12:37:02.2	0	8s	-8	68°	59°	
5	Tmp	7	1.863	10:39:43.2	10:39:47.5	0	4s	+4	51°	68°	60	Tmp	141	3.890	12:39:21.6	12:39:14.1	0	8s	-8	70°	59°	
6	Tmp	7	2.858	10:41:42.6	10:41:37.2	0	5s	-5	54°	57°	61	Tmp	143	4.745	12:40:40.3	12:40:41.3	0	1s	+1	30°	60°	
7	Tmp	8	3.031	10:42:01.6	10:42:00.9	0	1s	-1	23°	53°	62	Tmp	149	0.167	12:44:45.1	12:44:46.3	0	1s	+1	30°	59°	
8	Tmp	9	3.359	10:42:35.0	10:42:37.6	0	3s	+3	41°	52°	63	Tmp	152	0.793	12:45:53.5	12:45:57.6	0	4s	+4	62°	59°	
9	Tmp	10	3.544	10:42:56.8	10:43:01.7	0	5s	+5	48°	50°	64	Tmp	154	1.241	12:46:44.4	12:46:49.7	0	5s	+5	64°	59°	
10	Tmp	12	4.019	10:43:54.2	10:44:06.5	0	12s	+12	59°	53°	65	Tmp	154	1.512	12:47:14.0	12:47:22.2	0	8s	+8	72°	59°	
11	Tmp	12	4.190	10:44:12.9	10:44:29.2	0	16s	+16	62°	53°	66	Tmp	154	1.961	12:48:02.9	12:48:18.3	0	15s	+15	74°	59°	
12	Tmp	13	4.324	10:44:26.8	10:44:44.6	0	18s	+18	65°	54°	67	Tmp	156	2.321	12:48:44.0	12:48:58.9	0	15s	+15	73°	60°	
13	Tmp	13	4.520	10:44:46.4	10:45:09.8	0	23s	+23	68°	54°	68	Tmp	158	2.815	12:49:35.8	12:49:52.0	0	16s	+16	69°	60°	
14	Tmp	14	5.059	10:45:46.1	10:46:27.0	0	41s	+41	75°	56°	69	Tmp	161	3.225	12:50:24.6	12:50:45.7	0	21s	+21	75°	60°	
15	Tmp	15	5.266	10:46:08.1	10:46:53.7	0	46s	[+46]	76°	58°	70	Tmp	164	3.576	12:51:15.0	12:51:36.3	0	21s	+21	75°	60°	
16	Tmp	20	5.748	10:48:03.6	10:47:52.9	0	11s	-11	56°	58°	71	Tmp	168	4.260	12:52:51.4	12:53:02.4	0	11s	+11	70°	60°	
17	Tmp	21	6.054	10:48:36.0	10:48:27.1	0	9s	-9	59°	58°	72	Tmp	172	5.156	12:54:34.2	12:55:07.9	0	34s	+34	79°	60°	
18	Tmp	22	6.503	10:49:28.1	10:49:20.7	0	7s	-7	55°	57°	73	Tmp	174	5.648	12:55:42.6	12:56:17.8	0	35s	+35	77°	60°	
19	Tmp	23	6.737	10:49:55.4	10:49:49.7	0	6s	-6	54°	57°	74	Tmp	176	6.123	12:56:30.0	12:57:12.9	0	43s	[+43]	78°	61°	
20	Tmp	24	6.932	10:50:17.3	10:50:09.2	0	8s	-8	58°	56°	75	Tmp	178	6.721	12:57:32.7	12:58:14.6	0	42s	[+42]	78°	61°	
21	Tmp	26	7.390	10:51:11.4	10:51:02.3	0	9s	-9	63°	54°	76	Tmp	179	7.071	12:58:06.3	12:58:50.7	0	44s	[+44]	79°	61°	
22	Tmp	28	7.669	10:51:45.2	10:51:35.7	0	10s	-10	61°	53°	77	Tmp	182	7.669	12:59:13.0	12:59:57.4	0	44s	[+44]	77°	62°	
23	Tmp	33	8.432	10:53:32.3	10:53:09.2	0	23s	-23	72°	57°	78	Tmp	182	8.352	13:00:27.5	13:01:10.6	0	43s	[+43]	80°	61°	
24	Tmp	36	0.236	10:56:15.9	10:56:16.1	0	0s	0	12°	56°	79	Tmp	185	9.543	13:02:52.4	13:03:53.8	0	1m01s	[+61]	84°	62°	
25	Tmp	38	0.650	10:57:00.1	10:57:05.4	0	5s	+5	56°	55°	80	Tmp	187	10.525	13:04:38.8	13:05:41.5	0	1m03s	[+63]	82°	63°	
26	Tmp	40	1.092	10:57:49.3	10:57:55.6	0	6s	+6	58°	53°	81	Tmp	189	10.942	13:05:22.3	13:06:19.0	0	57s	[+57]	82°	63°	
27	Tmp	42	1.457	10:58:37.7	10:58:38.7	0	1s	+1	23°	53°	82	Tmp	189	11.533	13:06:16.9	13:07:07.3	0	50s	[+50]	80°	62°	
28	Tmp	43	1.637	10:58:56.1	10:58:59.1	0	3s	+3	50°	52°	83	Tmp	192	0.550	13:08:17.9	13:08:29.7	0	12s	+12	73°	62°	
29	Tmp	45	2.035	10:59:40.2	10:59:43.6	0	3s	+3	48°	52°	84	Tmp	197	1.562	13:09:59.7	13:10:17.7	0	18s	+18	79°	62°	
30	Tmp	50	3.123	11:01:47.0	11:01:45.4	0	2s	-2	47°	51°	85	Tmp	201	2.200	13:11:10.6	13:11:25.6	0	15s	+15	76°	63°	
31	Tmp	54	4.066	11:04:11.7	11:03:40.6	0	31s	-31	74°	53°	86	Tmp	205	2.877	13:12:34.2	13:12:43.5	0	9s	+9	70°	64°	
32	Tmp	56	4.515	11:04:55.2	11:04:33.7	0	22s	-22	74°	56°	87	Tmp	207	3.443	13:13:41.6	13:13:50.7	0	9s	+9	69°	64°	
33	Tmp	58	4.795	11:05:21.8	11:04:59.9	0	22s	-22	75°	57°	88	Tmp	212	0.602	13:16:15.3	13:16:12.5	0	3s	-3	63°	64°	
34	Tmp	66	0.298	11:11:56.8	11:12:02.2	0	5s	+5	63°	56°	89	Tmp	214	1.101	13:17:09.2	13:16:57.8	0	11s	-11	70°	64°	
35	Tmp	67	0.757	11:12:42.5	11:12:49.8	0	7s	+7	68°	56°	90	Tmp	215	1.893	13:18:23.3	13:18:15.1	0	8s	-8	69°	63°	
36	Tmp	68	1.467	11:13:45.3	11:13:57.9	0	13s	+13	75°	57°	91	Tmp	217	2.302	13:19:05.5	13:18:53.3	0	12s	-12	67°	62°	
37	Tmp	69	1.829	11:14:18.4	11:14:26.8	0	8s	+8	69°	57°	92	Tmp	220	3.278	13:20:49.6	13:20:41.4	0	8s	-8	64°	62°	
38	Tmp	71	2.582	11:15:32.2	11:15:38.4	0	6s	+6	69°	57°	93	Tmp	223	4.139	13:22:18.0	13:22:03.9	0	14s	-14	69°	62°	
39	Tmp	72	2.928	11:16:08.9	11:16:19.1	0	10s	+10	74°	57°	94	Tmp	227	5.904	13:25:31.6	13:25:22.7	0	9s	-9	67°	62°	
40	Tmp	77	3.653	11:17:40.0	11:17:40.9	0	1s	+1	24°	57°												
41	Tmp	79	4.398	11:19:02.5	11:19:03.9	0	1s	+1	33°	57°												
42	Tmp	82	5.020	11:20:19.3	11:20:20.4	0	1s	+1	29°	57°												
43	Tmp	85	6.154	11:22:29.3	11:22:48.4	0	19s	+19	70°	57°												
44	Tmp	94	0.120	11:27:12.0	11:26:48.3	0	24s	-24	78°	58°												
45	Tmp	99	1.660	11:30:59.8	11:31:01.2	0	1s	+1	23°	58°												
46	Tmp	101	2.458	11:33:15.0	11:33:03.6	0	11s	-11	67°	58°												
47	Tmp	103	2.738	11:33:51.6	11:33:44.0	0	8s	-8	62°	59°												
48	Tmp	105	3.488	11:35:13.3	11:35:12.1	0	1s	-1	22°	59°												
49	Tmp	110	0.218	11:38:31.0	11:38:31.1	0	0s	0	10°	57°												
50	Tmp	113	0.988	11:40:21.3	11:40:32.4	0	11s	+11	65°	57°												
51	Tmp	116	1.626	11:41:49.6	11:42:08.5	0	19s	+19	70°	57°												
52	Tmp	118	2.336	11:43:13.6	11:43:39.7	0	26s	+26	71°	58°												

Num 111 Pen 0 PCZ 2 Total PP 950 Col. Final 62°






VELOCITTA - SP - Mitsubishi MotorSports 2024

Performance Individual

PC	Tp	Trc	DistPC	Ideal	Passagem	Pen	Erro	Pontos	NoPC	AtePC	PC	Tp	Trc	DistPC	Ideal	Passagem	Pen	Erro	Pontos	NoPC	AtePC	
N	112	112 / Julliarne Vieira Martins / Flavio Augusto Soares										53	Tmp	119	2.761	11:44:53.3	11:58:38.3	0	13m45s	[+600]	95°	93°
u		Cat / NL / Largada LIGHT / 112 / 10:32:00										54	Tmp	123	3.632	11:46:44.8	12:01:31.9	0	14m47s	[+600]	95°	93°
m	87°	L200 TRITON SPORT										55	Tmp	124	4.232	11:47:40.9	12:02:50.4	0	15m10s	[+600]	95°	93°
PC	Tp	Trc	DistPC	Ideal	Passagem	Pen	Erro	Pontos	NoPC	AtePC	PC	Tp	Trc	DistPC	Ideal	Passagem	Pen	Erro	Pontos	NoPC	AtePC	
1	Tmp	2	0.276	10:37:30.1	10:37:36.5	0	6s	+6	67°	53°	56	Tmp	131	0.480	12:35:02.3	12:31:02.5	0	4m00s	-240	90°	93°	
2	Tmp	3	0.631	10:38:11.1	10:38:25.3	0	14s	+14	83°	71°	57	Tmp	132	0.904	12:35:36.4	12:31:37.4	0	3m59s	-239	90°	93°	
3	Tmp	4	0.817	10:38:32.3	10:38:52.7	0	20s	+20	85°	78°	58	Tmp	133	1.584	12:36:32.6	12:32:34.1	0	3m59s	-239	90°	93°	
4	Tmp	5	1.291	10:39:24.1	10:39:57.4	0	33s	+33	86°	79°	59	Tmp	136	2.651	12:38:10.1	12:34:12.3	0	3m58s	-238	90°	93°	
5	Tmp	7	1.863	10:40:43.2	10:41:22.4	0	39s	+39	82°	83°	60	Tmp	141	3.890	12:40:21.6	12:36:22.8	0	3m59s	-239	90°	93°	
6	Tmp	7	2.858	10:42:42.6	10:43:35.5	0	53s	+53	82°	79°	61	Tmp	143	4.745	12:41:40.3	12:37:42.3	0	3m58s	-238	90°	93°	
7	Tmp	8	3.031	10:43:01.6	10:44:08.4	0	1m07s	+67	81°	80°	62	Tmp	149	0.167	12:45:45.1	12:46:02.4	0	17s	+17	82°	93°	
8	Tmp	9	3.359	10:43:35.0	10:45:14.8	0	1m40s	+100	83°	79°	63	Tmp	152	0.793	12:46:53.5	12:47:19.5	0	26s	+26	84°	93°	
9	Tmp	10	3.544	10:43:56.8	10:45:56.7	0	2m00s	+120	83°	79°	64	Tmp	154	1.241	12:47:44.4	12:48:15.8	0	31s	+31	84°	93°	
10	Tmp	12	4.019	10:44:54.2	10:48:01.5	0	3m07s	+187	91°	80°	65	Tmp	154	1.512	12:48:14.0	12:48:48.1	0	34s	+34	83°	93°	
11	Tmp	12	4.190	10:45:12.9	10:48:31.1	0	3m18s	+198	91°	80°	66	Tmp	154	1.961	12:49:02.9	12:49:55.2	0	52s	+52	85°	93°	
12	Tmp	13	4.324	10:45:26.8	10:48:50.0	0	3m23s	+203	91°	82°	67	Tmp	156	2.321	12:49:44.0	12:50:46.4	0	1m02s	+62	86°	92°	
13	Tmp	13	4.520	10:45:46.4	10:49:27.4	0	3m41s	+221	91°	83°	68	Tmp	158	2.815	12:50:35.8	12:51:43.1	0	1m07s	+67	86°	92°	
14	Tmp	14	5.059	10:46:46.1	10:50:45.0	0	3m59s	+239	91°	83°	69	Tmp	161	3.225	12:51:24.6	12:52:35.9	0	1m11s	+71	86°	92°	
15	Tmp	15	5.266	10:47:08.1	10:51:18.2	0	4m10s	+250	92°	83°	70	Tmp	164	3.576	12:52:15.0	12:53:31.4	0	1m16s	+76	86°	92°	
16	Tmp	20	5.748	10:49:03.6	10:52:32.8	0	3m29s	+209	91°	83°	71	Tmp	168	4.260	12:53:51.4	12:55:01.5	0	1m10s	+70	86°	91°	
17	Tmp	21	6.054	10:49:36.0	10:53:18.4	0	3m42s	+222	91°	83°	72	Tmp	172	5.156	12:55:34.2	12:56:56.9	0	1m23s	+83	85°	91°	
18	Tmp	22	6.503	10:50:28.1	10:54:20.0	0	3m52s	+232	92°	83°	73	Tmp	174	5.648	12:56:42.6	12:58:22.2	0	1m40s	+100	87°	91°	
19	Tmp	23	6.737	10:50:55.4	10:54:47.6	0	3m52s	+232	92°	83°	74	Tmp	176	6.123	12:57:30.0	12:59:22.6	0	1m53s	+113	88°	90°	
20	Tmp	24	6.932	10:51:17.3	10:55:14.1	0	3m57s	+237	91°	84°	75	Tmp	178	6.721	12:58:32.7	13:00:27.7	0	1m55s	+115	88°	90°	
21	Tmp	26	7.390	10:52:11.4	10:56:10.3	0	3m59s	+239	92°	84°	76	Tmp	179	7.071	12:59:06.3	13:01:04.6	0	1m58s	+118	88°	90°	
22	Tmp	28	7.669	10:52:45.2	10:56:46.0	0	4m01s	+241	92°	85°	77	Tmp	182	7.669	13:00:13.0	13:02:22.2	0	2m09s	+129	88°	90°	
23	Tmp	33	8.432	10:54:32.3	11:03:15.5	0	8m43s	+523	93°	87°	78	Tmp	182	8.352	13:01:27.5	13:03:39.3	0	2m12s	+132	88°	90°	
24	Tmp	36	0.236	10:57:15.9	11:04:17.6	0	7m02s	+422	93°	88°	79	Tmp	185	9.543	13:03:52.4	13:06:37.6	0	2m45s	+165	88°	89°	
25	Tmp	38	0.650	10:58:00.1	11:05:08.1	0	7m08s	+428	93°	88°	80	Tmp	187	10.525	13:05:38.8	13:08:44.1	0	3m05s	+185	88°	89°	
26	Tmp	40	1.092	10:58:49.3	11:06:01.6	0	7m12s	+432	93°	89°	81	Tmp	189	10.942	13:06:22.3	13:09:23.0	0	3m01s	+181	86°	89°	
27	Tmp	42	1.457	10:59:37.7	11:06:52.8	0	7m15s	+435	93°	90°	82	Tmp	189	11.533	13:07:16.9	13:10:22.1	0	3m05s	+185	86°	89°	
28	Tmp	43	1.637	10:59:56.1	11:07:14.5	0	7m18s	+438	93°	90°	83	Tmp	192	0.550	13:09:17.9	13:11:53.2	0	2m35s	+155	87°	89°	
29	Tmp	45	2.035	11:00:40.2	11:08:05.5	0	7m25s	+445	93°	90°	84	Tmp	197	1.562	13:10:59.7	13:13:35.9	0	2m36s	+156	87°	89°	
30	Tmp	50	3.123	11:02:47.0	11:10:06.6	0	7m20s	+440	93°	90°	85	Tmp	201	2.200	13:12:10.6	13:14:43.7	0	2m33s	+153	86°	89°	
31	Tmp	54	4.066	11:05:11.7	11:12:15.1	0	7m03s	+423	94°	90°	86	Tmp	205	2.877	13:13:34.2	13:16:06.6	0	2m32s	+152	86°	88°	
32	Tmp	56	4.515	11:05:55.2	11:12:57.6	0	7m02s	+422	94°	90°	87	Tmp	207	3.443	13:14:41.6	13:17:12.4	0	2m31s	+151	86°	88°	
33	Tmp	58	4.795	11:06:21.8	11:13:25.7	0	7m04s	+424	94°	90°	88	Tmp	212	0.602	13:17:15.3	13:20:51.6	0	3m36s	+216	87°	88°	
34	Tmp	66	0.298	11:12:56.8	11:19:52.2	0	6m55s	+415	94°	90°	89	Tmp	214	1.101	13:18:09.2	13:21:27.0	0	3m18s	+198	87°	88°	
35	Tmp	67	0.757	11:13:42.5	11:20:43.4	0	7m01s	+421	94°	91°	90	Tmp	215	1.893	13:19:23.3	13:22:29.3	0	3m06s	+186	87°	87°	
36	Tmp	68	1.467	11:14:45.3	11:21:54.5	0	7m09s	+429	94°	91°	91	Tmp	217	2.302	13:20:05.5	13:23:02.7	0	2m57s	+177	84°	87°	
37	Tmp	69	1.829	11:15:18.4	11:22:27.8	0	7m09s	+429	94°	92°	92	Tmp	220	3.278	13:21:49.6	13:24:22.5	0	2m33s	+153	84°	87°	
38	Tmp	71	2.582	11:16:32.2	11:23:46.1	0	7m14s	+434	94°	92°	93	Tmp	223	4.139	13:23:18.0	13:25:47.1	0	2m29s	+149	83°	87°	
39	Tmp	72	2.928	11:17:08.9	11:24:56.0	0	7m47s	+467	94°	92°	94	Tmp	227	5.904	13:26:31.6	13:30:45.1	0	4m14s	+254	84°	87°	
40	Tmp	77	3.653	11:18:40.0	11:26:32.3	0	7m52s	+472	94°	92°	Num 112 Pen 0 PCZ 0 Total PP 19452 Col. Final 87°											
41	Tmp	79	4.398	11:20:02.5	11:28:13.8	0	8m11s	+491	94°	93°												
42	Tmp	82	5.020	11:21:19.3	11:29:43.2	0	8m24s	+504	94°	93°												
43	Tmp	85	6.154	11:23:29.3	11:32:55.3	0	9m26s	[+566]	94°	93°												
44	Tmp	94	0.120	11:28:12.0	11:37:04.1	0	8m52s	+532	93°	93°												
45	Tmp	99	1.660	11:31:59.8	11:41:12.9	0	9m13s	+553	93°	93°												
46	Tmp	101	2.458	11:34:15.0	11:43:40.9	0	9m26s	+566	93°	93°												
47	Tmp	103	2.738	11:34:51.6	11:44:25.0	0	9m33s	[+573]	93°	93°												
48	Tmp	105	3.488	11:36:13.3	11:45:54.7	0	9m41s	[+581]	93°	93°												
49	Tmp	110	0.218	11:39:31.0	11:50:33.9	0	11m03s	[+600]	95°	93°												
50	Tmp	113	0.988	11:41:21.3	11:53:22.9	0	12m02s	[+600]	95°	93°												
51	Tmp	116	1.626	11:42:49.6	11:55:39.7	0	12m50s	[+600]	95°	93°												
52	Tmp	118	2.336	11:44:13.6	11:57:43.1	0	13m30s	[+600]	95°	93°												




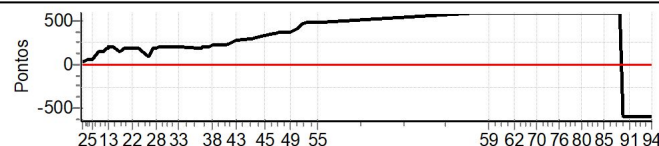


VELOCITTA - SP - Mitsubishi MotorSports 2024

Performance Individual

PC	Tp	Trc	DistPC	Ideal	Passagem	Pen	Erro	Pontos	NoPC	AtePC	PC	Tp	Trc	DistPC	Ideal	Passagem	Pen	Erro	Pontos	NoPC	AtePC	
N	113	113 / Éder Luiz Adame / Camila Leonelo Ribeiro																				
u		Cat / NL / Largada LIGHT / 113 / 10:33:00																				
m	94º	Mogi Guaçu-SP L200 CDP GLS 4C 2.5L D 4X4 MT																				
PC	Tp	Trc	DistPC	Ideal	Passagem	Pen	Erro	Pontos	NoPC	AtePC	PC	Tp	Trc	DistPC	Ideal	Passagem	Pen	Erro	Pontos	NoPC	AtePC	
1	Tmp	2	0.276	10:38:30.1	10:39:06.5	0	36s	+36	90º	72º	53	Tmp	119	2.761	11:45:53.3	11:54:05.7	0	8m12s	[+492]	90º	89º	
2	Tmp	3	0.631	10:39:11.1	10:39:44.8	0	34s	+34	90º	88º	54	Tmp	123	3.632	11:47:44.8	11:55:54.2	0	8m09s	[+489]	90º	89º	
3	Tmp	4	0.817	10:39:32.3	10:40:07.4	0	35s	+35	90º	88º	55	Tmp	124	4.232	11:48:40.9	11:56:54.2	0	8m13s	[+493]	90º	90º	
4	Tmp	5	1.291	10:40:24.1	10:41:12.2	0	48s	+48	90º	88º	56	Tmp	131	0.480	12:36:02.3	12:49:18.0	0	13m16s	[+600]	95º	90º	
5	Tmp	7	1.863	10:41:43.2	10:42:35.8	0	53s	+53	88º	89º	57	Tmp	132	0.904	12:36:36.4	12:49:51.1	0	13m15s	[+600]	95º	90º	
6	Tmp	7	2.858	10:43:42.6	10:46:11.4	0	2m29s	+149	87º	83º	58	Tmp	133	1.584	12:37:32.6	12:50:44.3	0	13m12s	[+600]	95º	91º	
7	Tmp	8	3.031	10:44:01.6	10:46:32.0	0	2m30s	+150	85º	85º	59	Tmp	136	2.651	12:39:10.1	12:52:14.8	0	13m05s	[+600]	95º	91º	
8	Tmp	9	3.359	10:44:35.0	10:47:07.2	0	2m32s	+152	85º	85º	60	Tmp	141	3.890	12:41:21.6	12:54:27.4	0	13m06s	[+600]	95º	91º	
9	Tmp	10	3.544	10:44:56.8	10:47:33.5	0	2m37s	+157	84º	85º	61	Tmp	143	4.745	12:42:40.3	12:55:43.7	0	13m03s	[+600]	95º	91º	
10	Tmp	12	4.019	10:45:54.2	10:48:56.5	0	3m02s	+182	90º	85º	62	Tmp	149	0.167	12:46:45.1	--:--:--	0		+600	95º	91º	
11	Tmp	12	4.190	10:46:12.9	10:49:20.8	0	3m08s	+188	90º	85º	63	Tmp	152	0.793	12:47:53.5	--:--:--	0		+600	95º	91º	
12	Tmp	13	4.324	10:46:26.8	10:49:40.1	0	3m13s	+193	90º	85º	64	Tmp	154	1.241	12:48:44.4	--:--:--	0		+600	95º	91º	
13	Tmp	13	4.520	10:46:46.4	10:50:07.0	0	3m21s	+201	90º	85º	65	Tmp	154	1.512	12:49:14.0	--:--:--	0		+600	95º	91º	
14	Tmp	14	5.059	10:47:46.1	10:51:13.4	0	3m27s	+207	90º	85º	66	Tmp	154	1.961	12:50:02.9	--:--:--	0		+600	95º	91º	
15	Tmp	15	5.266	10:48:08.1	10:51:38.2	0	3m30s	+210	91º	85º	67	Tmp	156	2.321	12:50:44.0	--:--:--	0		+600	95º	91º	
16	Tmp	20	5.748	10:50:03.6	10:52:40.0	0	2m36s	+156	89º	85º	68	Tmp	158	2.815	12:51:35.8	--:--:--	0		+600	95º	91º	
17	Tmp	21	6.054	10:50:36.0	10:53:25.2	0	2m49s	+169	90º	85º	69	Tmp	161	3.225	12:52:24.6	--:--:--	0		+600	95º	91º	
18	Tmp	22	6.503	10:51:28.1	10:54:26.7	0	2m59s	+179	91º	85º	70	Tmp	164	3.576	12:53:15.0	--:--:--	0		+600	95º	91º	
19	Tmp	23	6.737	10:51:55.4	10:54:55.8	0	3m00s	+180	91º	85º	71	Tmp	168	4.260	12:54:51.4	--:--:--	0		+600	95º	92º	
20	Tmp	24	6.932	10:52:17.3	10:55:21.9	0	3m05s	+185	90º	85º	72	Tmp	172	5.156	12:56:34.2	--:--:--	0		+600	95º	92º	
21	Tmp	26	7.390	10:53:11.4	10:56:16.6	0	3m05s	+185	91º	85º	73	Tmp	174	5.648	12:57:42.6	--:--:--	0		+600	95º	92º	
22	Tmp	28	7.669	10:53:45.2	10:56:51.6	0	3m06s	+186	90º	84º	74	Tmp	176	6.123	12:58:30.0	--:--:--	0		+600	95º	92º	
23	Tmp	33	8.432	10:55:32.3	10:58:43.1	0	3m11s	+191	88º	86º	75	Tmp	178	6.721	12:59:32.7	--:--:--	0		+600	95º	94º	
24	Tmp	36	0.236	10:58:15.9	10:59:54.9	0	1m39s	+99	81º	86º	76	Tmp	179	7.071	13:00:06.3	--:--:--	0		+600	95º	94º	
25	Tmp	38	0.650	10:59:00.1	11:00:49.3	0	1m49s	+109	84º	87º	77	Tmp	182	7.669	13:01:13.0	--:--:--	0		+600	95º	94º	
26	Tmp	40	1.092	10:59:49.3	11:03:02.7	0	3m13s	+193	88º	87º	78	Tmp	182	8.352	13:02:27.5	--:--:--	0		+600	95º	94º	
27	Tmp	42	1.457	11:00:37.7	11:03:46.9	0	3m09s	+189	88º	87º	79	Tmp	185	9.543	13:04:52.4	--:--:--	0		+600	95º	94º	
28	Tmp	43	1.637	11:00:56.1	11:04:11.2	0	3m15s	+195	88º	88º	80	Tmp	187	10.525	13:06:38.8	--:--:--	0		+600	95º	94º	
29	Tmp	45	2.035	11:01:40.2	11:04:59.5	0	3m19s	+199	88º	88º	81	Tmp	189	10.942	13:07:22.3	--:--:--	0		+600	94º	94º	
30	Tmp	50	3.123	11:03:47.0	11:07:12.8	0	3m26s	+206	88º	88º	82	Tmp	189	11.533	13:08:16.9	--:--:--	0		+600	94º	94º	
31	Tmp	54	4.066	11:06:11.7	11:09:33.9	0	3m22s	+202	89º	88º	83	Tmp	192	0.550	13:10:17.9	--:--:--	0		+600	95º	94º	
32	Tmp	56	4.515	11:06:55.2	11:10:20.0	0	3m25s	+205	89º	88º	84	Tmp	197	1.562	13:11:59.7	--:--:--	0		+600	95º	94º	
33	Tmp	58	4.795	11:07:21.8	11:10:44.2	0	3m22s	+202	89º	88º	85	Tmp	201	2.200	13:13:10.6	--:--:--	0		+600	95º	94º	
34	Tmp	66	0.298	11:13:56.8	11:17:09.6	0	3m13s	+193	89º	89º	86	Tmp	205	2.877	13:14:34.2	--:--:--	0		+600	95º	94º	
35	Tmp	67	0.757	11:14:42.5	11:18:00.7	0	3m18s	+198	90º	89º	87	Tmp	207	3.443	13:15:41.6	--:--:--	0		+600	95º	94º	
36	Tmp	68	1.467	11:15:45.3	11:19:08.3	0	3m23s	+203	91º	89º	88	Tmp	212	0.602	13:18:15.3	--:--:--	0		+600	95º	94º	
37	Tmp	69	1.829	11:16:18.4	11:19:47.8	0	3m29s	+209	91º	89º	89	Tmp	214	1.101	13:19:09.2	12:59:43.2	0	19m26s	-600	95º	94º	
38	Tmp	71	2.582	11:17:32.2	11:21:18.2	0	3m46s	+226	92º	89º	90	Tmp	215	1.893	13:20:23.3	13:01:10.6	0	19m13s	-600	95º	94º	
39	Tmp	72	2.928	11:18:08.9	11:21:55.2	0	3m46s	+226	92º	89º	91	Tmp	217	2.302	13:21:05.5	13:01:53.4	0	19m12s	-600	94º	94º	
40	Tmp	77	3.653	11:19:40.0	11:23:21.9	0	3m42s	+222	92º	89º	92	Tmp	220	3.278	13:22:49.6	13:03:39.6	0	19m10s	-600	94º	94º	
41	Tmp	79	4.398	11:21:02.5	11:24:50.9	0	3m48s	+228	92º	89º	93	Tmp	223	4.139	13:24:18.0	13:05:15.3	0	19m03s	-600	95º	94º	
42	Tmp	82	5.020	11:22:19.3	11:26:14.2	0	3m55s	+235	92º	89º	94	Tmp	227	5.904	13:27:31.6	13:08:41.1	0	18m51s	-600	95º	94º	
43	Tmp	85	6.154	11:24:29.3	11:29:08.5	0	4m39s	+279	92º	88º												
44	Tmp	94	0.120	11:29:12.0	11:34:03.3	0	4m51s	+291	91º	88º												
45	Tmp	99	1.660	11:32:59.8	11:38:34.0	0	5m34s	+334	90º	88º												
46	Tmp	101	2.458	11:35:15.0	11:41:05.1	0	5m50s	+350	90º	88º												
47	Tmp	103	2.738	11:35:51.6	11:41:51.5	0	6m00s	+360	90º	88º												
48	Tmp	105	3.488	11:37:13.3	11:43:26.3	0	6m13s	+373	90º	89º												
49	Tmp	110	0.218	11:40:31.0	11:46:39.2	0	6m08s	+368	90º	89º												
50	Tmp	113	0.988	11:42:21.3	11:49:22.7	0	7m01s	+421	90º	89º												
51	Tmp	116	1.626	11:43:49.6	11:51:34.7	0	7m45s	+465	90º	89º												
52	Tmp	118	2.336	11:45:13.6	11:53:23.9	0	8m10s	[+490]	90º	89º												

Num 113 Pen 0 PCZ 0 Total PP 30206 Col. Final 94º




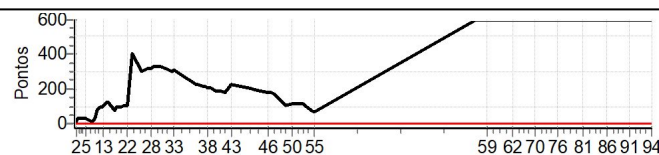


VELOCITTA - SP - Mitsubishi MotorSports 2024

Performance Individual

PC	Tp	Trc	DistPC	Ideal	Passagem	Pen	Erro	Pontos	NoPC	AtePC	PC	Tp	Trc	DistPC	Ideal	Passagem	Pen	Erro	Pontos	NoPC	AtePC	
N	114	114 / Valeria Alves Alencar / Geane Sayumi																				
u		Cat / NL / Largada LIGHT / 114 / 10:34:00																				
m	93º	São Paulo-SP PAJERO HPE 3.2 D 3P 4X4 AT-S																				
PC	Tp	Trc	DistPC	Ideal	Passagem	Pen	Erro	Pontos	NoPC	AtePC	PC	Tp	Trc	DistPC	Ideal	Passagem	Pen	Erro	Pontos	NoPC	AtePC	
1	Tmp	2	0.276	10:39:30.1	10:39:33.1	0	3s	+3	55º	42º	53	Tmp	119	2.761	11:46:53.3	11:48:34.9	0	1m42s	+102	85º	87º	
2	Tmp	3	0.631	10:40:11.1	10:40:25.5	0	14s	+14	82º	62º	54	Tmp	123	3.632	11:48:44.8	11:49:55.3	0	1m11s	+71	84º	87º	
3	Tmp	4	0.817	10:40:32.3	10:40:58.5	0	26s	+26	87º	75º	55	Tmp	124	4.232	11:49:40.9	11:50:42.1	0	1m01s	+61	81º	87º	
4	Tmp	5	1.291	10:41:24.1	10:41:50.7	0	27s	+27	81º	81º	56	Tmp	131	0.480	12:37:02.3	--:--:--	0		+600	94º	88º	
5	Tmp	7	1.863	10:42:43.2	10:43:13.4	0	30s	+30	79º	80º	57	Tmp	132	0.904	12:37:36.4	--:--:--	0		+600	94º	88º	
6	Tmp	7	2.858	10:44:42.6	10:44:52.7	0	10s	+10	63º	73º	58	Tmp	133	1.584	12:38:32.6	--:--:--	0		+600	94º	88º	
7	Tmp	8	3.031	10:45:01.6	10:45:24.7	0	23s	+23	70º	74º	59	Tmp	136	2.651	12:40:10.1	--:--:--	0		+600	94º	88º	
8	Tmp	9	3.359	10:45:35.0	10:46:07.8	0	33s	+33	74º	72º	60	Tmp	141	3.890	12:42:21.6	--:--:--	0		+600	94º	89º	
9	Tmp	10	3.544	10:45:56.8	10:47:07.5	0	1m11s	+71	80º	73º	61	Tmp	143	4.745	12:43:40.3	--:--:--	0		+600	94º	90º	
10	Tmp	12	4.019	10:46:54.2	10:48:24.6	0	1m30s	+90	86º	76º	62	Tmp	149	0.167	12:47:45.1	--:--:--	0		+600	94º	90º	
11	Tmp	12	4.190	10:47:12.9	10:48:48.0	0	1m35s	+95	87º	76º	63	Tmp	152	0.793	12:48:53.5	--:--:--	0		+600	94º	90º	
12	Tmp	13	4.324	10:47:26.8	10:49:01.8	0	1m35s	+95	87º	77º	64	Tmp	154	1.241	12:49:44.4	--:--:--	0		+600	94º	90º	
13	Tmp	13	4.520	10:47:46.4	10:49:29.5	0	1m43s	+103	87º	77º	65	Tmp	154	1.512	12:50:14.0	--:--:--	0		+600	94º	90º	
14	Tmp	14	5.059	10:48:46.1	10:50:46.5	0	2m00s	+120	87º	78º	66	Tmp	154	1.961	12:51:02.9	--:--:--	0		+600	94º	90º	
15	Tmp	15	5.266	10:49:08.1	10:51:10.0	0	2m02s	+122	88º	79º	67	Tmp	156	2.321	12:51:44.0	--:--:--	0		+600	94º	90º	
16	Tmp	20	5.748	10:51:03.6	10:52:21.4	0	1m18s	+78	80º	79º	68	Tmp	158	2.815	12:52:35.8	--:--:--	0		+600	94º	90º	
17	Tmp	21	6.054	10:51:36.0	10:53:14.1	0	1m38s	+98	84º	79º	69	Tmp	161	3.225	12:53:24.6	--:--:--	0		+600	94º	90º	
18	Tmp	22	6.503	10:52:28.1	10:54:04.5	0	1m36s	+96	85º	79º	70	Tmp	164	3.576	12:54:15.0	--:--:--	0		+600	94º	90º	
19	Tmp	23	6.737	10:52:55.4	10:54:31.6	0	1m36s	+96	86º	79º	71	Tmp	168	4.260	12:55:51.4	--:--:--	0		+600	94º	90º	
20	Tmp	24	6.932	10:53:17.3	10:54:54.2	0	1m37s	+97	84º	80º	72	Tmp	172	5.156	12:57:34.2	--:--:--	0		+600	94º	90º	
21	Tmp	26	7.390	10:54:11.4	10:55:56.0	0	1m45s	+105	86º	80º	73	Tmp	174	5.648	12:58:42.6	--:--:--	0		+600	94º	90º	
22	Tmp	28	7.669	10:54:45.2	10:56:29.8	0	1m45s	+105	87º	80º	74	Tmp	176	6.123	12:59:30.0	--:--:--	0		+600	94º	91º	
23	Tmp	33	8.432	10:56:32.3	11:03:19.1	0	6m47s	[+407]	92º	80º	75	Tmp	178	6.721	13:00:32.7	--:--:--	0		+600	94º	91º	
24	Tmp	36	0.236	10:59:15.9	11:04:20.3	0	5m04s	[+304]	92º	81º	76	Tmp	179	7.071	13:01:06.3	--:--:--	0		+600	94º	91º	
25	Tmp	38	0.650	11:00:00.1	11:05:11.5	0	5m11s	[+311]	92º	81º	77	Tmp	182	7.669	13:02:13.0	--:--:--	0		+600	94º	91º	
26	Tmp	40	1.092	11:00:49.3	11:06:07.9	0	5m19s	[+319]	92º	81º	78	Tmp	182	8.352	13:03:27.5	--:--:--	0		+600	94º	93º	
27	Tmp	42	1.457	11:01:37.7	11:06:56.6	0	5m19s	[+319]	92º	81º	79	Tmp	185	9.543	13:05:52.4	--:--:--	0		+600	94º	93º	
28	Tmp	43	1.637	11:01:56.1	11:07:18.3	0	5m22s	[+322]	92º	81º	80	Tmp	187	10.525	13:07:38.8	--:--:--	0		+600	94º	93º	
29	Tmp	45	2.035	11:02:40.2	11:08:07.6	0	5m27s	[+327]	92º	83º	81	Tmp	189	10.942	13:08:22.3	--:--:--	0		+600	93º	93º	
30	Tmp	50	3.123	11:04:47.0	11:10:18.3	0	5m31s	[+331]	92º	84º	82	Tmp	189	11.533	13:09:16.9	--:--:--	0		+600	93º	93º	
31	Tmp	54	4.066	11:07:11.7	11:12:17.9	0	5m06s	[+306]	92º	84º	83	Tmp	192	0.550	13:11:17.9	--:--:--	0		+600	94º	93º	
32	Tmp	56	4.515	11:07:55.2	11:12:59.2	0	5m04s	+304	92º	84º	84	Tmp	197	1.562	13:12:59.7	--:--:--	0		+600	94º	93º	
33	Tmp	58	4.795	11:08:21.8	11:13:27.1	0	5m05s	[+305]	92º	85º	85	Tmp	201	2.200	13:14:10.6	--:--:--	0		+600	94º	93º	
34	Tmp	66	0.298	11:14:56.8	11:18:45.1	0	3m48s	+228	92º	85º	86	Tmp	205	2.877	13:15:34.2	--:--:--	0		+600	94º	93º	
35	Tmp	67	0.757	11:15:42.5	11:19:25.6	0	3m43s	+223	92º	85º	87	Tmp	207	3.443	13:16:41.6	--:--:--	0		+600	94º	93º	
36	Tmp	68	1.467	11:16:45.3	11:20:25.6	0	3m40s	+220	92º	85º	88	Tmp	212	0.602	13:19:15.3	--:--:--	0		+600	94º	93º	
37	Tmp	69	1.829	11:17:18.4	11:20:57.3	0	3m39s	+219	92º	86º	89	Tmp	214	1.101	13:20:09.2	--:--:--	0		+600	94º	93º	
38	Tmp	71	2.582	11:18:32.2	11:22:02.4	0	3m30s	+210	91º	86º	90	Tmp	215	1.893	13:21:23.3	--:--:--	0		+600	94º	93º	
39	Tmp	72	2.928	11:19:08.9	11:22:36.5	0	3m28s	+208	91º	86º	91	Tmp	217	2.302	13:22:05.5	--:--:--	0		+600	93º	93º	
40	Tmp	77	3.653	11:20:40.0	11:23:46.0	0	3m06s	+186	91º	86º	92	Tmp	220	3.278	13:23:49.6	--:--:--	0		+600	93º	93º	
41	Tmp	79	4.398	11:22:02.5	11:25:14.7	0	3m12s	+192	91º	86º	93	Tmp	223	4.139	13:25:18.0	--:--:--	0		+600	94º	93º	
42	Tmp	82	5.020	11:23:19.3	11:26:19.4	0	3m00s	+180	90º	86º	94	Tmp	227	5.904	13:28:31.6	--:--:--	0		+600	94º	93º	
43	Tmp	85	6.154	11:25:29.3	11:29:11.6	0	3m42s	+222	91º	87º												
44	Tmp	94	0.120	11:30:12.0	11:33:39.1	0	3m27s	+207	90º	87º												
45	Tmp	99	1.660	11:33:59.8	11:37:08.2	0	3m08s	+188	89º	87º												
46	Tmp	101	2.458	11:36:15.0	11:39:09.1	0	2m54s	+174	88º	87º												
47	Tmp	103	2.738	11:36:51.6	11:39:49.8	0	2m58s	+178	87º	87º												
48	Tmp	105	3.488	11:38:13.3	11:41:06.1	0	2m53s	+173	87º	87º												
49	Tmp	110	0.218	11:41:31.0	11:43:12.8	0	1m42s	+102	86º	87º												
50	Tmp	113	0.988	11:43:21.3	11:45:17.2	0	1m56s	+116	86º	87º												
51	Tmp	116	1.626	11:44:49.6	11:46:41.9	0	1m52s	+112	85º	87º												
52	Tmp	118	2.336	11:46:13.6	11:48:01.4	0	1m48s	+108	85º	87º												

Num 114 Pen 0 PCZ 0 Total PP 28921 Col. Final 93º




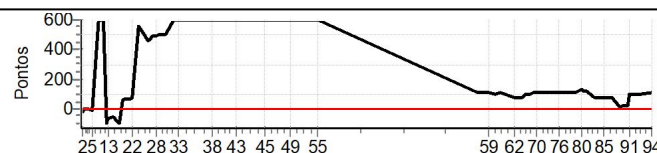


VELOCITTA - SP - Mitsubishi MotorSports 2024

Performance Individual

PC	Tp	Trc	DistPC	Ideal	Passagem	Pen	Erro	Pontos	NoPC	AtePC	PC	Tp	Trc	DistPC	Ideal	Passagem	Pen	Erro	Pontos	NoPC	AtePC	
N u m	115	115 / Michele Damas Guimarães / Mayara																				
		Cat / NL / Largada		LIGHT / 115 / 10:35:00																		
		89º		L200 TRITON SPORT																		
PC	Tp	Trc	DistPC	Ideal	Passagem	Pen	Erro	Pontos	NoPC	AtePC	PC	Tp	Trc	DistPC	Ideal	Passagem	Pen	Erro	Pontos	NoPC	AtePC	
1	Tmp	2	0.276	10:40:30.1	10:40:13.0	0	17s	-17	86º	91º	53	Tmp	119	2.761	11:47:53.3	12:00:52.9	0	13m00s	+600	94º	94º	
2	Tmp	3	0.631	10:41:11.1	10:40:49.6	0	22s	-22	87º	89º	54	Tmp	123	3.632	11:49:44.8	12:02:43.9	0	12m59s	+600	94º	94º	
3	Tmp	4	0.817	10:41:32.3	10:41:25.1	0	7s	-7	68º	87º	55	Tmp	124	4.232	11:50:40.9	12:03:43.5	0	13m03s	+600	94º	94º	
4	Tmp	5	1.291	10:42:24.1	10:42:26.9	0	3s	+3	47º	84º	56	Tmp	131	0.480	12:38:02.3	12:39:45.7	0	1m43s	+103	87º	94º	
5	Tmp	7	1.863	10:43:43.2	10:43:32.2	0	11s	-11	67º	78º	57	Tmp	132	0.904	12:38:36.4	12:40:21.4	0	1m45s	+105	88º	94º	
6	Tmp	7	2.858	10:45:42.6	--:--:--	0		+600	92º	93º	58	Tmp	133	1.584	12:39:32.6	12:41:17.6	0	1m45s	+105	88º	94º	
7	Tmp	8	3.031	10:46:01.6	--:--:--	0		+600	92º	93º	59	Tmp	136	2.651	12:41:10.1	12:42:54.5	0	1m44s	+104	88º	94º	
8	Tmp	9	3.359	10:46:35.0	--:--:--	0		+600	92º	93º	60	Tmp	141	3.890	12:43:21.6	12:45:03.0	0	1m41s	+101	89º	94º	
9	Tmp	10	3.544	10:46:56.8	--:--:--	0		+600	92º	93º	61	Tmp	143	4.745	12:44:40.3	12:46:24.6	0	1m44s	+104	89º	94º	
10	Tmp	12	4.019	10:47:54.2	10:46:15.9	0	1m38s	-98	87º	92º	62	Tmp	149	0.167	12:48:45.1	12:49:56.3	0	1m11s	+71	88º	94º	
11	Tmp	12	4.190	10:48:12.9	10:46:40.5	0	1m32s	-92	86º	92º	63	Tmp	152	0.793	12:49:53.5	12:51:05.8	0	1m12s	+72	88º	94º	
12	Tmp	13	4.324	10:48:26.8	10:47:23.1	0	1m04s	-64	80º	92º	64	Tmp	154	1.241	12:50:44.4	12:52:00.6	0	1m16s	+76	88º	94º	
13	Tmp	13	4.520	10:48:46.4	10:47:44.7	0	1m02s	-62	80º	92º	65	Tmp	154	1.512	12:51:14.0	12:52:32.1	0	1m18s	+78	88º	94º	
14	Tmp	14	5.059	10:49:46.1	10:48:49.7	0	56s	-56	78º	93º	66	Tmp	154	1.961	12:52:02.9	12:53:34.7	0	1m32s	+92	88º	94º	
15	Tmp	15	5.266	10:50:08.1	10:49:13.4	0	55s	-55	78º	91º	67	Tmp	156	2.321	12:52:44.0	12:54:21.4	0	1m37s	+97	88º	94º	
16	Tmp	20	5.748	10:52:03.6	10:50:23.9	0	1m40s	-100	84º	91º	68	Tmp	158	2.815	12:53:35.8	12:55:14.9	0	1m39s	+99	87º	94º	
17	Tmp	21	6.054	10:52:36.0	10:53:27.2	0	51s	+51	80º	89º	69	Tmp	161	3.225	12:54:24.6	12:56:09.9	0	1m45s	+105	87º	94º	
18	Tmp	22	6.503	10:53:28.1	10:54:31.2	0	1m03s	+63	82º	89º	70	Tmp	164	3.576	12:55:15.0	12:57:07.0	0	1m52s	+112	88º	95º	
19	Tmp	23	6.737	10:53:55.4	10:55:00.7	0	1m05s	+65	83º	89º	71	Tmp	168	4.260	12:56:51.4	12:58:34.3	0	1m43s	+103	88º	93º	
20	Tmp	24	6.932	10:54:17.3	10:55:24.3	0	1m07s	+67	82º	89º	72	Tmp	172	5.156	12:58:34.2	13:00:22.5	0	1m48s	+108	88º	93º	
21	Tmp	26	7.390	10:55:11.4	10:56:19.5	0	1m08s	+68	83º	89º	73	Tmp	174	5.648	12:59:42.6	13:01:28.4	0	1m46s	+106	88º	93º	
22	Tmp	28	7.669	10:55:45.2	10:56:57.5	0	1m12s	+72	84º	89º	74	Tmp	176	6.123	13:00:30.0	13:02:17.7	0	1m48s	+108	87º	93º	
23	Tmp	33	8.432	10:57:32.3	11:06:49.2	0	9m17s	+557	94º	89º	75	Tmp	178	6.721	13:01:32.7	13:03:20.3	0	1m48s	+108	87º	92º	
24	Tmp	36	0.236	11:00:15.9	11:07:48.4	0	7m33s	+453	94º	89º	76	Tmp	179	7.071	13:02:06.3	13:03:56.5	0	1m50s	+110	87º	93º	
25	Tmp	38	0.650	11:01:00.1	11:08:45.1	0	7m45s	+465	94º	89º	77	Tmp	182	7.669	13:03:13.0	13:05:02.4	0	1m49s	+109	86º	93º	
26	Tmp	40	1.092	11:01:49.3	11:09:58.3	0	8m09s	+489	94º	91º	78	Tmp	182	8.352	13:04:27.5	13:06:17.7	0	1m50s	+110	85º	92º	
27	Tmp	42	1.457	11:02:37.7	11:10:50.1	0	8m12s	+492	94º	91º	79	Tmp	185	9.543	13:06:52.4	13:08:40.8	0	1m48s	+108	86º	92º	
28	Tmp	43	1.637	11:02:56.1	11:11:12.1	0	8m16s	+496	94º	91º	80	Tmp	187	10.525	13:08:38.8	13:10:43.9	0	2m05s	+125	86º	92º	
29	Tmp	45	2.035	11:03:40.2	11:12:01.1	0	8m21s	+501	94º	91º	81	Tmp	189	10.942	13:09:22.3	13:11:25.2	0	2m03s	+123	84º	91º	
30	Tmp	50	3.123	11:05:47.0	11:14:11.1	0	8m24s	+504	94º	91º	82	Tmp	189	11.533	13:10:16.9	13:12:20.0	0	2m03s	+123	83º	90º	
31	Tmp	54	4.066	11:08:11.7	11:20:15.5	0	12m04s	[+600]	95º	91º	83	Tmp	192	0.550	13:12:17.9	13:13:38.1	0	1m20s	+80	83º	91º	
32	Tmp	56	4.515	11:08:55.2	11:20:58.8	0	12m04s	[+600]	95º	91º	84	Tmp	197	1.562	13:13:59.7	13:15:18.7	0	1m19s	+79	83º	91º	
33	Tmp	58	4.795	11:09:21.8	11:23:10.3	0	13m49s	[+600]	95º	91º	85	Tmp	201	2.200	13:15:10.6	13:16:26.3	0	1m16s	+76	82º	91º	
34	Tmp	66	0.298	11:15:56.8	11:29:32.9	0	13m36s	[+600]	95º	92º	86	Tmp	205	2.877	13:16:34.2	13:17:45.9	0	1m12s	+72	82º	91º	
35	Tmp	67	0.757	11:16:42.5	11:30:23.2	0	13m41s	[+600]	95º	93º	87	Tmp	207	3.443	13:17:41.6	13:18:51.9	0	1m10s	+70	82º	91º	
36	Tmp	68	1.467	11:17:45.3	11:31:28.3	0	13m43s	[+600]	95º	93º	88	Tmp	212	0.602	13:20:15.3	13:20:23.2	0	8s	+8	74º	91º	
37	Tmp	69	1.829	11:18:18.4	11:32:05.2	0	13m47s	[+600]	95º	94º	89	Tmp	214	1.101	13:21:09.2	13:21:25.3	0	16s	+16	76º	90º	
38	Tmp	71	2.582	11:19:32.2	11:33:23.6	0	13m51s	[+600]	95º	94º	90	Tmp	215	1.893	13:22:23.3	13:22:47.6	0	24s	+24	77º	90º	
39	Tmp	72	2.928	11:20:08.9	11:34:01.7	0	13m53s	[+600]	95º	94º	91	Tmp	217	2.302	13:23:05.5	13:24:43.7	0	1m38s	+98	81º	88º	
40	Tmp	77	3.653	11:21:40.0	11:35:30.0	0	13m50s	[+600]	95º	94º	92	Tmp	220	3.278	13:24:49.6	13:26:23.4	0	1m34s	+94	81º	88º	
41	Tmp	79	4.398	11:23:02.5	11:36:50.5	0	13m48s	+600	95º	94º	93	Tmp	223	4.139	13:26:18.0	13:27:52.2	0	1m34s	+94	81º	89º	
42	Tmp	82	5.020	11:24:19.3	11:38:07.3	0	13m48s	+600	95º	94º	94	Tmp	227	5.904	13:29:31.6	13:31:15.4	0	1m44s	+104	81º	89º	
43	Tmp	85	6.154	11:26:29.3	11:40:31.0	0	14m02s	+600	95º	94º												
44	Tmp	94	0.120	11:31:12.0	11:44:42.0	0	13m30s	+600	95º	94º												
45	Tmp	99	1.660	11:34:59.8	11:48:19.5	0	13m20s	+600	95º	94º												
46	Tmp	101	2.458	11:37:15.0	11:50:35.6	0	13m21s	+600	95º	94º												
47	Tmp	103	2.738	11:37:51.6	11:51:11.9	0	13m20s	+600	95º	94º												
48	Tmp	105	3.488	11:39:13.3	11:52:35.2	0	13m22s	+600	95º	94º												
49	Tmp	110	0.218	11:42:31.0	11:54:58.6	0	12m28s	+600	94º	94º												
50	Tmp	113	0.988	11:44:21.3	11:57:08.2	0	12m47s	+600	94º	94º												
51	Tmp	116	1.626	11:45:49.6	11:58:39.8	0	12m50s	+600	94º	94º												
52	Tmp	118	2.336	11:47:13.6	12:00:10.7	0	12m57s	+600	94º	94º												

Num 115 Pen 0 PCZ 0 Total PP 19910 Col. Final 89º

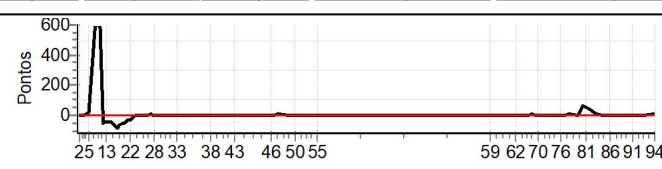




VELOCITTA - SP - Mitsubishi MotorSports 2024

Performance Individual

PC	Tp	Trc	DistPC	Ideal	Passagem	Pen	Erro	Pontos	NoPC	AtePC	PC	Tp	Trc	DistPC	Ideal	Passagem	Pen	Erro	Pontos	NoPC	AtePC	
N	116	116 / Rogerio Rangel de Barros / Arthur Maidana										53	Tmp	119	2.761	11:48:53.3	11:48:56.3	0	3s	+3	53°	82°
u		Cat / NL / Largada LIGHT / 116 / 10:36:00										54	Tmp	123	3.632	11:50:44.8	11:50:47.2	0	2s	+2	42°	80°
m	77°	Rio de Janeiro-RJ TRITON SPORT HPE TOP AT 2.4 DIE										55	Tmp	124	4.232	11:51:40.9	11:51:42.8	0	2s	+2	50°	80°
PC	Tp	Trc	DistPC	Ideal	Passagem	Pen	Erro	Pontos	NoPC	AtePC	PC	Tp	Trc	DistPC	Ideal	Passagem	Pen	Erro	Pontos	NoPC	AtePC	
1	Tmp	2	0.276	10:41:30.1	10:41:28.5	0	2s	-2	39°	83°	56	Tmp	131	0.480	12:39:02.3	12:39:02.6	0	0s	0	10°	80°	
2	Tmp	3	0.631	10:42:11.1	10:42:10.7	0	0s	0	10°	41°	57	Tmp	132	0.904	12:39:36.4	12:39:36.0	0	0s	0	13°	80°	
3	Tmp	4	0.817	10:42:32.3	10:42:33.7	0	1s	+1	19°	27°	58	Tmp	133	1.584	12:40:32.6	12:40:32.5	0	0s	0	12°	80°	
4	Tmp	5	1.291	10:43:24.1	10:43:26.8	0	3s	+3	46°	31°	59	Tmp	136	2.651	12:42:10.1	12:42:10.4	0	0s	0	9°	80°	
5	Tmp	7	1.863	10:44:43.2	10:45:05.1	0	22s	[+22]	76°	36°	60	Tmp	141	3.890	12:44:21.6	12:44:21.9	0	0s	0	10°	79°	
6	Tmp	7	2.858	10:46:42.6	--:--:--	0		+600	91°	88°	61	Tmp	143	4.745	12:45:40.3	12:45:41.7	0	1s	+1	29°	79°	
7	Tmp	8	3.031	10:47:01.6	--:--:--	0		+600	91°	88°	62	Tmp	149	0.167	12:49:45.1	12:49:47.2	0	2s	+2	45°	79°	
8	Tmp	9	3.359	10:47:35.0	--:--:--	0		+600	91°	88°	63	Tmp	152	0.793	12:50:53.5	12:50:56.5	0	3s	+3	55°	78°	
9	Tmp	10	3.544	10:47:56.8	--:--:--	0		+600	91°	88°	64	Tmp	154	1.241	12:51:44.4	12:51:47.8	0	3s	+3	55°	78°	
10	Tmp	12	4.019	10:48:54.2	10:48:06.8	0	47s	-47	75°	88°	65	Tmp	154	1.512	12:52:14.0	12:52:17.0	0	3s	+3	56°	78°	
11	Tmp	12	4.190	10:49:12.9	10:48:33.2	0	40s	-40	75°	88°	66	Tmp	154	1.961	12:53:02.9	12:53:06.8	0	4s	+4	49°	78°	
12	Tmp	13	4.324	10:49:26.8	10:48:51.1	0	36s	-36	74°	88°	67	Tmp	156	2.321	12:53:44.0	12:53:45.9	0	2s	+2	39°	78°	
13	Tmp	13	4.520	10:49:46.4	10:49:10.6	0	36s	-36	74°	88°	68	Tmp	158	2.815	12:54:35.8	12:54:43.6	0	8s	[+8]	62°	78°	
14	Tmp	14	5.059	10:50:46.1	10:50:06.7	0	39s	-39	73°	86°	69	Tmp	161	3.225	12:55:24.6	12:55:24.9	0	0s	0	8°	78°	
15	Tmp	15	5.266	10:51:08.1	10:50:24.8	0	43s	-43	75°	86°	70	Tmp	164	3.576	12:56:15.0	12:56:15.6	0	1s	+1	13°	78°	
16	Tmp	20	5.748	10:53:03.6	10:51:39.9	0	1m24s	-84	81°	88°	71	Tmp	168	4.260	12:57:51.4	12:57:54.2	0	3s	+3	40°	78°	
17	Tmp	21	6.054	10:53:36.0	10:52:32.5	0	1m04s	-64	81°	88°	72	Tmp	172	5.156	12:59:34.2	12:59:39.7	0	6s	+6	54°	78°	
18	Tmp	22	6.503	10:54:28.1	10:53:41.5	0	47s	-47	80°	88°	73	Tmp	174	5.648	13:00:42.6	13:00:47.3	0	5s	+5	52°	78°	
19	Tmp	23	6.737	10:54:55.4	10:54:06.8	0	49s	-49	80°	88°	74	Tmp	176	6.123	13:01:30.0	13:01:34.0	0	4s	+4	49°	78°	
20	Tmp	24	6.932	10:55:17.3	10:54:28.5	0	49s	-49	79°	88°	75	Tmp	178	6.721	13:02:32.7	13:02:38.3	0	6s	+6	53°	78°	
21	Tmp	26	7.390	10:56:11.4	10:55:42.8	0	29s	-29	75°	88°	76	Tmp	179	7.071	13:03:06.3	13:03:11.7	0	5s	+5	50°	78°	
22	Tmp	28	7.669	10:56:45.2	10:56:14.7	0	31s	-31	76°	88°	77	Tmp	182	7.669	13:04:13.0	13:04:13.8	0	1s	+1	10°	78°	
23	Tmp	33	8.432	10:58:32.3	10:58:33.2	0	1s	+1	28°	88°	78	Tmp	182	8.352	13:05:27.5	13:05:35.3	0	8s	[+8]	59°	77°	
24	Tmp	36	0.236	11:01:15.9	11:01:16.3	0	0s	0	11°	87°	79	Tmp	185	9.543	13:07:52.4	13:07:57.6	0	5s	+5	48°	77°	
25	Tmp	38	0.650	11:02:00.1	11:02:00.9	0	1s	+1	31°	86°	80	Tmp	187	10.525	13:09:38.8	13:10:45.0	0	1m06s	[+66]	83°	77°	
26	Tmp	40	1.092	11:02:49.3	11:02:58.0	0	9s	[+9]	66°	85°	81	Tmp	189	10.942	13:10:22.3	13:11:18.7	0	56s	[+56]	80°	77°	
27	Tmp	42	1.457	11:03:37.7	11:03:41.1	0	3s	+3	50°	85°	82	Tmp	189	11.533	13:11:16.9	13:11:56.3	0	39s	[+39]	75°	77°	
28	Tmp	43	1.637	11:03:56.1	11:03:58.9	0	3s	+3	49°	85°	83	Tmp	192	0.550	13:13:17.9	13:13:30.9	0	13s	[+13]	76°	77°	
29	Tmp	45	2.035	11:04:40.2	11:04:43.1	0	3s	+3	47°	84°	84	Tmp	197	1.562	13:14:59.7	13:15:00.3	0	1s	+1	21°	77°	
30	Tmp	50	3.123	11:06:47.0	11:06:49.3	0	2s	+2	46°	83°	85	Tmp	201	2.200	13:16:10.6	13:16:11.5	0	1s	+1	15°	77°	
31	Tmp	54	4.066	11:09:11.7	11:09:15.1	0	3s	+3	44°	83°	86	Tmp	205	2.877	13:17:34.2	13:17:38.9	0	5s	+5	61°	77°	
32	Tmp	56	4.515	11:09:55.2	11:09:58.4	0	3s	+3	50°	83°	87	Tmp	207	3.443	13:18:41.6	13:18:45.4	0	4s	+4	44°	77°	
33	Tmp	58	4.795	11:10:21.8	11:10:26.2	0	4s	+4	54°	83°	88	Tmp	212	0.602	13:21:15.3	13:21:17.5	0	2s	+2	58°	77°	
34	Tmp	66	0.298	11:16:56.8	11:16:57.1	0	0s	0	7°	83°	89	Tmp	214	1.101	13:22:09.2	13:22:07.6	0	2s	-2	46°	77°	
35	Tmp	67	0.757	11:17:42.5	11:17:42.1	0	0s	0	12°	83°	90	Tmp	215	1.893	13:23:23.3	13:23:22.8	0	1s	-1	34°	77°	
36	Tmp	68	1.467	11:18:45.3	11:18:45.1	0	0s	0	10°	82°	91	Tmp	217	2.302	13:24:05.5	13:24:02.7	0	3s	-3	56°	77°	
37	Tmp	69	1.829	11:19:18.4	11:19:17.4	0	1s	-1	40°	82°	92	Tmp	220	3.278	13:25:49.6	13:25:47.3	0	2s	-2	47°	77°	
38	Tmp	71	2.582	11:20:32.2	11:20:31.4	0	1s	-1	33°	82°	93	Tmp	223	4.139	13:27:18.0	13:27:17.9	0	0s	0	10°	77°	
39	Tmp	72	2.928	11:21:08.9	11:21:08.9	0	0s	0	9°	82°	94	Tmp	227	5.904	13:30:31.6	13:30:39.7	0	8s	[+8]	65°	77°	
40	Tmp	77	3.653	11:22:40.0	11:22:41.3	0	1s	+1	23°	82°	Num 116 Pen 0 PCZ 13 Total PP 3128 Col. Final 77°											
41	Tmp	79	4.398	11:24:02.5	11:24:04.6	0	2s	+2	50°	82°												
42	Tmp	82	5.020	11:25:19.3	11:25:23.2	0	4s	+4	59°	82°												
43	Tmp	85	6.154	11:27:29.3	11:27:30.3	0	1s	+1	20°	82°												
44	Tmp	94	0.120	11:32:12.0	11:32:14.1	0	2s	+2	55°	82°												
45	Tmp	99	1.660	11:35:59.8	11:35:58.3	0	2s	-2	43°	82°												
46	Tmp	101	2.458	11:38:15.0	11:38:17.3	0	2s	+2	38°	82°												
47	Tmp	103	2.738	11:38:51.6	11:38:53.3	0	2s	+2	37°	82°												
48	Tmp	105	3.488	11:40:13.3	11:40:23.6	0	10s	[+10]	70°	82°												
49	Tmp	110	0.218	11:43:31.0	11:43:31.9	0	1s	+1	26°	82°												
50	Tmp	113	0.988	11:45:21.3	11:45:23.1	0	2s	+2	33°	82°												
51	Tmp	116	1.626	11:46:49.6	11:46:50.6	0	1s	+1	26°	82°												
52	Tmp	118	2.336	11:48:13.6	11:48:15.0	0	1s	+1	26°	82°												



Supervisão:	Realização:	Apuração:	Cronometragem


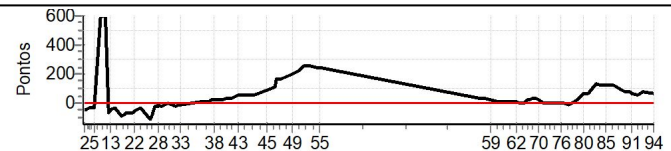


VELOCITTA - SP - Mitsubishi MotorSports 2024

Performance Individual

PC	Tp	Trc	DistPC	Ideal	Passagem	Pen	Erro	Pontos	NoPC	AtePC	PC	Tp	Trc	DistPC	Ideal	Passagem	Pen	Erro	Pontos	NoPC	AtePC	
N	117	117 / Carlos Eduardo de Lima / Carlos Eduardo										53	Tmp	119	2.761	11:49:53.3	11:54:13.3	0	4m20s	[+260]	88°	84°
u		Cat / NL / Largada LIGHT / 117 / 10:37:00										54	Tmp	123	3.632	11:51:44.8	11:55:56.5	0	4m12s	[+252]	88°	84°
m	81°	Florianopolis-SC OUTLANDER SPORT HPE 2.0 FLEX A										55	Tmp	124	4.232	11:52:40.9	11:56:47.6	0	4m07s	[+247]	88°	85°
PC	Tp	Trc	DistPC	Ideal	Passagem	Pen	Erro	Pontos	NoPC	AtePC	PC	Tp	Trc	DistPC	Ideal	Passagem	Pen	Erro	Pontos	NoPC	AtePC	
1	Tmp	2	0.276	10:42:30.1	10:41:50.2	0	40s	-40	91°	93°	56	Tmp	131	0.480	12:40:02.3	12:40:34.9	0	33s	+33	84°	85°	
2	Tmp	3	0.631	10:43:11.1	10:42:30.2	0	41s	-41	92°	92°	57	Tmp	132	0.904	12:40:36.4	12:41:09.0	0	33s	+33	84°	85°	
3	Tmp	4	0.817	10:43:32.3	10:42:56.2	0	36s	-36	91°	92°	58	Tmp	133	1.584	12:41:32.6	12:42:06.4	0	34s	+34	83°	85°	
4	Tmp	5	1.291	10:44:24.1	10:43:49.0	0	35s	-35	88°	91°	59	Tmp	136	2.651	12:43:10.1	12:43:37.5	0	27s	+27	81°	85°	
5	Tmp	7	1.863	10:45:43.2	10:45:17.8	0	25s	-25	77°	92°	60	Tmp	141	3.890	12:45:21.6	12:45:41.5	0	20s	+20	77°	85°	
6	Tmp	7	2.858	10:47:42.6	--:--:--	0		+600	90°	94°	61	Tmp	143	4.745	12:46:40.3	12:46:55.7	0	15s	+15	76°	84°	
7	Tmp	8	3.031	10:48:01.6	--:--:--	0		+600	90°	94°	62	Tmp	149	0.167	12:50:45.1	12:50:55.0	0	10s	+10	77°	84°	
8	Tmp	9	3.359	10:48:35.0	--:--:--	0		+600	90°	94°	63	Tmp	152	0.793	12:51:53.5	12:51:58.2	0	5s	+5	64°	83°	
9	Tmp	10	3.544	10:48:56.8	--:--:--	0		+600	90°	94°	64	Tmp	154	1.241	12:52:44.4	12:52:48.2	0	4s	+4	59°	83°	
10	Tmp	12	4.019	10:49:54.2	10:48:51.8	0	1m02s	-62	82°	93°	65	Tmp	154	1.512	12:53:14.0	12:53:20.9	0	7s	+7	68°	83°	
11	Tmp	12	4.190	10:50:12.9	10:49:17.9	0	55s	-55	78°	93°	66	Tmp	154	1.961	12:54:02.9	12:54:28.3	0	25s	+25	77°	82°	
12	Tmp	13	4.324	10:50:26.8	10:49:38.5	0	48s	-48	77°	93°	67	Tmp	156	2.321	12:54:44.0	12:55:14.3	0	30s	+30	78°	82°	
13	Tmp	13	4.520	10:50:46.4	10:50:05.6	0	41s	-41	76°	93°	68	Tmp	158	2.815	12:55:35.8	12:56:08.5	0	33s	+33	79°	82°	
14	Tmp	14	5.059	10:51:46.1	10:51:11.9	0	34s	-34	71°	92°	69	Tmp	161	3.225	12:56:24.6	12:56:57.0	0	32s	+32	79°	82°	
15	Tmp	15	5.266	10:52:08.1	10:51:36.0	0	32s	-32	71°	90°	70	Tmp	164	3.576	12:57:15.0	12:57:36.6	0	22s	+22	76°	82°	
16	Tmp	20	5.748	10:54:03.6	10:52:35.4	0	1m28s	-88	82°	90°	71	Tmp	168	4.260	12:58:51.4	12:58:58.8	0	7s	+7	62°	82°	
17	Tmp	21	6.054	10:54:36.0	10:53:21.4	0	1m15s	-75	82°	90°	72	Tmp	172	5.156	13:00:34.2	13:00:42.4	0	8s	+8	59°	82°	
18	Tmp	22	6.503	10:55:28.1	10:54:22.9	0	1m05s	-65	84°	90°	73	Tmp	174	5.648	13:01:42.6	13:01:46.4	0	4s	+4	47°	82°	
19	Tmp	23	6.737	10:55:55.4	10:54:50.4	0	1m05s	-65	82°	90°	74	Tmp	176	6.123	13:02:30.0	13:02:31.4	0	1s	+1	22°	82°	
20	Tmp	24	6.932	10:56:17.3	10:55:19.8	0	58s	-58	81°	90°	75	Tmp	178	6.721	13:03:32.7	13:03:31.4	0	1s	-1	24°	82°	
21	Tmp	26	7.390	10:57:11.4	10:56:12.6	0	59s	-59	81°	90°	76	Tmp	179	7.071	13:04:06.3	13:04:05.4	0	1s	-1	21°	81°	
22	Tmp	28	7.669	10:57:45.2	10:56:48.1	0	57s	-57	81°	90°	77	Tmp	182	7.669	13:05:13.0	13:05:11.5	0	2s	-2	21°	81°	
23	Tmp	33	8.432	10:59:32.3	10:58:57.6	0	35s	-35	76°	90°	78	Tmp	182	8.352	13:06:27.5	13:06:21.8	0	6s	-6	52°	81°	
24	Tmp	36	0.236	11:02:15.9	11:00:28.9	0	1m47s	-107	84°	90°	79	Tmp	185	9.543	13:08:52.4	13:09:23.3	0	31s	+31	75°	81°	
25	Tmp	38	0.650	11:03:00.1	11:01:32.5	0	1m28s	-88	81°	90°	80	Tmp	187	10.525	13:10:38.8	13:11:50.6	0	1m12s	+72	84°	80°	
26	Tmp	40	1.092	11:03:49.3	11:03:32.7	0	17s	-17	72°	88°	81	Tmp	189	10.942	13:11:22.3	13:12:34.0	0	1m12s	+72	83°	80°	
27	Tmp	42	1.457	11:04:37.7	11:04:23.9	0	14s	-14	71°	88°	82	Tmp	189	11.533	13:12:16.9	13:13:30.8	0	1m14s	+74	82°	80°	
28	Tmp	43	1.637	11:04:56.1	11:04:43.0	0	13s	-13	71°	87°	83	Tmp	192	0.550	13:14:17.9	13:16:30.2	0	2m12s	[+132]	84°	80°	
29	Tmp	45	2.035	11:05:40.2	11:05:26.3	0	14s	-14	67°	86°	84	Tmp	197	1.562	13:15:59.7	13:18:08.4	0	2m09s	+129	84°	80°	
30	Tmp	50	3.123	11:07:47.0	11:07:45.1	0	2s	-2	45°	86°	85	Tmp	201	2.200	13:17:10.6	13:19:18.4	0	2m08s	+128	84°	81°	
31	Tmp	54	4.066	11:10:11.7	11:09:53.8	0	18s	-18	70°	86°	86	Tmp	205	2.877	13:18:34.2	13:20:38.5	0	2m04s	+124	85°	81°	
32	Tmp	56	4.515	11:10:55.2	11:10:49.9	0	5s	-5	56°	86°	87	Tmp	207	3.443	13:19:41.6	13:21:47.0	0	2m05s	+125	85°	81°	
33	Tmp	58	4.795	11:11:21.8	11:11:16.9	0	5s	-5	56°	84°	88	Tmp	212	0.602	13:22:15.3	13:23:43.6	0	1m28s	+88	85°	81°	
34	Tmp	66	0.298	11:17:56.8	11:18:08.6	0	12s	+12	80°	84°	89	Tmp	214	1.101	13:23:09.2	13:24:25.4	0	1m16s	+76	84°	81°	
35	Tmp	67	0.757	11:18:42.5	11:18:59.2	0	17s	+17	80°	84°	90	Tmp	215	1.893	13:24:23.3	13:25:41.7	0	1m18s	+78	83°	81°	
36	Tmp	68	1.467	11:19:45.3	11:20:02.4	0	17s	+17	78°	84°	91	Tmp	217	2.302	13:25:05.5	13:26:17.4	0	1m12s	+72	79°	81°	
37	Tmp	69	1.829	11:20:18.4	11:20:40.0	0	22s	+22	81°	84°	92	Tmp	220	3.278	13:26:49.6	13:27:50.8	0	1m01s	+61	79°	81°	
38	Tmp	71	2.582	11:21:32.2	11:21:56.6	0	24s	+24	83°	84°	93	Tmp	223	4.139	13:28:18.0	13:29:37.9	0	1m20s	+80	79°	81°	
39	Tmp	72	2.928	11:22:08.9	11:22:35.1	0	26s	+26	83°	84°	94	Tmp	227	5.904	13:31:31.6	13:32:38.9	0	1m07s	+67	79°	81°	
40	Tmp	77	3.653	11:23:40.0	11:24:03.0	0	23s	+23	82°	83°												
41	Tmp	79	4.398	11:25:02.5	11:25:34.6	0	32s	+32	83°	83°												
42	Tmp	82	5.020	11:26:19.3	11:26:53.3	0	34s	+34	84°	83°												
43	Tmp	85	6.154	11:28:29.3	11:29:26.6	0	57s	+57	82°	83°												
44	Tmp	94	0.120	11:33:12.0	11:34:11.4	0	59s	+59	83°	83°												
45	Tmp	99	1.660	11:36:59.8	11:38:37.2	0	1m37s	+97	86°	83°												
46	Tmp	101	2.458	11:39:15.0	11:41:08.3	0	1m53s	+113	86°	83°												
47	Tmp	103	2.738	11:39:51.6	11:42:38.3	0	2m47s	[+167]	86°	83°												
48	Tmp	105	3.488	11:41:13.3	11:44:03.5	0	2m50s	[+170]	86°	83°												
49	Tmp	110	0.218	11:44:31.0	11:47:57.6	0	3m27s	[+207]	88°	83°												
50	Tmp	113	0.988	11:46:21.3	11:50:06.7	0	3m45s	[+225]	88°	83°												
51	Tmp	116	1.626	11:47:49.6	11:52:06.6	0	4m17s	[+257]	88°	83°												
52	Tmp	118	2.336	11:49:13.6	11:53:37.0	0	4m23s	[+263]	88°	84°												

Num 117 Pen 0 PCZ 0 Total PP 5804 Col. Final 81°


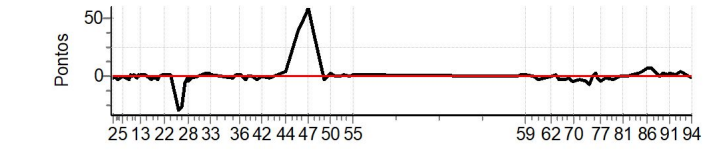




VELOCITTA - SP - Mitsubishi MotorSports 2024

Performance Individual

PC	Tp	Trc	DistPC	Ideal	Passagem	Pen	Erro	Pontos	NoPC	AtePC	PC	Tp	Trc	DistPC	Ideal	Passagem	Pen	Erro	Pontos	NoPC	AtePC	
N	118	118 / Denis Vianna de Moraes Rêgo / Eliane Ferreira										53	Tmp	119	2.761	11:50:53.3	11:50:54.7	0	1s	+1	26°	36°
u		Cat / NL / Largada LIGHT / 118 / 10:38:00										54	Tmp	123	3.632	11:52:44.8	11:52:45.2	0	0s	0	7°	34°
m	34°	Santa Barbara do Oeste-SP					TRITON SPORT HPE TOP AT 2.4 DIE					55	Tmp	124	4.232	11:53:40.9	11:53:42.1	0	1s	+1	23°	34°
PC	Tp	Trc	DistPC	Ideal	Passagem	Pen	Erro	Pontos	NoPC	AtePC	PC	Tp	Trc	DistPC	Ideal	Passagem	Pen	Erro	Pontos	NoPC	AtePC	
1	Tmp	2	0.276	10:43:30.1	10:43:29.4	0	1s	-1	25°	78°	56	Tmp	131	0.480	12:41:02.3	12:41:02.1	0	0s	0	9°	34°	
2	Tmp	3	0.631	10:44:11.1	10:44:10.3	0	1s	-1	34°	43°	57	Tmp	132	0.904	12:41:36.4	12:41:36.5	0	0s	0	12°	34°	
3	Tmp	4	0.817	10:44:32.3	10:44:32.6	0	0s	0	6°	26°	58	Tmp	133	1.584	12:42:32.6	12:42:33.6	0	1s	+1	35°	34°	
4	Tmp	5	1.291	10:45:24.1	10:45:22.2	0	2s	-2	37°	33°	59	Tmp	136	2.651	12:44:10.1	12:44:11.1	0	1s	+1	33°	34°	
5	Tmp	7	1.863	10:46:43.2	10:46:43.3	0	0s	0	10°	23°	60	Tmp	141	3.890	12:46:21.6	12:46:21.7	0	0s	0	9°	34°	
6	Tmp	7	2.858	10:48:42.6	10:48:40.5	0	2s	-2	38°	26°	61	Tmp	143	4.745	12:47:40.3	12:47:38.6	0	2s	-2	53°	34°	
7	Tmp	8	3.031	10:49:01.6	10:49:02.9	0	1s	+1	22°	25°	62	Tmp	149	0.167	12:51:45.1	12:51:45.3	0	0s	0	13°	34°	
8	Tmp	9	3.359	10:49:35.0	10:49:35.4	0	0s	0	6°	21°	63	Tmp	152	0.793	12:52:53.5	12:52:54.5	0	1s	+1	33°	32°	
9	Tmp	10	3.544	10:49:56.8	10:49:57.5	0	1s	+1	15°	19°	64	Tmp	154	1.241	12:53:44.4	12:53:42.3	0	2s	-2	46°	33°	
10	Tmp	12	4.019	10:50:54.2	10:50:53.6	0	1s	-1	16°	20°	65	Tmp	154	1.512	12:54:14.0	12:54:12.4	0	2s	-2	45°	33°	
11	Tmp	12	4.190	10:51:12.9	10:51:13.7	0	1s	+1	11°	20°	66	Tmp	154	1.961	12:55:02.9	12:55:01.1	0	2s	-2	29°	33°	
12	Tmp	13	4.324	10:51:26.8	10:51:27.2	0	0s	0	5°	17°	67	Tmp	156	2.321	12:55:44.0	12:55:41.5	0	3s	-3	48°	34°	
13	Tmp	13	4.520	10:51:46.4	10:51:47.8	0	1s	+1	19°	16°	68	Tmp	158	2.815	12:56:35.8	12:56:35.3	0	1s	-1	17°	33°	
14	Tmp	14	5.059	10:52:46.1	10:52:46.9	0	1s	+1	21°	16°	69	Tmp	161	3.225	12:57:24.6	12:57:20.9	0	4s	-4	53°	34°	
15	Tmp	15	5.266	10:53:08.1	10:53:09.0	0	1s	+1	20°	15°	70	Tmp	164	3.576	12:58:15.0	12:58:11.4	0	4s	-4	46°	33°	
16	Tmp	20	5.748	10:55:03.6	10:55:02.1	0	2s	-2	32°	15°	71	Tmp	168	4.260	12:59:51.4	12:59:49.6	0	2s	-2	30°	34°	
17	Tmp	21	6.054	10:55:36.0	10:55:35.1	0	1s	-1	18°	14°	72	Tmp	172	5.156	13:01:34.2	13:01:30.6	0	4s	-4	47°	33°	
18	Tmp	22	6.503	10:56:28.1	10:56:26.7	0	1s	-1	24°	14°	73	Tmp	174	5.648	13:02:42.6	13:02:35.2	0	7s	-7	56°	35°	
19	Tmp	23	6.737	10:56:55.4	10:56:53.5	0	2s	-2	39°	18°	74	Tmp	176	6.123	13:03:30.0	13:03:30.3	0	0s	0	6°	35°	
20	Tmp	24	6.932	10:57:17.3	10:57:17.3	0	0s	0	3°	14°	75	Tmp	178	6.721	13:04:32.7	13:04:35.3	0	3s	+3	37°	35°	
21	Tmp	26	7.390	10:58:11.4	10:58:12.7	0	1s	+1	19°	19°	76	Tmp	179	7.071	13:05:06.3	13:05:05.1	0	1s	-1	20°	35°	
22	Tmp	28	7.669	10:58:45.2	10:58:46.1	0	1s	+1	14°	18°	77	Tmp	182	7.669	13:06:13.0	13:06:09.1	0	4s	-4	45°	35°	
23	Tmp	33	8.432	11:00:32.3	11:00:33.2	0	1s	+1	27°	18°	78	Tmp	182	8.352	13:07:27.5	13:07:26.2	0	1s	-1	22°	35°	
24	Tmp	36	0.236	11:03:15.9	11:02:47.3	0	29s	-29	71°	33°	79	Tmp	185	9.543	13:09:52.4	13:09:49.2	0	3s	-3	37°	34°	
25	Tmp	38	0.650	11:04:00.1	11:03:33.7	0	26s	-26	74°	37°	80	Tmp	187	10.525	13:11:38.8	13:11:38.4	0	0s	0	4°	34°	
26	Tmp	40	1.092	11:04:49.3	11:04:44.4	0	5s	-5	55°	37°	81	Tmp	189	10.942	13:12:22.3	13:12:22.1	0	0s	0	6°	33°	
27	Tmp	42	1.457	11:05:37.7	11:05:37.3	0	0s	0	9°	36°	82	Tmp	189	11.533	13:13:16.9	13:13:16.9	0	0s	0	8°	33°	
28	Tmp	43	1.637	11:05:56.1	11:05:52.5	0	4s	-4	55°	37°	83	Tmp	192	0.550	13:15:17.9	13:15:18.5	0	1s	+1	43°	33°	
29	Tmp	45	2.035	11:06:40.2	11:06:39.1	0	1s	-1	26°	37°	84	Tmp	197	1.562	13:16:59.7	13:17:02.9	0	3s	+3	59°	33°	
30	Tmp	50	3.123	11:08:47.0	11:08:46.6	0	0s	0	7°	36°	85	Tmp	201	2.200	13:18:10.6	13:18:14.8	0	4s	[+4]	58°	33°	
31	Tmp	54	4.066	11:11:11.7	11:11:14.8	0	3s	[+3]	43°	36°	86	Tmp	205	2.877	13:19:34.2	13:19:41.2	0	7s	[+7]	67°	33°	
32	Tmp	56	4.515	11:11:55.2	11:11:58.3	0	3s	+3	49°	36°	87	Tmp	207	3.443	13:20:41.6	13:20:48.4	0	7s	[+7]	66°	33°	
33	Tmp	58	4.795	11:12:21.8	11:12:23.9	0	2s	+2	42°	36°	88	Tmp	212	0.602	13:23:15.3	13:23:15.7	0	0s	0	10°	33°	
34	Tmp	66	0.298	11:18:56.8	11:18:56.3	0	1s	-1	28°	36°	89	Tmp	214	1.101	13:24:09.2	13:24:11.9	0	3s	+3	54°	33°	
35	Tmp	67	0.757	11:19:42.5	11:19:43.7	0	1s	+1	38°	36°	90	Tmp	215	1.893	13:25:23.3	13:25:24.5	0	1s	+1	33°	33°	
36	Tmp	68	1.467	11:20:45.3	11:20:47.1	0	2s	+2	54°	36°	91	Tmp	217	2.302	13:26:05.5	13:26:08.9	0	3s	+3	55°	33°	
37	Tmp	69	1.829	11:21:18.4	11:21:19.4	0	1s	+1	39°	36°	92	Tmp	220	3.278	13:27:49.6	13:27:51.8	0	2s	+2	46°	33°	
38	Tmp	71	2.582	11:22:32.2	11:22:30.3	0	2s	-2	52°	36°	93	Tmp	223	4.139	13:29:18.0	13:29:22.0	0	4s	[+4]	61°	34°	
39	Tmp	72	2.928	11:23:08.9	11:23:08.6	0	0s	0	8°	36°	94	Tmp	227	5.904	13:32:31.6	13:32:30.3	0	1s	-1	25°	34°	
40	Tmp	77	3.653	11:24:40.0	11:24:40.4	0	0s	0	5°	36°	Num 118 Pen 0 PCZ 22 Total PP 172 Col. Final 34°											
41	Tmp	79	4.398	11:26:02.5	11:26:00.8	0	2s	-2	49°	36°												
42	Tmp	82	5.020	11:27:19.3	11:27:19.1	0	0s	0	7°	36°												
43	Tmp	85	6.154	11:29:29.3	11:29:28.0	0	1s	-1	19°	35°												
44	Tmp	94	0.120	11:34:12.0	11:34:17.4	0	5s	[+5]	66°	35°												
45	Tmp	99	1.660	11:37:59.8	11:38:39.7	0	40s	[+40]	81°	35°												
46	Tmp	101	2.458	11:40:15.0	11:41:10.0	0	55s	[+55]	82°	36°												
47	Tmp	103	2.738	11:40:51.6	11:41:51.9	0	1m00s	[+60]	82°	36°												
48	Tmp	105	3.488	11:42:13.3	11:42:53.1	0	40s	[+40]	81°	36°												
49	Tmp	110	0.218	11:45:31.0	11:45:27.6	0	3s	-3	60°	36°												
50	Tmp	113	0.988	11:47:21.3	11:47:24.5	0	3s	+3	44°	36°												
51	Tmp	116	1.626	11:48:49.6	11:48:50.0	0	0s	0	7°	36°												
52	Tmp	118	2.336	11:50:13.6	11:50:13.6	0	0s	0	7°	36°												






VELOCITTA - SP - Mitsubishi MotorSports 2024

Performance Individual

PC	Tp	Trc	DistPC	Ideal	Passagem	Pen	Erro	Pontos	NoPC	AtePC	PC	Tp	Trc	DistPC	Ideal	Passagem	Pen	Erro	Pontos	NoPC	AtePC	
N	119	119 / Rogerio Pacheco de Moraes / Luciane Correa Bernardes										53	Tmp	119	2.761	11:51:53.3	11:51:53.1	0	0s	0	8°	18°
u		Cat / NL / Largada LIGHT / 119 / 10:39:00										54	Tmp	123	3.632	11:53:44.8	11:53:44.2	0	1s	-1	23°	19°
m	8°	Rio de Janeiro-RJ					L200 TRITON OUTDOOR GLX 2.4 D 4					55	Tmp	124	4.232	11:54:40.9	11:54:39.6	0	1s	-1	22°	19°
PC	Tp	Trc	DistPC	Ideal	Passagem	Pen	Erro	Pontos	NoPC	AtePC	PC	Tp	Trc	DistPC	Ideal	Passagem	Pen	Erro	Pontos	NoPC	AtePC	
1	Tmp	2	0.276	10:44:30.1	10:44:29.9	0	0s	0	9°	9°	56	Tmp	131	0.480	12:42:02.3	12:42:02.2	0	0s	0	8°	18°	
2	Tmp	3	0.631	10:45:11.1	10:45:10.6	0	1s	-1	33°	29°	57	Tmp	132	0.904	12:42:36.4	12:42:36.3	0	0s	0	11°	18°	
3	Tmp	4	0.817	10:45:32.3	10:45:32.9	0	1s	+1	18°	19°	58	Tmp	133	1.584	12:43:32.6	12:43:32.6	0	0s	0	11°	18°	
4	Tmp	5	1.291	10:46:24.1	10:46:24.5	0	0s	0	9°	10°	59	Tmp	136	2.651	12:45:10.1	12:45:10.3	0	0s	0	8°	18°	
5	Tmp	7	1.863	10:47:43.2	10:47:43.1	0	0s	0	9°	5°	60	Tmp	141	3.890	12:47:21.6	12:47:21.0	0	1s	-1	36°	18°	
6	Tmp	7	2.858	10:49:42.6	10:49:42.0	0	1s	-1	28°	10°	61	Tmp	143	4.745	12:48:40.3	12:48:40.7	0	0s	0	8°	16°	
7	Tmp	8	3.031	10:50:01.6	10:50:01.6	0	0s	0	6°	5°	62	Tmp	149	0.167	12:52:45.1	12:52:45.3	0	0s	0	12°	16°	
8	Tmp	9	3.359	10:50:35.0	10:50:35.2	0	0s	0	5°	3°	63	Tmp	152	0.793	12:53:53.5	12:53:53.7	0	0s	0	5°	16°	
9	Tmp	10	3.544	10:50:56.8	10:50:57.1	0	0s	0	6°	3°	64	Tmp	154	1.241	12:54:44.4	12:54:42.4	0	2s	-2	45°	16°	
10	Tmp	12	4.019	10:51:54.2	10:51:54.3	0	0s	0	5°	2°	65	Tmp	154	1.512	12:55:14.0	12:55:13.0	0	1s	-1	19°	17°	
11	Tmp	12	4.190	10:52:12.9	10:52:14.2	0	1s	+1	10°	2°	66	Tmp	154	1.961	12:56:02.9	12:56:02.2	0	1s	-1	15°	15°	
12	Tmp	13	4.324	10:52:26.8	10:52:27.0	0	0s	0	4°	2°	67	Tmp	156	2.321	12:56:44.0	12:56:44.2	0	0s	0	7°	14°	
13	Tmp	13	4.520	10:52:46.4	10:52:46.2	0	0s	0	6°	2°	68	Tmp	158	2.815	12:57:35.8	12:57:34.2	0	2s	-2	30°	15°	
14	Tmp	14	5.059	10:53:46.1	10:53:47.0	0	1s	+1	20°	3°	69	Tmp	161	3.225	12:58:24.6	12:58:24.7	0	0s	0	7°	13°	
15	Tmp	15	5.266	10:54:08.1	10:54:08.6	0	1s	+1	19°	4°	70	Tmp	164	3.576	12:59:15.0	12:59:14.4	0	1s	-1	12°	11°	
16	Tmp	20	5.748	10:56:03.6	10:56:04.7	0	1s	+1	20°	5°	71	Tmp	168	4.260	13:00:51.4	13:00:52.2	0	1s	+1	22°	10°	
17	Tmp	21	6.054	10:56:36.0	10:56:37.4	0	1s	+1	17°	4°	72	Tmp	172	5.156	13:02:34.2	13:02:35.1	0	1s	+1	11°	10°	
18	Tmp	22	6.503	10:57:28.1	10:57:29.5	0	1s	+1	23°	4°	73	Tmp	174	5.648	13:03:42.6	13:03:42.7	0	0s	0	5°	9°	
19	Tmp	23	6.737	10:57:55.4	10:57:57.1	0	2s	[+2]	38°	5°	74	Tmp	176	6.123	13:04:30.0	13:04:29.7	0	0s	0	5°	8°	
20	Tmp	24	6.932	10:58:17.3	10:58:19.2	0	2s	[+2]	30°	7°	75	Tmp	178	6.721	13:05:32.7	13:05:33.1	0	0s	0	8°	8°	
21	Tmp	26	7.390	10:59:11.4	10:59:13.4	0	2s	[+2]	36°	7°	76	Tmp	179	7.071	13:06:06.3	13:06:06.7	0	0s	0	7°	8°	
22	Tmp	28	7.669	10:59:45.2	10:59:47.3	0	2s	[+2]	36°	9°	77	Tmp	182	7.669	13:07:13.0	13:07:11.2	0	2s	-2	20°	8°	
23	Tmp	33	8.432	11:01:32.3	11:01:34.7	0	2s	[+2]	41°	11°	78	Tmp	182	8.352	13:08:27.5	13:08:27.0	0	1s	-1	21°	8°	
24	Tmp	36	0.236	11:04:15.9	11:04:22.0	0	6s	[+6]	63°	13°	79	Tmp	185	9.543	13:10:52.4	13:10:51.1	0	1s	-1	19°	8°	
25	Tmp	38	0.650	11:05:00.1	11:05:04.7	0	5s	[+5]	55°	13°	80	Tmp	187	10.525	13:12:38.8	13:12:38.8	0	0s	0	3°	8°	
26	Tmp	40	1.092	11:05:49.3	11:05:47.5	0	2s	-2	40°	16°	81	Tmp	189	10.942	13:13:22.3	13:13:21.8	0	1s	-1	15°	8°	
27	Tmp	42	1.457	11:06:37.7	11:06:36.5	0	1s	-1	22°	16°	82	Tmp	189	11.533	13:14:16.9	13:14:15.8	0	1s	-1	23°	8°	
28	Tmp	43	1.637	11:06:56.1	11:06:54.5	0	2s	-2	42°	17°	83	Tmp	192	0.550	13:16:17.9	13:16:17.0	0	1s	-1	42°	8°	
29	Tmp	45	2.035	11:07:40.2	11:07:38.9	0	1s	-1	25°	17°	84	Tmp	197	1.562	13:17:59.7	13:18:01.1	0	1s	+1	20°	8°	
30	Tmp	50	3.123	11:09:47.0	11:09:48.4	0	1s	+1	28°	17°	85	Tmp	201	2.200	13:19:10.6	13:19:12.6	0	2s	+2	31°	8°	
31	Tmp	54	4.066	11:12:11.7	11:12:12.8	0	1s	+1	17°	16°	86	Tmp	205	2.877	13:20:34.2	13:20:36.8	0	3s	[+3]	38°	8°	
32	Tmp	56	4.515	11:12:55.2	11:12:56.1	0	1s	+1	20°	17°	87	Tmp	207	3.443	13:21:41.6	13:21:45.0	0	3s	[+3]	33°	9°	
33	Tmp	58	4.795	11:13:21.8	11:13:22.7	0	1s	+1	24°	16°	88	Tmp	212	0.602	13:24:15.3	13:24:14.8	0	1s	-1	39°	9°	
34	Tmp	66	0.298	11:19:56.8	11:19:57.0	0	0s	0	6°	16°	89	Tmp	214	1.101	13:25:09.2	13:25:08.4	0	1s	-1	30°	9°	
35	Tmp	67	0.757	11:20:42.5	11:20:41.3	0	1s	-1	37°	16°	90	Tmp	215	1.893	13:26:23.3	13:26:23.5	0	0s	0	10°	9°	
36	Tmp	68	1.467	11:21:45.3	11:21:46.1	0	1s	+1	39°	16°	91	Tmp	217	2.302	13:27:05.5	13:27:05.9	0	0s	0	9°	9°	
37	Tmp	69	1.829	11:22:18.4	11:22:19.2	0	1s	+1	38°	16°	92	Tmp	220	3.278	13:28:49.6	13:28:49.8	0	0s	0	11°	8°	
38	Tmp	71	2.582	11:23:32.2	11:23:31.0	0	1s	-1	32°	16°	93	Tmp	223	4.139	13:30:18.0	13:30:18.2	0	0s	0	9°	8°	
39	Tmp	72	2.928	11:24:08.9	11:24:08.7	0	0s	0	7°	16°	94	Tmp	227	5.904	13:33:31.6	13:33:31.3	0	0s	0	9°	8°	
40	Tmp	77	3.653	11:25:40.0	11:25:40.4	0	0s	0	4°	16°	Num 119 Pen 0 PCZ 36 Total PP 55 Col. Final 8°											
41	Tmp	79	4.398	11:27:02.5	11:27:02.9	0	0s	0	10°	17°												
42	Tmp	82	5.020	11:28:19.3	11:28:18.6	0	1s	-1	28°	17°												
43	Tmp	85	6.154	11:30:29.3	11:30:27.7	0	2s	-2	42°	17°												
44	Tmp	94	0.120	11:35:12.0	11:35:12.3	0	0s	0	13°	17°												
45	Tmp	99	1.660	11:38:59.8	11:38:59.3	0	1s	-1	22°	17°												
46	Tmp	101	2.458	11:41:15.0	11:41:13.8	0	1s	-1	22°	17°												
47	Tmp	103	2.738	11:41:51.6	11:41:56.0	0	4s	[+4]	50°	18°												
48	Tmp	105	3.488	11:43:13.3	11:43:14.4	0	1s	+1	21°	19°												
49	Tmp	110	0.218	11:46:31.0	11:46:30.7	0	0s	0	9°	17°												
50	Tmp	113	0.988	11:48:21.3	11:48:20.2	0	1s	-1	19°	18°												
51	Tmp	116	1.626	11:49:49.6	11:49:49.5	0	0s	0	6°	18°												
52	Tmp	118	2.336	11:51:13.6	11:51:13.1	0	1s	-1	25°	18°												




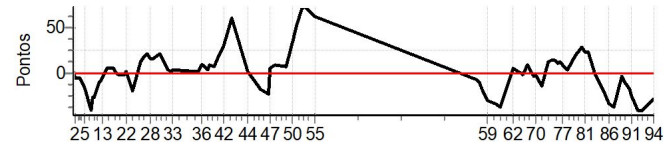


VELOCITTA - SP - Mitsubishi MotorSports 2024

Performance Individual

PC	Tp	Trc	DistPC	Ideal	Passagem	Pen	Erro	Pontos	NoPC	AtePC	PC	Tp	Trc	DistPC	Ideal	Passagem	Pen	Erro	Pontos	NoPC	AtePC	
N	120	120 / Sergio Baiocchi Filho / Luciene Gastaldelli Baiocchi																				
u		Cat / NL / Largada LIGHT / 120 / 10:40:00																				
m	67º	Mogi Guaçu-SP L200 TRITON 3.2 DIESEL MT/SAVAN																				
PC	Tp	Trc	DistPC	Ideal	Passagem	Pen	Erro	Pontos	NoPC	AtePC	PC	Tp	Trc	DistPC	Ideal	Passagem	Pen	Erro	Pontos	NoPC	AtePC	
1	Tmp	2	0.276	10:45:30.1	10:45:32.1	0	2s	+2	38º	30º	53	Tmp	119	2.761	11:52:53.3	11:54:07.2	0	1m14s	[+74]	82º	63º	
2	Tmp	3	0.631	10:46:11.1	10:46:06.0	0	5s	-5	62º	66º	54	Tmp	123	3.632	11:54:44.8	11:55:51.8	0	1m07s	[+67]	82º	64º	
3	Tmp	4	0.817	10:46:32.3	10:46:27.4	0	5s	-5	61º	64º	55	Tmp	124	4.232	11:55:40.9	11:56:44.2	0	1m03s	[+63]	83º	64º	
4	Tmp	5	1.291	10:47:24.1	10:47:17.9	0	6s	-6	59º	64º	56	Tmp	131	0.480	12:43:02.3	12:42:55.3	0	7s	-7	75º	63º	
5	Tmp	7	1.863	10:48:43.2	10:48:27.7	0	16s	-16	72º	72º	57	Tmp	132	0.904	12:43:36.4	12:43:25.4	0	11s	-11	75º	63º	
6	Tmp	7	2.858	10:50:42.6	10:50:00.3	0	42s	-42	80º	71º	58	Tmp	133	1.584	12:44:32.6	12:44:11.5	0	21s	-21	81º	64º	
7	Tmp	8	3.031	10:51:01.6	10:50:34.9	0	27s	-27	73º	73º	59	Tmp	136	2.651	12:46:10.1	12:45:38.8	0	31s	-31	83º	65º	
8	Tmp	9	3.359	10:51:35.0	10:51:08.4	0	27s	-27	72º	71º	60	Tmp	141	3.890	12:48:21.6	12:47:47.9	0	34s	-34	86º	65º	
9	Tmp	10	3.544	10:51:56.8	10:51:34.4	0	22s	-22	70º	70º	61	Tmp	143	4.745	12:49:40.3	12:49:01.5	0	39s	-39	84º	65º	
10	Tmp	12	4.019	10:52:54.2	10:52:43.3	0	11s	-11	58º	68º	62	Tmp	149	0.167	12:53:45.1	12:53:51.4	0	6s	+6	66º	65º	
11	Tmp	12	4.190	10:53:12.9	10:53:03.2	0	10s	-10	54º	71º	63	Tmp	152	0.793	12:54:53.5	12:54:54.7	0	1s	+1	32º	65º	
12	Tmp	13	4.324	10:53:26.8	10:53:17.0	0	10s	-10	59º	70º	64	Tmp	154	1.241	12:55:44.4	12:55:43.6	0	1s	-1	26º	65º	
13	Tmp	13	4.520	10:53:46.4	10:53:40.6	0	6s	-6	46º	69º	65	Tmp	154	1.512	12:56:14.0	12:56:11.5	0	3s	-3	55º	64º	
14	Tmp	14	5.059	10:54:46.1	10:54:48.5	0	2s	+2	33º	68º	66	Tmp	154	1.961	12:57:02.9	12:57:08.8	0	6s	+6	56º	63º	
15	Tmp	15	5.266	10:55:08.1	10:55:14.2	0	6s	+6	46º	65º	67	Tmp	156	2.321	12:57:44.0	12:57:51.6	0	8s	+8	65º	63º	
16	Tmp	20	5.748	10:57:03.6	10:57:09.5	0	6s	+6	46º	65º	68	Tmp	158	2.815	12:58:35.8	12:58:37.8	0	2s	+2	29º	63º	
17	Tmp	21	6.054	10:57:36.0	10:57:38.4	0	2s	+2	31º	63º	69	Tmp	161	3.225	12:59:24.6	12:59:21.1	0	4s	-4	52º	63º	
18	Tmp	22	6.503	10:58:28.1	10:58:26.0	0	2s	-2	41º	63º	70	Tmp	164	3.576	13:00:15.0	13:00:12.7	0	2s	-2	29º	63º	
19	Tmp	23	6.737	10:58:55.4	10:58:53.0	0	2s	-2	37º	62º	71	Tmp	168	4.260	13:01:51.4	13:01:37.2	0	14s	-14	75º	63º	
20	Tmp	24	6.932	10:59:17.3	10:59:15.0	0	2s	-2	29º	62º	72	Tmp	172	5.156	13:03:34.2	13:03:46.6	0	12s	+12	68º	63º	
21	Tmp	26	7.390	11:00:11.4	11:00:09.6	0	2s	-2	35º	63º	73	Tmp	174	5.648	13:04:42.6	13:04:56.5	0	14s	+14	71º	63º	
22	Tmp	28	7.669	11:00:45.2	11:00:46.2	0	1s	+1	13º	60º	74	Tmp	176	6.123	13:05:30.0	13:05:44.7	0	15s	+15	68º	63º	
23	Tmp	33	8.432	11:02:32.3	11:02:11.9	0	20s	-20	70º	62º	75	Tmp	178	6.721	13:06:32.7	13:06:43.1	0	10s	+10	61º	63º	
24	Tmp	36	0.236	11:05:15.9	11:05:29.3	0	13s	+13	68º	60º	76	Tmp	179	7.071	13:07:06.3	13:07:18.6	0	12s	+12	63º	63º	
25	Tmp	38	0.650	11:06:00.1	11:06:17.1	0	17s	+17	72º	60º	77	Tmp	182	7.669	13:08:13.0	13:08:22.2	0	9s	+9	62º	63º	
26	Tmp	40	1.092	11:06:49.3	11:07:10.2	0	21s	+21	73º	61º	78	Tmp	182	8.352	13:09:27.5	13:09:30.3	0	3s	+3	36º	62º	
27	Tmp	42	1.457	11:07:37.7	11:07:53.9	0	16s	+16	73º	60º	79	Tmp	185	9.543	13:11:52.4	13:12:11.1	0	19s	+19	70º	61º	
28	Tmp	43	1.637	11:07:56.1	11:08:12.2	0	16s	+16	74º	59º	80	Tmp	187	10.525	13:13:38.8	13:14:07.7	0	29s	[+29]	70º	61º	
29	Tmp	45	2.035	11:08:40.2	11:08:56.5	0	16s	+16	72º	59º	81	Tmp	189	10.942	13:14:22.3	13:14:45.4	0	23s	[+23]	68º	61º	
30	Tmp	50	3.123	11:10:47.0	11:11:09.3	0	22s	+22	74º	60º	82	Tmp	189	11.533	13:15:16.9	13:15:40.2	0	23s	+23	69º	60º	
31	Tmp	54	4.066	11:13:11.7	11:13:14.7	0	3s	+3	42º	61º	83	Tmp	192	0.550	13:17:17.9	13:17:17.2	0	1s	-1	41º	60º	
32	Tmp	56	4.515	11:13:55.2	11:13:56.3	0	1s	+1	19º	61º	84	Tmp	197	1.562	13:18:59.7	13:18:45.9	0	14s	-14	74º	60º	
33	Tmp	58	4.795	11:14:21.8	11:14:25.1	0	3s	+3	52º	60º	85	Tmp	201	2.200	13:20:10.6	13:19:49.0	0	22s	-22	78º	60º	
34	Tmp	66	0.298	11:20:56.8	11:20:58.7	0	2s	+2	44º	60º	86	Tmp	205	2.877	13:21:34.2	13:20:59.6	0	35s	-35	80º	61º	
35	Tmp	67	0.757	11:21:42.5	11:21:43.1	0	1s	+1	36º	59º	87	Tmp	207	3.443	13:22:41.6	13:22:02.9	0	39s	-39	80º	63º	
36	Tmp	68	1.467	11:22:45.3	11:22:53.0	0	8s	+8	69º	59º	88	Tmp	212	0.602	13:25:15.3	13:25:11.8	0	4s	-4	68º	63º	
37	Tmp	69	1.829	11:23:18.4	11:23:26.5	0	8s	+8	68º	59º	89	Tmp	214	1.101	13:26:09.2	13:25:58.1	0	11s	-11	69º	63º	
38	Tmp	71	2.582	11:24:32.2	11:24:35.8	0	4s	+4	64º	58º	90	Tmp	215	1.893	13:27:23.3	13:27:04.9	0	18s	-18	76º	64º	
39	Tmp	72	2.928	11:25:08.9	11:25:18.1	0	9s	+9	73º	58º	91	Tmp	217	2.302	13:28:05.5	13:27:40.8	0	25s	-25	76º	65º	
40	Tmp	77	3.653	11:26:40.0	11:26:47.0	0	7s	+7	69º	58º	92	Tmp	220	3.278	13:29:49.6	13:29:07.2	0	42s	-42	77º	66º	
41	Tmp	79	4.398	11:28:02.5	11:28:21.3	0	19s	+19	76º	59º	93	Tmp	223	4.139	13:31:18.0	13:30:36.5	0	42s	-42	76º	66º	
42	Tmp	82	5.020	11:29:19.3	11:29:49.6	0	30s	[+30]	82º	61º	94	Tmp	227	5.904	13:34:31.6	13:34:02.3	0	29s	-29	74º	67º	
43	Tmp	85	6.154	11:31:29.3	11:32:30.4	0	1m01s	[+61]	84º	63º												
44	Tmp	94	0.120	11:36:12.0	11:36:12.8	0	1s	+1	39º	62º												
45	Tmp	99	1.660	11:39:59.8	11:39:40.5	0	19s	-19	77º	63º												
46	Tmp	101	2.458	11:42:15.0	11:41:51.6	0	23s	-23	74º	63º												
47	Tmp	103	2.738	11:42:51.6	11:42:56.9	0	5s	+5	54º	63º												
48	Tmp	105	3.488	11:44:13.3	11:44:21.5	0	8s	+8	65º	63º												
49	Tmp	110	0.218	11:47:31.0	11:47:37.9	0	7s	+7	70º	62º												
50	Tmp	113	0.988	11:49:21.3	11:49:56.5	0	35s	[+35]	80º	62º												
51	Tmp	116	1.626	11:50:49.6	11:51:45.3	0	56s	[+56]	80º	62º												
52	Tmp	118	2.336	11:52:13.6	11:53:25.8	0	1m12s	[+72]	82º	62º												

Num 120 Pen 0 PCZ 0 Total PP 1072 Col. Final 67º






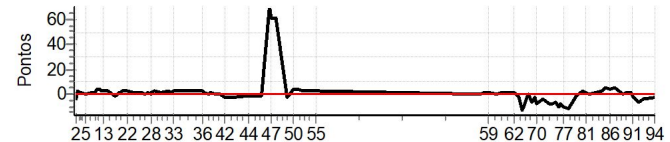
VELOCITTA - SP - Mitsubishi MotorSports 2024

Performance Individual

PC	Tp	Trc	DistPC	Ideal	Passagem	Pen	Erro	Pontos	NoPC	AtePC
N u m	121	121 / Stephanie Gimenes Sato / Rodrigo Shu								
		Cat / NL / Largada LIGHT / 121 / 10:41:00								
		Mogi das Cruzes-SP PAJERO TR4 FLEX 2.0 4X4 MT 5P								
PC	Tp	Trc	DistPC	Ideal	Passagem	Pen	Erro	Pontos	NoPC	AtePC
1	Tmp	2	0.276	10:46:30.1	10:46:29.5	0	1s	-1	24 °	77 °
2	Tmp	3	0.631	10:47:11.1	10:47:07.2	0	4s	-4	59 °	65 °
3	Tmp	4	0.817	10:47:32.3	10:47:34.3	0	2s	+2	39 °	49 °
4	Tmp	5	1.291	10:48:24.1	10:48:25.5	0	1s	+1	23 °	43 °
5	Tmp	7	1.863	10:49:43.2	10:49:43.6	0	0s	0	8 °	34 °
6	Tmp	7	2.858	10:51:42.6	10:51:43.6	0	1s	+1	27 °	31 °
7	Tmp	8	3.031	10:52:01.6	10:52:02.7	0	1s	+1	21 °	28 °
8	Tmp	9	3.359	10:52:35.0	10:52:36.2	0	1s	+1	16 °	28 °
9	Tmp	10	3.544	10:52:56.8	10:53:00.9	0	4s	[+4]	41 °	32 °
10	Tmp	12	4.019	10:53:54.2	10:53:58.1	0	4s	[+4]	40 °	32 °
11	Tmp	12	4.190	10:54:12.9	10:54:16.3	0	3s	+3	31 °	31 °
12	Tmp	13	4.324	10:54:26.8	10:54:29.6	0	3s	+3	38 °	32 °
13	Tmp	13	4.520	10:54:46.4	10:54:48.8	0	2s	+2	30 °	31 °
14	Tmp	14	5.059	10:55:46.1	10:55:49.3	0	3s	+3	41 °	33 °
15	Tmp	15	5.266	10:56:08.1	10:56:11.0	0	3s	+3	42 °	34 °
16	Tmp	20	5.748	10:58:03.6	10:58:02.5	0	1s	-1	19 °	30 °
17	Tmp	21	6.054	10:58:36.0	10:58:34.7	0	1s	-1	16 °	30 °
18	Tmp	22	6.503	10:59:28.1	10:59:29.3	0	1s	+1	22 °	29 °
19	Tmp	23	6.737	10:59:55.4	10:59:56.4	0	1s	+1	24 °	27 °
20	Tmp	24	6.932	11:00:17.3	11:00:19.1	0	2s	+2	28 °	27 °
21	Tmp	26	7.390	11:01:11.4	11:01:14.3	0	3s	+3	47 °	27 °
22	Tmp	28	7.669	11:01:45.2	11:01:47.4	0	2s	+2	35 °	27 °
23	Tmp	33	8.432	11:03:32.3	11:03:33.0	0	1s	+1	26 °	27 °
24	Tmp	36	0.236	11:06:15.9	11:06:17.3	0	1s	+1	36 °	25 °
25	Tmp	38	0.650	11:07:00.1	11:07:00.1	0	0s	0	10 °	25 °
26	Tmp	40	1.092	11:07:49.3	11:07:50.6	0	1s	+1	29 °	25 °
27	Tmp	42	1.457	11:08:37.7	11:08:38.1	0	0s	0	8 °	25 °
28	Tmp	43	1.637	11:08:56.1	11:08:57.0	0	1s	+1	25 °	25 °
29	Tmp	45	2.035	11:09:40.2	11:09:41.8	0	2s	+2	37 °	25 °
30	Tmp	50	3.123	11:11:47.0	11:11:48.1	0	1s	+1	27 °	25 °
31	Tmp	54	4.066	11:14:11.7	11:14:13.8	0	2s	+2	33 °	25 °
32	Tmp	56	4.515	11:14:55.2	11:14:56.6	0	1s	+1	18 °	25 °
33	Tmp	58	4.795	11:15:21.8	11:15:23.4	0	2s	+2	41 °	26 °
34	Tmp	66	0.298	11:21:56.8	11:21:58.4	0	2s	+2	43 °	25 °
35	Tmp	67	0.757	11:22:42.5	11:22:44.5	0	2s	+2	55 °	25 °
36	Tmp	68	1.467	11:23:45.3	11:23:46.9	0	2s	+2	53 °	25 °
37	Tmp	69	1.829	11:24:18.4	11:24:19.8	0	1s	+1	37 °	25 °
38	Tmp	71	2.582	11:25:32.2	11:25:32.5	0	0s	0	12 °	25 °
39	Tmp	72	2.928	11:26:08.9	11:26:09.5	0	1s	+1	32 °	25 °
40	Tmp	77	3.653	11:27:40.0	11:27:39.9	0	0s	0	3 °	25 °
41	Tmp	79	4.398	11:29:02.5	11:29:02.6	0	0s	0	9 °	25 °
42	Tmp	82	5.020	11:30:19.3	11:30:17.5	0	2s	-2	42 °	25 °
43	Tmp	85	6.154	11:32:29.3	11:32:27.3	0	2s	-2	41 °	25 °
44	Tmp	94	0.120	11:37:12.0	11:37:11.4	0	1s	-1	38 °	25 °
45	Tmp	99	1.660	11:40:59.8	11:40:59.1	0	1s	-1	21 °	25 °
46	Tmp	101	2.458	11:43:15.0	11:44:25.2	0	1m10s	[+70]	83 °	25 °
47	Tmp	103	2.738	11:43:51.6	11:44:52.4	0	1m01s	[+61]	83 °	26 °
48	Tmp	105	3.488	11:45:13.3	11:46:14.5	0	1m01s	[+61]	83 °	27 °
49	Tmp	110	0.218	11:48:31.0	11:48:28.6	0	2s	-2	50 °	27 °
50	Tmp	113	0.988	11:50:21.3	11:50:25.7	0	4s	[+4]	49 °	27 °
51	Tmp	116	1.626	11:51:49.6	11:51:53.3	0	4s	[+4]	49 °	27 °
52	Tmp	118	2.336	11:53:13.6	11:53:16.9	0	3s	+3	49 °	28 °

PC	Tp	Trc	DistPC	Ideal	Passagem	Pen	Erro	Pontos	NoPC	AtePC
53	Tmp	119	2.761	11:53:53.3	11:53:56.3	0	3s	+3	52 °	28 °
54	Tmp	123	3.632	11:55:44.8	11:55:47.6	0	3s	+3	51 °	28 °
55	Tmp	124	4.232	11:56:40.9	11:56:42.6	0	2s	+2	49 °	28 °
56	Tmp	131	0.480	12:44:02.3	12:44:02.7	0	0s	0	7 °	28 °
57	Tmp	132	0.904	12:44:36.4	12:44:36.7	0	0s	0	10 °	28 °
58	Tmp	133	1.584	12:45:32.6	12:45:33.4	0	1s	+1	34 °	28 °
59	Tmp	136	2.651	12:47:10.1	12:47:10.9	0	1s	+1	32 °	29 °
60	Tmp	141	3.890	12:49:21.6	12:49:22.0	0	0s	0	8 °	28 °
61	Tmp	143	4.745	12:50:40.3	12:50:41.2	0	1s	+1	28 °	28 °
62	Tmp	149	0.167	12:54:45.1	12:54:46.4	0	1s	+1	29 °	28 °
63	Tmp	152	0.793	12:55:53.5	12:55:51.2	0	2s	-2	44 °	28 °
64	Tmp	154	1.241	12:56:44.4	12:56:31.0	0	13s	-13	75 °	30 °
65	Tmp	154	1.512	12:57:14.0	12:57:03.2	0	11s	-11	76 °	30 °
66	Tmp	154	1.961	12:58:02.9	12:57:59.8	0	3s	-3	41 °	30 °
67	Tmp	156	2.321	12:58:44.0	12:58:44.2	0	0s	0	6 °	30 °
68	Tmp	158	2.815	12:59:35.8	12:59:30.0	0	6s	-6	58 °	30 °
69	Tmp	161	3.225	13:00:24.6	13:00:22.7	0	2s	-2	38 °	30 °
70	Tmp	164	3.576	13:01:15.0	13:01:06.6	0	8s	-8	63 °	32 °
71	Tmp	168	4.260	13:02:51.4	13:02:47.7	0	4s	-4	48 °	32 °
72	Tmp	172	5.156	13:04:34.2	13:04:26.3	0	8s	-8	58 °	34 °
73	Tmp	174	5.648	13:05:42.6	13:05:34.8	0	8s	-8	58 °	36 °
74	Tmp	176	6.123	13:06:30.0	13:06:22.7	0	7s	-7	56 °	36 °
75	Tmp	178	6.721	13:07:32.7	13:07:22.9	0	10s	-10	60 °	37 °
76	Tmp	179	7.071	13:08:06.3	13:07:57.9	0	8s	-8	57 °	37 °
77	Tmp	182	7.669	13:09:13.0	13:09:02.1	0	11s	-11	65 °	38 °
78	Tmp	182	8.352	13:10:27.5	13:10:15.5	0	12s	-12	65 °	39 °
79	Tmp	185	9.543	13:12:52.4	13:12:51.8	0	1s	-1	18 °	39 °
80	Tmp	187	10.525	13:14:38.8	13:14:40.9	0	2s	+2	31 °	39 °
81	Tmp	189	10.942	13:15:22.3	13:15:23.2	0	1s	+1	14 °	37 °
82	Tmp	189	11.533	13:16:16.9	13:16:17.2	0	0s	0	7 °	37 °
83	Tmp	192	0.550	13:18:17.9	13:18:19.1	0	1s	+1	40 °	37 °
84	Tmp	197	1.562	13:19:59.7	13:20:03.0	0	3s	+3	58 °	37 °
85	Tmp	201	2.200	13:21:10.6	13:21:15.9	0	5s	[+5]	63 °	38 °
86	Tmp	205	2.877	13:22:34.2	13:22:38.0	0	4s	[+4]	54 °	38 °
87	Tmp	207	3.443	13:23:41.6	13:23:46.6	0	5s	[+5]	55 °	38 °
88	Tmp	212	0.602	13:26:15.3	13:26:15.4	0	0s	0	9 °	38 °
89	Tmp	214	1.101	13:27:09.2	13:27:10.2	0	1s	+1	29 °	38 °
90	Tmp	215	1.893	13:28:23.3	13:28:24.0	0	1s	+1	32 °	38 °
91	Tmp	217	2.302	13:29:05.5	13:29:04.9	0	1s	-1	32 °	37 °
92	Tmp	220	3.278	13:30:49.6	13:30:43.5	0	6s	-6	61 °	38 °
93	Tmp	223	4.139	13:32:18.0	13:32:13.8	0	4s	-4	60 °	38 °
94	Tmp	227	5.904	13:35:31.6	13:35:29.3	0	2s	-2	48 °	38 °

Num **121** Pen 0 PCZ 12 Total PP **215** Col. Final **38°**

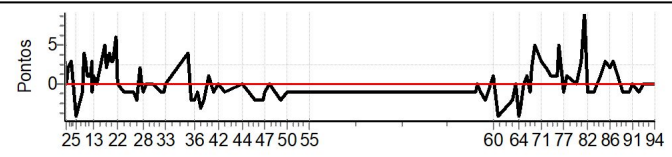




VELOCITTA - SP - Mitsubishi MotorSports 2024

Performance Individual

PC	Tp	Trc	DistPC	Ideal	Passagem	Pen	Erro	Pontos	NoPC	AtePC	PC	Tp	Trc	DistPC	Ideal	Passagem	Pen	Erro	Pontos	NoPC	AtePC	
N	122	122 / Renato Marchi Moda / Bruna Bonezi Marchi Moda										53	Tmp	119	2.761	11:54:53.3	11:54:52.8	0	1s	-1	25°	25°
u		Cat / NL / Largada LIGHT / 122 / 10:42:00										54	Tmp	123	3.632	11:56:44.8	11:56:43.4	0	1s	-1	22°	25°
m	25°	São Bernardo do Campo-SP PAJERO HPE 3.2 D 5P 4X4 AT-S										55	Tmp	124	4.232	11:57:40.9	11:57:40.0	0	1s	-1	21°	25°
PC	Tp	Trc	DistPC	Ideal	Passagem	Pen	Erro	Pontos	NoPC	AtePC	PC	Tp	Trc	DistPC	Ideal	Passagem	Pen	Erro	Pontos	NoPC	AtePC	
1	Tmp	2	0.276	10:47:30.1	10:47:33.5	0	3s	[+3]	54°	41°	56	Tmp	131	0.480	12:45:02.3	12:45:01.2	0	1s	-1	43°	25°	
2	Tmp	3	0.631	10:48:11.1	10:48:11.1	0	0s	0	9°	20°	57	Tmp	132	0.904	12:45:36.4	12:45:36.2	0	0s	0	9°	25°	
3	Tmp	4	0.817	10:48:32.3	10:48:34.2	0	2s	+2	38°	33°	58	Tmp	133	1.584	12:46:32.6	12:46:31.6	0	1s	-1	33°	25°	
4	Tmp	5	1.291	10:49:24.1	10:49:26.8	0	3s	[+3]	45°	40°	59	Tmp	136	2.651	12:48:10.1	12:48:08.1	0	2s	-2	48°	25°	
5	Tmp	7	1.863	10:50:43.2	10:50:39.1	0	4s	-4	50°	41°	60	Tmp	141	3.890	12:50:21.6	12:50:22.5	0	1s	+1	35°	25°	
6	Tmp	7	2.858	10:52:42.6	10:52:41.2	0	1s	-1	26°	35°	61	Tmp	143	4.745	12:51:40.3	12:51:36.2	0	4s	-4	60°	26°	
7	Tmp	8	3.031	10:53:01.6	10:53:05.5	0	4s	[+4]	42°	34°	62	Tmp	149	0.167	12:55:45.1	12:55:43.5	0	2s	-2	44°	26°	
8	Tmp	9	3.359	10:53:35.0	10:53:38.2	0	3s	+3	40°	34°	63	Tmp	152	0.793	12:56:53.5	12:56:53.6	0	0s	0	4°	26°	
9	Tmp	10	3.544	10:53:56.8	10:53:57.7	0	1s	+1	14°	33°	64	Tmp	154	1.241	12:57:44.4	12:57:40.3	0	4s	-4	58°	27°	
10	Tmp	12	4.019	10:54:54.2	10:54:55.4	0	1s	+1	15°	33°	65	Tmp	154	1.512	12:58:14.0	12:58:11.5	0	3s	-3	54°	27°	
11	Tmp	12	4.190	10:55:12.9	10:55:15.6	0	3s	+3	30°	34°	66	Tmp	154	1.961	12:59:02.9	12:59:02.6	0	0s	0	4°	27°	
12	Tmp	13	4.324	10:55:26.8	10:55:26.0	0	1s	-1	19°	33°	67	Tmp	156	2.321	12:59:44.0	12:59:45.3	0	1s	+1	23°	27°	
13	Tmp	13	4.520	10:55:46.4	10:55:47.8	0	1s	+1	18°	32°	68	Tmp	158	2.815	13:00:35.8	13:00:35.1	0	1s	-1	16°	27°	
14	Tmp	14	5.059	10:56:46.1	10:56:46.1	0	0s	0	4°	30°	69	Tmp	161	3.225	13:01:24.6	13:01:26.9	0	2s	+2	37°	27°	
15	Tmp	15	5.266	10:57:08.1	10:57:08.7	0	1s	+1	18°	29°	70	Tmp	164	3.576	13:02:15.0	13:02:19.7	0	5s	[+5]	51°	27°	
16	Tmp	20	5.748	10:59:03.6	10:59:08.8	0	5s	[+5]	42°	28°	71	Tmp	168	4.260	13:03:51.4	13:03:54.7	0	3s	+3	39°	27°	
17	Tmp	21	6.054	10:59:36.0	10:59:38.2	0	2s	+2	30°	29°	72	Tmp	172	5.156	13:05:34.2	13:05:35.9	0	2s	+2	32°	27°	
18	Tmp	22	6.503	11:00:28.1	11:00:32.5	0	4s	[+4]	48°	30°	73	Tmp	174	5.648	13:06:42.6	13:06:43.8	0	1s	+1	18°	27°	
19	Tmp	23	6.737	11:00:55.4	11:00:58.6	0	3s	+3	43°	30°	74	Tmp	176	6.123	13:07:30.0	13:07:31.3	0	1s	+1	21°	26°	
20	Tmp	24	6.932	11:01:17.3	11:01:20.2	0	3s	+3	39°	29°	75	Tmp	178	6.721	13:08:32.7	13:08:34.0	0	1s	+1	23°	26°	
21	Tmp	26	7.390	11:02:11.4	11:02:17.6	0	6s	[+6]	58°	30°	76	Tmp	179	7.071	13:09:06.3	13:09:11.1	0	5s	[+5]	49°	26°	
22	Tmp	28	7.669	11:02:45.2	11:02:45.2	0	0s	0	3°	28°	77	Tmp	182	7.669	13:10:13.0	13:10:12.4	0	1s	-1	9°	25°	
23	Tmp	33	8.432	11:04:32.3	11:04:31.2	0	1s	-1	25°	29°	78	Tmp	182	8.352	13:11:27.5	13:11:28.9	0	1s	+1	20°	25°	
24	Tmp	36	0.236	11:07:15.9	11:07:15.0	0	1s	-1	35°	27°	79	Tmp	185	9.543	13:13:52.4	13:13:52.4	0	0s	0	7°	25°	
25	Tmp	38	0.650	11:08:00.1	11:07:58.6	0	2s	-2	45°	28°	80	Tmp	187	10.525	13:15:38.8	13:15:41.9	0	3s	+3	36°	25°	
26	Tmp	40	1.092	11:08:49.3	11:08:51.6	0	2s	+2	39°	28°	81	Tmp	189	10.942	13:16:22.3	13:16:31.5	0	9s	[+9]	57°	26°	
27	Tmp	42	1.457	11:09:37.7	11:09:37.9	0	0s	0	7°	27°	82	Tmp	189	11.533	13:17:16.9	13:17:16.4	0	1s	-1	22°	25°	
28	Tmp	43	1.637	11:09:56.1	11:09:55.1	0	1s	-1	24°	27°	83	Tmp	192	0.550	13:19:17.9	13:19:17.1	0	1s	-1	39°	25°	
29	Tmp	45	2.035	11:10:40.2	11:10:39.8	0	0s	0	8°	27°	84	Tmp	197	1.562	13:20:59.7	13:21:01.1	0	1s	+1	19°	25°	
30	Tmp	50	3.123	11:12:47.0	11:12:47.4	0	0s	0	6°	26°	85	Tmp	201	2.200	13:22:10.6	13:22:13.4	0	3s	+3	45°	25°	
31	Tmp	54	4.066	11:15:11.7	11:15:11.0	0	1s	-1	16°	26°	86	Tmp	205	2.877	13:23:34.2	13:23:36.6	0	2s	+2	31°	25°	
32	Tmp	56	4.515	11:15:55.2	11:15:54.6	0	1s	-1	17°	26°	87	Tmp	207	3.443	13:24:41.6	13:24:44.7	0	3s	+3	32°	25°	
33	Tmp	58	4.795	11:16:21.8	11:16:21.4	0	0s	0	9°	25°	88	Tmp	212	0.602	13:27:15.3	13:27:14.0	0	1s	-1	38°	25°	
34	Tmp	66	0.298	11:22:56.8	11:23:00.5	0	4s	[+4]	58°	26°	89	Tmp	214	1.101	13:28:09.2	13:28:08.6	0	1s	-1	28°	25°	
35	Tmp	67	0.757	11:23:42.5	11:23:40.1	0	2s	-2	54°	26°	90	Tmp	215	1.893	13:29:23.3	13:29:22.2	0	1s	-1	31°	25°	
36	Tmp	68	1.467	11:24:45.3	11:24:43.1	0	2s	-2	52°	26°	91	Tmp	217	2.302	13:30:05.5	13:30:05.2	0	0s	0	8°	25°	
37	Tmp	69	1.829	11:25:18.4	11:25:17.3	0	1s	-1	36°	26°	92	Tmp	220	3.278	13:31:49.6	13:31:48.4	0	1s	-1	28°	25°	
38	Tmp	71	2.582	11:26:32.2	11:26:29.5	0	3s	-3	60°	26°	93	Tmp	223	4.139	13:33:18.0	13:33:18.3	0	0s	0	8°	25°	
39	Tmp	72	2.928	11:27:08.9	11:27:06.9	0	2s	-2	54°	26°	94	Tmp	227	5.904	13:36:31.6	13:36:31.4	0	0s	0	8°	25°	
40	Tmp	77	3.653	11:28:40.0	11:28:41.2	0	1s	+1	22°	26°	Num 122 Pen 0 PCZ 17 Total PP 111 Col. Final 25°											
41	Tmp	79	4.398	11:30:02.5	11:30:02.0	0	1s	-1	32°	26°												
42	Tmp	82	5.020	11:31:19.3	11:31:19.7	0	0s	0	6°	26°												
43	Tmp	85	6.154	11:33:29.3	11:33:28.4	0	1s	-1	18°	26°												
44	Tmp	94	0.120	11:38:12.0	11:38:12.3	0	0s	0	12°	26°												
45	Tmp	99	1.660	11:41:59.8	11:41:58.3	0	2s	-2	42°	26°												
46	Tmp	101	2.458	11:44:15.0	11:44:13.4	0	2s	-2	37°	26°												
47	Tmp	103	2.738	11:44:51.6	11:44:51.1	0	1s	-1	21°	25°												
48	Tmp	105	3.488	11:46:13.3	11:46:13.2	0	0s	0	5°	25°												
49	Tmp	110	0.218	11:49:31.0	11:49:29.3	0	2s	-2	49°	25°												
50	Tmp	113	0.988	11:51:21.3	11:51:20.5	0	1s	-1	18°	25°												
51	Tmp	116	1.626	11:52:49.6	11:52:48.9	0	1s	-1	25°	25°												
52	Tmp	118	2.336	11:54:13.6	11:54:12.9	0	1s	-1	24°	25°												



Supervisão:	Realização:	Apuração:	Cronometragem


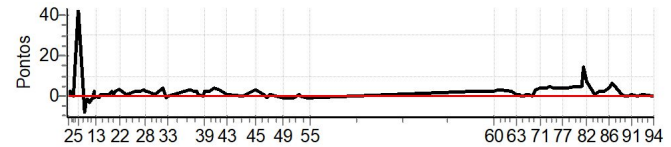


VELOCITTA - SP - Mitsubishi MotorSports 2024

Performance Individual

PC	Tp	Trc	DistPC	Ideal	Passagem	Pen	Erro	Pontos	NoPC	AtePC	PC	Tp	Trc	DistPC	Ideal	Passagem	Pen	Erro	Pontos	NoPC	AtePC	
N	124	124 / William Leite / Fabiana Aparecida Rezende																				
u		Cat / NL / Largada LIGHT / 124 / 10:44:00																				
m	29º	Juiz de Fora-MG PAJERO TR4 FLEX 2.0 4X4 MT 5P																				
PC	Tp	Trc	DistPC	Ideal	Passagem	Pen	Erro	Pontos	NoPC	AtePC	PC	Tp	Trc	DistPC	Ideal	Passagem	Pen	Erro	Pontos	NoPC	AtePC	
1	Tmp	2	0.276	10:49:30.1	10:49:31.0	0	1s	+1	23º	21º	53	Tmp	119	2.761	11:56:53.3	11:56:52.9	0	0s	0	7º	27º	
2	Tmp	3	0.631	10:50:11.1	10:50:12.5	0	1s	+1	32º	31º	54	Tmp	123	3.632	11:58:44.8	11:58:43.8	0	1s	-1	21º	27º	
3	Tmp	4	0.817	10:50:32.3	10:50:33.9	0	2s	+2	37º	31º	55	Tmp	124	4.232	11:59:40.9	11:59:39.5	0	1s	-1	20º	27º	
4	Tmp	5	1.291	10:51:24.1	10:51:24.2	0	0s	0	8º	22º	56	Tmp	131	0.480	12:47:02.3	12:47:04.6	0	2s	+2	58º	27º	
5	Tmp	7	1.863	10:52:43.2	10:53:26.1	0	43s	[+43]	87º	29º	57	Tmp	132	0.904	12:47:36.4	12:47:38.3	0	2s	+2	61º	27º	
6	Tmp	7	2.858	10:54:42.6	10:54:34.5	0	8s	-8	60º	40º	58	Tmp	133	1.584	12:48:32.6	12:48:34.8	0	2s	+2	55º	27º	
7	Tmp	8	3.031	10:55:01.6	10:54:59.7	0	2s	-2	32º	36º	59	Tmp	136	2.651	12:50:10.1	12:50:12.3	0	2s	+2	47º	27º	
8	Tmp	9	3.359	10:55:35.0	10:55:33.1	0	2s	-2	28º	36º	60	Tmp	141	3.890	12:52:21.6	12:52:24.0	0	2s	+2	55º	29º	
9	Tmp	10	3.544	10:55:56.8	10:55:54.0	0	3s	-3	35º	36º	61	Tmp	143	4.745	12:53:40.3	12:53:43.2	0	3s	+3	57º	29º	
10	Tmp	12	4.019	10:56:54.2	10:56:53.3	0	1s	-1	14º	35º	62	Tmp	149	0.167	12:57:45.1	12:57:46.8	0	2s	+2	43º	29º	
11	Tmp	12	4.190	10:57:12.9	10:57:14.8	0	2s	+2	21º	35º	63	Tmp	152	0.793	12:58:53.5	12:58:54.9	0	1s	+1	31º	29º	
12	Tmp	13	4.324	10:57:26.8	10:57:26.0	0	1s	-1	18º	36º	64	Tmp	154	1.241	12:59:44.4	12:59:45.6	0	1s	+1	25º	28º	
13	Tmp	13	4.520	10:57:46.4	10:57:46.7	0	0s	0	5º	34º	65	Tmp	154	1.512	13:00:14.0	13:00:13.7	0	0s	0	3º	28º	
14	Tmp	14	5.059	10:58:46.1	10:58:45.4	0	1s	-1	19º	34º	66	Tmp	154	1.961	13:01:02.9	13:01:03.0	0	0s	0	3º	28º	
15	Tmp	15	5.266	10:59:08.1	10:59:09.4	0	1s	+1	17º	31º	67	Tmp	156	2.321	13:01:44.0	13:01:45.2	0	1s	+1	22º	28º	
16	Tmp	20	5.748	11:01:03.6	11:01:04.6	0	1s	+1	18º	29º	68	Tmp	158	2.815	13:02:35.8	13:02:37.0	0	1s	+1	15º	28º	
17	Tmp	21	6.054	11:01:36.0	11:01:37.4	0	1s	+1	15º	26º	69	Tmp	161	3.225	13:03:24.6	13:03:25.0	0	0s	0	6º	28º	
18	Tmp	22	6.503	11:02:28.1	11:02:30.5	0	2s	+2	40º	28º	70	Tmp	164	3.576	13:04:15.0	13:04:17.9	0	3s	+3	38º	28º	
19	Tmp	23	6.737	11:02:55.4	11:02:56.5	0	1s	+1	23º	26º	71	Tmp	168	4.260	13:05:51.4	13:05:55.7	0	4s	[+4]	47º	29º	
20	Tmp	24	6.932	11:03:17.3	11:03:19.7	0	2s	+2	27º	26º	72	Tmp	172	5.156	13:07:34.2	13:07:38.4	0	4s	+4	46º	29º	
21	Tmp	26	7.390	11:04:11.4	11:04:14.7	0	3s	+3	46º	26º	73	Tmp	174	5.648	13:08:42.6	13:08:47.5	0	5s	[+5]	51º	29º	
22	Tmp	28	7.669	11:04:45.2	11:04:48.6	0	3s	+3	46º	26º	74	Tmp	176	6.123	13:09:30.0	13:09:34.0	0	4s	+4	48º	29º	
23	Tmp	33	8.432	11:06:32.3	11:06:33.0	0	1s	+1	24º	26º	75	Tmp	178	6.721	13:10:32.7	13:10:37.1	0	4s	+4	44º	29º	
24	Tmp	36	0.236	11:09:15.9	11:09:17.9	0	2s	+2	49º	26º	76	Tmp	179	7.071	13:11:06.3	13:11:10.5	0	4s	+4	45º	29º	
25	Tmp	38	0.650	11:10:00.1	11:10:02.1	0	2s	+2	44º	26º	77	Tmp	182	7.669	13:12:13.0	13:12:16.7	0	4s	+4	44º	29º	
26	Tmp	40	1.092	11:10:49.3	11:10:51.6	0	2s	+2	38º	26º	78	Tmp	182	8.352	13:13:27.5	13:13:31.7	0	4s	+4	41º	29º	
27	Tmp	42	1.457	11:11:37.7	11:11:40.5	0	3s	+3	49º	28º	79	Tmp	185	9.543	13:15:52.4	13:15:57.7	0	5s	[+5]	47º	29º	
28	Tmp	43	1.637	11:11:56.1	11:11:58.1	0	2s	+2	41º	28º	80	Tmp	187	10.525	13:17:38.8	13:17:44.2	0	5s	[+5]	48º	29º	
29	Tmp	45	2.035	11:12:40.2	11:12:42.6	0	2s	+2	36º	28º	81	Tmp	189	10.942	13:18:22.3	13:18:35.8	0	14s	[+14]	62º	29º	
30	Tmp	50	3.123	11:14:47.0	11:14:48.0	0	1s	+1	26º	28º	82	Tmp	189	11.533	13:19:16.9	13:19:24.2	0	7s	[+7]	56º	29º	
31	Tmp	54	4.066	11:17:11.7	11:17:15.5	0	4s	[+4]	50º	28º	83	Tmp	192	0.550	13:21:17.9	13:21:19.3	0	1s	+1	38º	29º	
32	Tmp	56	4.515	11:17:55.2	11:17:54.7	0	1s	-1	16º	28º	84	Tmp	197	1.562	13:22:59.7	13:23:01.8	0	2s	+2	41º	29º	
33	Tmp	58	4.795	11:18:21.8	11:18:21.4	0	0s	0	8º	28º	85	Tmp	201	2.200	13:24:10.6	13:24:12.8	0	2s	+2	30º	29º	
34	Tmp	66	0.298	11:24:56.8	11:25:00.1	0	3s	+3	54º	27º	86	Tmp	205	2.877	13:25:34.2	13:25:38.3	0	4s	+4	53º	29º	
35	Tmp	67	0.757	11:25:42.5	11:25:44.0	0	2s	+2	53º	27º	87	Tmp	207	3.443	13:26:41.6	13:26:47.1	0	6s	[+6]	61º	30º	
36	Tmp	68	1.467	11:26:45.3	11:26:46.8	0	2s	+2	51º	28º	88	Tmp	212	0.602	13:29:15.3	13:29:16.4	0	1s	+1	37º	30º	
37	Tmp	69	1.829	11:27:18.4	11:27:19.8	0	1s	+1	35º	28º	89	Tmp	214	1.101	13:30:09.2	13:30:09.3	0	0s	0	5º	29º	
38	Tmp	71	2.582	11:28:32.2	11:28:32.5	0	0s	0	11º	28º	90	Tmp	215	1.893	13:31:23.3	13:31:23.7	0	0s	0	9º	29º	
39	Tmp	72	2.928	11:29:08.9	11:29:11.2	0	2s	+2	53º	29º	91	Tmp	217	2.302	13:32:05.5	13:32:06.6	0	1s	+1	31º	29º	
40	Tmp	77	3.653	11:30:40.0	11:30:42.1	0	2s	+2	45º	28º	92	Tmp	220	3.278	13:33:49.6	13:33:49.6	0	0s	0	10º	29º	
41	Tmp	79	4.398	11:32:02.5	11:32:06.9	0	4s	[+4]	62º	29º	93	Tmp	223	4.139	13:35:18.0	13:35:18.6	0	1s	+1	27º	29º	
42	Tmp	82	5.020	11:33:19.3	11:33:21.9	0	3s	+3	50º	30º	94	Tmp	227	5.904	13:38:31.6	13:38:32.0	0	0s	0	7º	29º	
43	Tmp	85	6.154	11:35:29.3	11:35:30.7	0	1s	+1	17º	30º												
44	Tmp	94	0.120	11:40:12.0	11:40:11.6	0	0s	0	11º	28º												
45	Tmp	99	1.660	11:43:59.8	11:44:02.5	0	3s	+3	53º	30º												
46	Tmp	101	2.458	11:46:15.0	11:46:16.4	0	1s	+1	21º	28º												
47	Tmp	103	2.738	11:46:51.6	11:46:50.6	0	1s	-1	20º	28º												
48	Tmp	105	3.488	11:48:13.3	11:48:14.6	0	1s	+1	20º	28º												
49	Tmp	110	0.218	11:51:31.0	11:51:30.2	0	1s	-1	25º	28º												
50	Tmp	113	0.988	11:53:21.3	11:53:20.3	0	1s	-1	17º	28º												
51	Tmp	116	1.626	11:54:49.6	11:54:48.7	0	1s	-1	24º	28º												
52	Tmp	118	2.336	11:56:13.6	11:56:14.5	0	1s	+1	23º	27º												

Num 124 Pen 0 PCZ 13 Total PP 140 Col. Final 29º






VELOCITTA - SP - Mitsubishi MotorSports 2024

Performance Individual

PC	Tp	Trc	DistPC	Ideal	Passagem	Pen	Erro	Pontos	NoPC	AtePC	PC	Tp	Trc	DistPC	Ideal	Passagem	Pen	Erro	Pontos	NoPC	AtePC	
N	125	125 / Alceu Moraes Junior / Grasielle Meneses da Silva										53	Tmp	119	2.761	11:57:53.3	11:57:53.7	0	0s	0	6°	5°
u		Cat / NL / Largada LIGHT / 125 / 10:45:00										54	Tmp	123	3.632	11:59:44.8	11:59:45.1	0	0s	0	6°	5°
m	7°	Americana-SP L200 TRITON SAVANA 2.4 D 4X4 AT										55	Tmp	124	4.232	12:00:40.9	12:00:40.9	0	0s	0	6°	4°
PC	Tp	Trc	DistPC	Ideal	Passagem	Pen	Erro	Pontos	NoPC	AtePC	PC	Tp	Trc	DistPC	Ideal	Passagem	Pen	Erro	Pontos	NoPC	AtePC	
1	Tmp	2	0.276	10:50:30.1	10:50:30.3	0	0s	0	8°	8°	56	Tmp	131	0.480	12:48:02.3	12:48:02.5	0	0s	0	6°	4°	
2	Tmp	3	0.631	10:51:11.1	10:51:11.5	0	0s	0	8°	6°	57	Tmp	132	0.904	12:48:36.4	12:48:37.1	0	1s	+1	40°	5°	
3	Tmp	4	0.817	10:51:32.3	10:51:33.6	0	1s	[+1]	17°	9°	58	Tmp	133	1.584	12:49:32.6	12:49:33.4	0	1s	+1	32°	5°	
4	Tmp	5	1.291	10:52:24.1	10:52:25.3	0	1s	+1	22°	12°	59	Tmp	136	2.651	12:51:10.1	12:51:11.2	0	1s	+1	31°	6°	
5	Tmp	7	1.863	10:53:43.2	10:53:43.5	0	0s	0	7°	7°	60	Tmp	141	3.890	12:53:21.6	12:53:22.2	0	1s	+1	34°	6°	
6	Tmp	7	2.858	10:55:42.6	10:55:41.5	0	1s	-1	25°	11°	61	Tmp	143	4.745	12:54:40.3	12:54:41.3	0	1s	+1	27°	7°	
7	Tmp	8	3.031	10:56:01.6	10:56:01.9	0	0s	0	5°	6°	62	Tmp	149	0.167	12:58:45.1	12:58:45.7	0	1s	+1	28°	8°	
8	Tmp	9	3.359	10:56:35.0	10:56:35.8	0	1s	+1	15°	7°	63	Tmp	152	0.793	12:59:53.5	12:59:53.7	0	0s	0	3°	8°	
9	Tmp	10	3.544	10:56:56.8	10:56:57.1	0	0s	0	5°	5°	64	Tmp	154	1.241	13:00:44.4	13:00:44.7	0	0s	0	6°	6°	
10	Tmp	12	4.019	10:57:54.2	10:57:55.6	0	1s	+1	13°	7°	65	Tmp	154	1.512	13:01:14.0	13:01:14.5	0	1s	+1	18°	6°	
11	Tmp	12	4.190	10:58:12.9	10:58:14.3	0	1s	+1	9°	9°	66	Tmp	154	1.961	13:02:02.9	13:02:02.6	0	0s	0	2°	5°	
12	Tmp	13	4.324	10:58:26.8	10:58:28.0	0	1s	+1	17°	9°	67	Tmp	156	2.321	13:02:44.0	13:02:44.4	0	0s	0	5°	4°	
13	Tmp	13	4.520	10:58:46.4	10:58:47.3	0	1s	+1	17°	9°	68	Tmp	158	2.815	13:03:35.8	13:03:35.1	0	1s	-1	14°	5°	
14	Tmp	14	5.059	10:59:46.1	10:59:47.5	0	1s	+1	18°	9°	69	Tmp	161	3.225	13:04:24.6	13:04:24.2	0	0s	0	5°	4°	
15	Tmp	15	5.266	11:00:08.1	11:00:09.3	0	1s	+1	16°	11°	70	Tmp	164	3.576	13:05:15.0	13:05:14.2	0	1s	-1	11°	4°	
16	Tmp	20	5.748	11:02:03.6	11:02:04.2	0	1s	+1	17°	12°	71	Tmp	168	4.260	13:06:51.4	13:06:51.1	0	0s	0	5°	4°	
17	Tmp	21	6.054	11:02:36.0	11:02:36.2	0	0s	0	4°	10°	72	Tmp	172	5.156	13:08:34.2	13:08:33.4	0	1s	-1	10°	4°	
18	Tmp	22	6.503	11:03:28.1	11:03:28.5	0	0s	0	4°	10°	73	Tmp	174	5.648	13:09:42.6	13:09:40.6	0	2s	-2	32°	5°	
19	Tmp	23	6.737	11:03:55.4	11:03:56.3	0	1s	+1	22°	10°	74	Tmp	176	6.123	13:10:30.0	13:10:28.7	0	1s	-1	20°	5°	
20	Tmp	24	6.932	11:04:17.3	11:04:18.3	0	1s	+1	15°	10°	75	Tmp	178	6.721	13:11:32.7	13:11:31.3	0	1s	-1	22°	7°	
21	Tmp	26	7.390	11:05:11.4	11:05:12.4	0	1s	+1	18°	10°	76	Tmp	179	7.071	13:12:06.3	13:12:05.1	0	1s	-1	19°	7°	
22	Tmp	28	7.669	11:05:45.2	11:05:46.6	0	1s	+1	12°	11°	77	Tmp	182	7.669	13:13:13.0	13:13:09.3	0	4s	-4	43°	7°	
23	Tmp	33	8.432	11:07:32.3	11:07:33.1	0	1s	+1	23°	10°	78	Tmp	182	8.352	13:14:27.5	13:14:28.6	0	1s	+1	19°	7°	
24	Tmp	36	0.236	11:10:15.9	11:10:18.3	0	2s	[+2]	48°	11°	79	Tmp	185	9.543	13:16:52.4	13:16:52.0	0	0s	0	6°	7°	
25	Tmp	38	0.650	11:11:00.1	11:11:00.5	0	0s	0	9°	11°	80	Tmp	187	10.525	13:18:38.8	13:18:40.7	0	2s	[+2]	30°	7°	
26	Tmp	40	1.092	11:11:49.3	11:11:49.7	0	0s	0	9°	10°	81	Tmp	189	10.942	13:19:22.3	13:19:22.7	0	0s	0	5°	7°	
27	Tmp	42	1.457	11:12:37.7	11:12:38.3	0	1s	+1	21°	11°	82	Tmp	189	11.533	13:20:16.9	13:20:17.2	0	0s	0	6°	7°	
28	Tmp	43	1.637	11:12:56.1	11:12:56.4	0	0s	0	7°	9°	83	Tmp	192	0.550	13:22:17.9	13:22:19.1	0	1s	+1	37°	7°	
29	Tmp	45	2.035	11:13:40.2	11:13:41.0	0	1s	+1	24°	10°	84	Tmp	197	1.562	13:23:59.7	13:24:01.5	0	2s	[+2]	40°	7°	
30	Tmp	50	3.123	11:15:47.0	11:15:47.1	0	0s	0	5°	8°	85	Tmp	201	2.200	13:25:10.6	13:25:12.5	0	2s	[+2]	29°	7°	
31	Tmp	54	4.066	11:18:11.7	11:18:13.0	0	1s	+1	15°	10°	86	Tmp	205	2.877	13:26:34.2	13:26:37.0	0	3s	[+3]	37°	7°	
32	Tmp	56	4.515	11:18:55.2	11:18:56.0	0	1s	+1	15°	11°	87	Tmp	207	3.443	13:27:41.6	13:27:46.0	0	4s	[+4]	43°	7°	
33	Tmp	58	4.795	11:19:21.8	11:19:22.0	0	0s	0	7°	9°	88	Tmp	212	0.602	13:30:15.3	13:30:15.6	0	0s	0	8°	7°	
34	Tmp	66	0.298	11:25:56.8	11:25:57.5	0	1s	+1	27°	11°	89	Tmp	214	1.101	13:31:09.2	13:31:10.2	0	1s	+1	27°	7°	
35	Tmp	67	0.757	11:26:42.5	11:26:42.7	0	0s	0	11°	9°	90	Tmp	215	1.893	13:32:23.3	13:32:24.4	0	1s	+1	30°	7°	
36	Tmp	68	1.467	11:27:45.3	11:27:46.0	0	1s	+1	38°	10°	91	Tmp	217	2.302	13:33:05.5	13:33:06.1	0	1s	+1	30°	7°	
37	Tmp	69	1.829	11:28:18.4	11:28:18.6	0	0s	0	11°	10°	92	Tmp	220	3.278	13:34:49.6	13:34:48.9	0	1s	-1	27°	7°	
38	Tmp	71	2.582	11:29:32.2	11:29:32.0	0	0s	0	10°	10°	93	Tmp	223	4.139	13:36:18.0	13:36:18.2	0	0s	0	7°	7°	
39	Tmp	72	2.928	11:30:08.9	11:30:09.3	0	0s	0	6°	8°	94	Tmp	227	5.904	13:39:31.6	13:39:32.3	0	1s	+1	24°	7°	
40	Tmp	77	3.653	11:31:40.0	11:31:40.9	0	1s	+1	21°	9°	Num 125 Pen 0 PCZ 37 Total PP 51 Col. Final 7°											
41	Tmp	79	4.398	11:33:02.5	11:33:03.4	0	1s	+1	31°	11°												
42	Tmp	82	5.020	11:34:19.3	11:34:19.7	0	0s	0	5°	9°												
43	Tmp	85	6.154	11:36:29.3	11:36:29.0	0	0s	0	3°	6°												
44	Tmp	94	0.120	11:41:12.0	11:41:13.2	0	1s	+1	37°	8°												
45	Tmp	99	1.660	11:44:59.8	11:45:02.9	0	3s	[+3]	52°	8°												
46	Tmp	101	2.458	11:47:15.0	11:47:16.0	0	1s	+1	20°	9°												
47	Tmp	103	2.738	11:47:51.6	11:47:53.5	0	2s	[+2]	36°	9°												
48	Tmp	105	3.488	11:49:13.3	11:49:16.3	0	3s	[+3]	42°	10°												
49	Tmp	110	0.218	11:52:31.0	11:52:31.4	0	0s	0	8°	9°												
50	Tmp	113	0.988	11:54:21.3	11:54:21.2	0	0s	0	4°	8°												
51	Tmp	116	1.626	11:55:49.6	11:55:49.9	0	0s	0	5°	7°												
52	Tmp	118	2.336	11:57:13.6	11:57:13.4	0	0s	0	6°	6°												






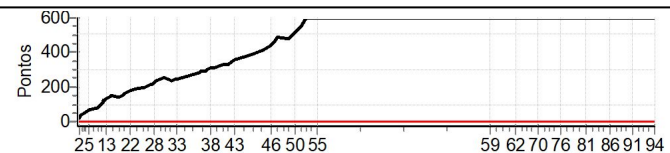
VELOCITTA - SP - Mitsubishi MotorSports 2024

Performance Individual

PC	Tp	Trc	DistPC	Ideal	Passagem	Pen	Erro	Pontos	NoPC	AtePC
N u m	127	127 / Alexandre Maidana / Alessandra de Fatima								
		Cat / NL / Largada LIGHT / 127 / 10:47:00								
		Rio de Janeiro-RJ L200 TRITON SPORT 4X4								
PC	Tp	Trc	DistPC	Ideal	Passagem	Pen	Erro	Pontos	NoPC	AtePC
1	Tmp	2	0.276	10:52:30.1	10:52:49.5	0	19s	+19	87°	70°
2	Tmp	3	0.631	10:53:11.1	10:53:34.4	0	23s	+23	88°	85°
3	Tmp	4	0.817	10:53:32.3	10:54:05.5	0	33s	+33	89°	85°
4	Tmp	5	1.291	10:54:24.1	10:55:14.4	0	50s	+50	91°	87°
5	Tmp	7	1.863	10:55:43.2	10:56:45.2	0	1m02s	+62	90°	87°
6	Tmp	7	2.858	10:57:42.6	10:58:53.8	0	1m11s	+71	85°	82°
7	Tmp	8	3.031	10:58:01.6	10:59:20.5	0	1m19s	+79	83°	82°
8	Tmp	9	3.359	10:58:35.0	10:59:58.8	0	1m24s	+84	82°	80°
9	Tmp	10	3.544	10:58:56.8	11:00:27.1	0	1m30s	+90	82°	81°
10	Tmp	12	4.019	10:59:54.2	11:01:47.5	0	1m53s	+113	88°	81°
11	Tmp	12	4.190	11:00:12.9	11:02:12.0	0	1m59s	+119	88°	82°
12	Tmp	13	4.324	11:00:26.8	11:02:28.0	0	2m01s	+121	88°	81°
13	Tmp	13	4.520	11:00:46.4	11:02:53.8	0	2m07s	+127	88°	81°
14	Tmp	14	5.059	11:01:46.1	11:04:07.3	0	2m21s	+141	88°	82°
15	Tmp	15	5.266	11:02:08.1	11:04:33.8	0	2m26s	+146	89°	82°
16	Tmp	20	5.748	11:04:03.6	11:06:19.6	0	2m16s	+136	88°	82°
17	Tmp	21	6.054	11:04:36.0	11:06:58.0	0	2m22s	+142	88°	82°
18	Tmp	22	6.503	11:05:28.1	11:07:57.5	0	2m29s	+149	89°	82°
19	Tmp	23	6.737	11:05:55.4	11:08:30.6	0	2m35s	+155	89°	82°
20	Tmp	24	6.932	11:06:17.3	11:08:55.5	0	2m38s	+158	87°	82°
21	Tmp	26	7.390	11:07:11.4	11:10:02.5	0	2m51s	+171	89°	82°
22	Tmp	28	7.669	11:07:45.2	11:10:40.4	0	2m55s	+175	89°	82°
23	Tmp	33	8.432	11:09:32.3	11:12:37.4	0	3m05s	+185	87°	82°
24	Tmp	36	0.236	11:12:15.9	11:15:30.9	0	3m15s	+195	89°	82°
25	Tmp	38	0.650	11:13:00.1	11:16:26.3	0	3m26s	+206	89°	82°
26	Tmp	40	1.092	11:13:49.3	11:17:24.5	0	3m35s	+215	89°	82°
27	Tmp	42	1.457	11:14:37.7	11:18:17.0	0	3m39s	+219	89°	84°
28	Tmp	43	1.637	11:14:56.1	11:18:38.0	0	3m42s	+222	89°	84°
29	Tmp	45	2.035	11:15:40.2	11:19:35.6	0	3m55s	+235	89°	85°
30	Tmp	50	3.123	11:17:47.0	11:22:02.6	0	4m16s	+256	90°	85°
31	Tmp	54	4.066	11:20:11.7	11:24:10.8	0	3m59s	+239	90°	85°
32	Tmp	56	4.515	11:20:55.2	11:24:58.2	0	4m03s	+243	90°	85°
33	Tmp	58	4.795	11:21:21.8	11:25:27.7	0	4m06s	+246	90°	86°
34	Tmp	66	0.298	11:27:56.8	11:32:38.7	0	4m42s	+282	93°	86°
35	Tmp	67	0.757	11:28:42.5	11:33:32.4	0	4m50s	+290	93°	86°
36	Tmp	68	1.467	11:29:45.3	11:34:40.1	0	4m55s	+295	93°	87°
37	Tmp	69	1.829	11:30:18.4	11:35:17.5	0	4m59s	+299	93°	88°
38	Tmp	71	2.582	11:31:32.2	11:36:38.4	0	5m06s	+306	93°	88°
39	Tmp	72	2.928	11:32:08.9	11:37:18.0	0	5m09s	+309	93°	88°
40	Tmp	77	3.653	11:33:40.0	11:38:58.7	0	5m19s	+319	93°	88°
41	Tmp	79	4.398	11:35:02.5	11:40:28.8	0	5m26s	+326	93°	88°
42	Tmp	82	5.020	11:36:19.3	11:41:50.3	0	5m31s	+331	93°	88°
43	Tmp	85	6.154	11:38:29.3	11:44:28.2	0	5m59s	+359	93°	89°
44	Tmp	94	0.120	11:43:12.0	11:49:32.2	0	6m20s	+380	92°	89°
45	Tmp	99	1.660	11:46:59.8	11:53:49.9	0	6m50s	+410	91°	89°
46	Tmp	101	2.458	11:49:15.0	11:56:37.8	0	7m23s	[+443]	92°	89°
47	Tmp	103	2.738	11:49:51.6	11:57:28.8	0	7m37s	[+457]	91°	90°
48	Tmp	105	3.488	11:51:13.3	11:59:23.9	0	8m11s	[+491]	91°	90°
49	Tmp	110	0.218	11:54:31.0	12:02:28.3	0	7m57s	[+477]	92°	90°
50	Tmp	113	0.988	11:56:21.3	12:04:53.2	0	8m32s	[+512]	92°	90°
51	Tmp	116	1.626	11:57:49.6	12:07:03.0	0	9m13s	[+553]	91°	91°
52	Tmp	118	2.336	11:59:13.6	12:09:14.9	0	10m01s	[+600]	93°	91°

PC	Tp	Trc	DistPC	Ideal	Passagem	Pen	Erro	Pontos	NoPC	AtePC
53	Tmp	119	2.761	11:59:53.3	12:10:13.6	0	10m20s	[+600]	93°	91°
54	Tmp	123	3.632	12:01:44.8	12:12:20.0	0	10m35s	[+600]	93°	91°
55	Tmp	124	4.232	12:02:40.9	12:13:29.9	0	10m49s	[+600]	93°	92°
56	Tmp	131	0.480	12:50:02.3	--:--:--	0		+600	93°	92°
57	Tmp	132	0.904	12:50:36.4	--:--:--	0		+600	93°	92°
58	Tmp	133	1.584	12:51:32.6	--:--:--	0		+600	93°	92°
59	Tmp	136	2.651	12:53:10.1	--:--:--	0		+600	93°	92°
60	Tmp	141	3.890	12:55:21.6	--:--:--	0		+600	93°	92°
61	Tmp	143	4.745	12:56:40.3	--:--:--	0		+600	93°	92°
62	Tmp	149	0.167	13:00:45.1	--:--:--	0		+600	93°	92°
63	Tmp	152	0.793	13:01:53.5	--:--:--	0		+600	93°	92°
64	Tmp	154	1.241	13:02:44.4	--:--:--	0		+600	93°	92°
65	Tmp	154	1.512	13:03:14.0	--:--:--	0		+600	93°	92°
66	Tmp	154	1.961	13:04:02.9	--:--:--	0		+600	93°	92°
67	Tmp	156	2.321	13:04:44.0	--:--:--	0		+600	93°	93°
68	Tmp	158	2.815	13:05:35.8	--:--:--	0		+600	93°	93°
69	Tmp	161	3.225	13:06:24.6	--:--:--	0		+600	93°	93°
70	Tmp	164	3.576	13:07:15.0	--:--:--	0		+600	93°	93°
71	Tmp	168	4.260	13:08:51.4	--:--:--	0		+600	93°	94°
72	Tmp	172	5.156	13:10:34.2	--:--:--	0		+600	93°	95°
73	Tmp	174	5.648	13:11:42.6	--:--:--	0		+600	93°	95°
74	Tmp	176	6.123	13:12:30.0	--:--:--	0		+600	93°	95°
75	Tmp	178	6.721	13:13:32.7	--:--:--	0		+600	93°	95°
76	Tmp	179	7.071	13:14:06.3	--:--:--	0		+600	93°	95°
77	Tmp	182	7.669	13:15:13.0	--:--:--	0		+600	93°	95°
78	Tmp	182	8.352	13:16:27.5	--:--:--	0		+600	93°	95°
79	Tmp	185	9.543	13:18:52.4	--:--:--	0		+600	93°	95°
80	Tmp	187	10.525	13:20:38.8	--:--:--	0		+600	93°	95°
81	Tmp	189	10.942	13:21:22.3	--:--:--	0		+600	92°	95°
82	Tmp	189	11.533	13:22:16.9	--:--:--	0		+600	92°	95°
83	Tmp	192	0.550	13:24:17.9	--:--:--	0		+600	93°	95°
84	Tmp	197	1.562	13:25:59.7	--:--:--	0		+600	93°	95°
85	Tmp	201	2.200	13:27:10.6	--:--:--	0		+600	93°	95°
86	Tmp	205	2.877	13:28:34.2	--:--:--	0		+600	93°	95°
87	Tmp	207	3.443	13:29:41.6	--:--:--	0		+600	93°	95°
88	Tmp	212	0.602	13:32:15.3	--:--:--	0		+600	93°	95°
89	Tmp	214	1.101	13:33:09.2	--:--:--	0		+600	93°	95°
90	Tmp	215	1.893	13:34:23.3	--:--:--	0		+600	93°	95°
91	Tmp	217	2.302	13:35:05.5	--:--:--	0		+600	92°	95°
92	Tmp	220	3.278	13:36:49.6	--:--:--	0		+600	92°	95°
93	Tmp	223	4.139	13:38:18.0	--:--:--	0		+600	93°	95°
94	Tmp	227	5.904	13:41:31.6	--:--:--	0		+600	93°	95°

Num 127 Pen 0 PCZ 0 Total PP 32131 Col. Final 95°


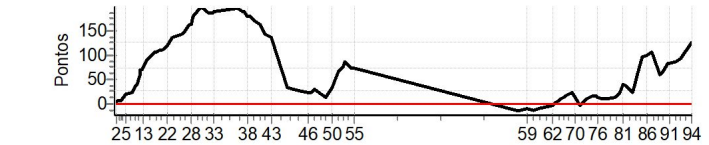




VELOCITTA - SP - Mitsubishi MotorSports 2024

Performance Individual

PC	Tp	Trc	DistPC	Ideal	Passagem	Pen	Erro	Pontos	NoPC	AtePC	PC	Tp	Trc	DistPC	Ideal	Passagem	Pen	Erro	Pontos	NoPC	AtePC											
N	128	128 / Wellington Luiz da Costa / Josiane Cupertino da Costa										53	Tmp	119	2.761	12:00:53.3	12:02:18.7	0	1m25s	+85	84°	83°										
u	79°	Cat / NL / Largada		LIGHT / 128 / 10:48:00										54	Tmp	123	3.632	12:02:44.8	12:03:56.2	0	1m11s	+71	83°	83°								
m	79°	Diadema-SP			PAJERO TR4 FLEX 2.0 4X4 MT 5P																	55	Tmp	124	4.232	12:03:40.9	12:04:53.7	0	1m13s	+73	84°	83°
PC	Tp	Trc	DistPC	Ideal	Passagem	Pen	Erro	Pontos	NoPC	AtePC	PC	Tp	Trc	DistPC	Ideal	Passagem	Pen	Erro	Pontos	NoPC	AtePC											
1	Tmp	2	0.276	10:53:30.1	10:53:33.0	0	3s	+3	53°	40°	56	Tmp	131	0.480	12:51:02.3	12:50:48.4	0	14s	-14	80°	83°											
2	Tmp	3	0.631	10:54:11.1	10:54:14.4	0	3s	+3	51°	50°	57	Tmp	132	0.904	12:51:36.4	12:51:23.4	0	13s	-13	76°	83°											
3	Tmp	4	0.817	10:54:32.3	10:54:37.6	0	5s	+5	60°	58°	58	Tmp	133	1.584	12:52:32.6	12:52:19.9	0	13s	-13	74°	83°											
4	Tmp	5	1.291	10:55:24.1	10:55:31.5	0	7s	+7	63°	58°	59	Tmp	136	2.651	12:54:10.1	12:53:58.0	0	12s	-12	71°	83°											
5	Tmp	7	1.863	10:56:43.2	10:57:01.2	0	18s	+18	75°	57°	60	Tmp	141	3.890	12:56:21.6	12:56:08.6	0	13s	-13	75°	83°											
6	Tmp	7	2.858	10:58:42.6	10:59:07.0	0	24s	+24	74°	64°	61	Tmp	143	4.745	12:57:40.3	12:57:28.3	0	12s	-12	73°	83°											
7	Tmp	8	3.031	10:59:01.6	10:59:31.9	0	30s	+30	76°	65°	62	Tmp	149	0.167	13:01:45.1	13:01:41.6	0	4s	-4	61°	82°											
8	Tmp	9	3.359	10:59:35.0	11:00:10.4	0	35s	+35	76°	67°	63	Tmp	152	0.793	13:02:53.5	13:02:54.6	0	1s	+1	30°	82°											
9	Tmp	10	3.544	10:59:56.8	11:00:36.6	0	40s	+40	76°	67°	64	Tmp	154	1.241	13:03:44.4	13:03:49.2	0	5s	+5	63°	82°											
10	Tmp	12	4.019	11:00:54.2	11:01:53.1	0	59s	+59	80°	69°	65	Tmp	154	1.512	13:04:14.0	13:04:21.8	0	8s	+8	71°	81°											
11	Tmp	12	4.190	11:01:12.9	11:02:21.5	0	1m09s	+69	82°	69°	66	Tmp	154	1.961	13:05:02.9	13:05:16.3	0	13s	+13	73°	81°											
12	Tmp	13	4.324	11:01:26.8	11:02:36.8	0	1m10s	+70	82°	73°	67	Tmp	156	2.321	13:05:44.0	13:05:59.1	0	15s	+15	72°	81°											
13	Tmp	13	4.520	11:01:46.4	11:03:02.0	0	1m16s	+76	83°	74°	68	Tmp	158	2.815	13:06:35.8	13:06:55.0	0	19s	+19	74°	81°											
14	Tmp	14	5.059	11:02:46.1	11:04:16.5	0	1m30s	+90	85°	74°	69	Tmp	161	3.225	13:07:24.6	13:07:45.8	0	21s	+21	74°	81°											
15	Tmp	15	5.266	11:03:08.1	11:04:39.7	0	1m32s	+92	85°	74°	70	Tmp	164	3.576	13:08:15.0	13:08:28.0	0	13s	+13	72°	81°											
16	Tmp	20	5.748	11:05:03.6	11:06:48.8	0	1m45s	+105	86°	76°	71	Tmp	168	4.260	13:09:51.4	13:09:46.6	0	5s	-5	55°	81°											
17	Tmp	21	6.054	11:05:36.0	11:07:21.9	0	1m46s	+106	86°	77°	72	Tmp	172	5.156	13:11:34.2	13:11:42.9	0	9s	+9	63°	81°											
18	Tmp	22	6.503	11:06:28.1	11:08:15.8	0	1m48s	+108	87°	77°	73	Tmp	174	5.648	13:12:42.6	13:12:53.4	0	11s	+11	68°	81°											
19	Tmp	23	6.737	11:06:55.4	11:08:43.5	0	1m48s	+108	88°	77°	74	Tmp	176	6.123	13:13:30.0	13:13:46.3	0	16s	+16	69°	80°											
20	Tmp	24	6.932	11:07:17.3	11:09:05.9	0	1m49s	+109	85°	78°	75	Tmp	178	6.721	13:14:32.7	13:14:47.8	0	15s	+15	69°	79°											
21	Tmp	26	7.390	11:08:11.4	11:10:04.8	0	1m53s	+113	88°	77°	76	Tmp	179	7.071	13:15:06.3	13:15:20.4	0	14s	+14	67°	79°											
22	Tmp	28	7.669	11:08:45.2	11:10:43.4	0	1m58s	+118	88°	79°	77	Tmp	182	7.669	13:16:13.0	13:16:21.9	0	9s	+9	61°	79°											
23	Tmp	33	8.432	11:10:32.3	11:12:49.2	0	2m17s	+137	84°	79°	78	Tmp	182	8.352	13:17:27.5	13:17:36.5	0	9s	+9	61°	79°											
24	Tmp	36	0.236	11:13:15.9	11:15:38.3	0	2m22s	+142	87°	79°	79	Tmp	185	9.543	13:19:52.4	13:20:06.0	0	14s	+14	67°	79°											
25	Tmp	38	0.650	11:14:00.1	11:16:30.4	0	2m30s	+150	88°	79°	80	Tmp	187	10.525	13:21:38.8	13:22:01.7	0	23s	+23	66°	79°											
26	Tmp	40	1.092	11:14:49.3	11:17:27.7	0	2m38s	+158	87°	80°	81	Tmp	189	10.942	13:22:22.3	13:23:02.1	0	40s	+40	75°	79°											
27	Tmp	42	1.457	11:15:37.7	11:18:19.6	0	2m42s	+162	87°	80°	82	Tmp	189	11.533	13:23:16.9	13:23:52.1	0	35s	+35	73°	79°											
28	Tmp	43	1.637	11:15:56.1	11:18:40.2	0	2m44s	+164	87°	80°	83	Tmp	192	0.550	13:25:17.9	13:25:41.1	0	23s	+23	78°	79°											
29	Tmp	45	2.035	11:16:40.2	11:19:37.9	0	2m58s	+178	87°	80°	84	Tmp	197	1.562	13:26:59.7	13:28:14.0	0	1m14s	+74	82°	79°											
30	Tmp	50	3.123	11:18:47.0	11:22:06.0	0	3m19s	[+199]	87°	80°	85	Tmp	201	2.200	13:28:10.6	13:29:45.2	0	1m35s	+95	83°	79°											
31	Tmp	54	4.066	11:21:11.7	11:24:16.3	0	3m05s	[+185]	87°	80°	86	Tmp	205	2.877	13:29:34.2	13:31:13.2	0	1m39s	+99	83°	79°											
32	Tmp	56	4.515	11:21:55.2	11:25:00.5	0	3m05s	[+185]	88°	80°	87	Tmp	207	3.443	13:30:41.6	13:32:27.6	0	1m46s	+106	83°	79°											
33	Tmp	58	4.795	11:22:21.8	11:25:31.9	0	3m10s	[+190]	88°	80°	88	Tmp	212	0.602	13:33:15.3	13:34:15.6	0	1m00s	+60	83°	79°											
34	Tmp	66	0.298	11:28:56.8	11:32:12.5	0	3m16s	[+196]	90°	80°	89	Tmp	214	1.101	13:34:09.2	13:35:15.2	0	1m06s	+66	83°	79°											
35	Tmp	67	0.757	11:29:42.5	11:32:58.8	0	3m16s	[+196]	89°	82°	90	Tmp	215	1.893	13:35:23.3	13:36:45.6	0	1m22s	+82	84°	79°											
36	Tmp	68	1.467	11:30:45.3	11:33:54.9	0	3m10s	[+190]	89°	83°	91	Tmp	217	2.302	13:36:05.5	13:37:28.6	0	1m23s	+83	80°	79°											
37	Tmp	69	1.829	11:31:18.4	11:34:26.0	0	3m08s	[+188]	89°	83°	92	Tmp	220	3.278	13:37:49.6	13:39:15.8	0	1m26s	+86	80°	79°											
38	Tmp	71	2.582	11:32:32.2	11:35:32.4	0	3m00s	[+180]	89°	83°	93	Tmp	223	4.139	13:39:18.0	13:40:52.2	0	1m34s	+94	80°	79°											
39	Tmp	72	2.928	11:33:08.9	11:36:08.3	0	2m59s	[+179]	89°	83°	94	Tmp	227	5.904	13:42:31.6	13:44:37.8	0	2m06s	+126	82°	79°											
40	Tmp	77	3.653	11:34:40.0	11:37:29.4	0	2m49s	+169	89°	84°	Num 128 Pen 0 PCZ 0 Total PP 5011 Col. Final 79°																					
41	Tmp	79	4.398	11:36:02.5	11:38:45.1	0	2m43s	+163	89°	84°																						
42	Tmp	82	5.020	11:37:19.3	11:39:43.3	0	2m24s	+144	89°	84°																						
43	Tmp	85	6.154	11:39:29.3	11:41:46.4	0	2m17s	+137	88°	84°																						
44	Tmp	94	0.120	11:44:12.0	11:44:46.2	0	34s	+34	79°	84°																						
45	Tmp	99	1.660	11:47:59.8	11:48:24.4	0	25s	+25	80°	84°																						
46	Tmp	101	2.458	11:50:15.0	11:50:38.1	0	23s	+23	73°	84°																						
47	Tmp	103	2.738	11:50:51.6	11:51:15.2	0	24s	+24	74°	84°																						
48	Tmp	105	3.488	11:52:13.3	11:52:43.6	0	30s	+30	79°	84°																						
49	Tmp	110	0.218	11:55:31.0	11:55:43.3	0	12s	+12	76°	84°																						
50	Tmp	113	0.988	11:57:21.3	11:57:52.4	0	31s	+31	79°	84°																						
51	Tmp	116	1.626	11:58:49.6	11:59:54.8	0	1m05s	+65	82°	84°																						
52	Tmp	118	2.336	12:00:13.6	12:01:29.8	0	1m16s	+76	83°	83°																						






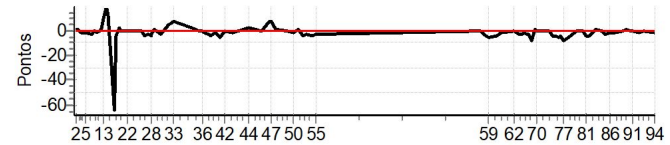
VELOCITTA - SP - Mitsubishi MotorSports 2024

Performance Individual

PC	Tp	Trc	DistPC	Ideal	Passagem	Pen	Erro	Pontos	NoPC	AtePC
N u m	129	129 / Luis Gustavo de Souza Santos / Allan dos Reis Veloso								
		Cat / NL / Largada		LIGHT / 129 / 10:49:00						
		Rio de Janeiro-RJ				L200 TRITON SPORT HPE-S				
PC	Tp	Trc	DistPC	Ideal	Passagem	Pen	Erro	Pontos	NoPC	AtePC
1	Tmp	2	0.276	10:54:30.1	10:54:31.3	0	1s	+1	22°	20°
2	Tmp	3	0.631	10:55:11.1	10:55:12.5	0	1s	+1	31°	30°
3	Tmp	4	0.817	10:55:32.3	10:55:33.3	0	1s	+1	16°	28°
4	Tmp	5	1.291	10:56:24.1	10:56:22.0	0	2s	-2	36°	35°
5	Tmp	7	1.863	10:57:43.2	10:57:41.4	0	2s	-2	37°	33°
6	Tmp	7	2.858	10:59:42.6	10:59:39.5	0	3s	-3	47°	33°
7	Tmp	8	3.031	11:00:01.6	11:00:01.9	0	0s	0	4°	32°
8	Tmp	9	3.359	11:00:35.0	11:00:35.3	0	0s	0	4°	27°
9	Tmp	10	3.544	11:00:56.8	11:00:54.9	0	2s	-2	24°	29°
10	Tmp	12	4.019	11:01:54.2	11:01:54.5	0	0s	0	4°	26°
11	Tmp	12	4.190	11:02:12.9	11:02:14.9	0	2s	[+2]	20°	26°
12	Tmp	13	4.324	11:02:26.8	11:02:28.9	0	2s	[+2]	28°	24°
13	Tmp	13	4.520	11:02:46.4	11:02:54.6	0	8s	[+8]	52°	26°
14	Tmp	14	5.059	11:03:46.1	11:04:05.5	0	19s	[+19]	62°	27°
15	Tmp	15	5.266	11:04:08.1	11:04:21.0	0	13s	[+13]	58°	33°
16	Tmp	20	5.748	11:06:03.6	11:04:59.7	0	1m04s	-64	79°	48°
17	Tmp	21	6.054	11:06:36.0	11:06:32.4	0	4s	-4	43°	47°
18	Tmp	22	6.503	11:07:28.1	11:07:29.8	0	2s	+2	39°	45°
19	Tmp	23	6.737	11:07:55.4	11:07:55.7	0	0s	0	7°	45°
20	Tmp	24	6.932	11:08:17.3	11:08:16.5	0	1s	-1	14°	44°
21	Tmp	26	7.390	11:09:11.4	11:09:10.9	0	1s	-1	17°	43°
22	Tmp	28	7.669	11:09:45.2	11:09:44.2	0	1s	-1	11°	43°
23	Tmp	33	8.432	11:11:32.3	11:11:32.5	0	0s	0	5°	40°
24	Tmp	36	0.236	11:14:15.9	11:14:14.6	0	1s	-1	34°	40°
25	Tmp	38	0.650	11:15:00.1	11:14:56.2	0	4s	-4	53°	41°
26	Tmp	40	1.092	11:15:49.3	11:15:46.4	0	3s	-3	48°	41°
27	Tmp	42	1.457	11:16:37.7	11:16:33.8	0	4s	-4	54°	43°
28	Tmp	43	1.637	11:16:56.1	11:16:53.6	0	3s	-3	48°	43°
29	Tmp	45	2.035	11:17:40.2	11:17:41.6	0	1s	+1	23°	42°
30	Tmp	50	3.123	11:19:47.0	11:19:43.9	0	3s	-3	57°	42°
31	Tmp	54	4.066	11:22:11.7	11:22:16.6	0	5s	[+5]	54°	43°
32	Tmp	56	4.515	11:22:55.2	11:23:01.6	0	6s	[+6]	59°	44°
33	Tmp	58	4.795	11:23:21.8	11:23:28.5	0	7s	[+7]	62°	45°
34	Tmp	66	0.298	11:29:56.8	11:29:57.7	0	1s	+1	26°	44°
35	Tmp	67	0.757	11:30:42.5	11:30:42.6	0	0s	0	10°	42°
36	Tmp	68	1.467	11:31:45.3	11:31:43.9	0	1s	-1	37°	42°
37	Tmp	69	1.829	11:32:18.4	11:32:16.5	0	2s	-2	52°	42°
38	Tmp	71	2.582	11:33:32.2	11:33:28.8	0	3s	-3	59°	43°
39	Tmp	72	2.928	11:34:08.9	11:34:04.9	0	4s	-4	65°	44°
40	Tmp	77	3.653	11:35:40.0	11:35:38.5	0	2s	-2	44°	44°
41	Tmp	79	4.398	11:37:02.5	11:36:58.0	0	5s	-5	64°	44°
42	Tmp	82	5.020	11:38:19.3	11:38:18.7	0	1s	-1	27°	43°
43	Tmp	85	6.154	11:40:29.3	11:40:27.8	0	2s	-2	40°	43°
44	Tmp	94	0.120	11:45:12.0	11:45:14.3	0	2s	+2	54°	43°
45	Tmp	99	1.660	11:48:59.8	11:48:59.8	0	0s	0	4°	43°
46	Tmp	101	2.458	11:51:15.0	11:51:22.4	0	7s	[+7]	63°	43°
47	Tmp	103	2.738	11:51:51.6	11:51:58.9	0	7s	[+7]	59°	43°
48	Tmp	105	3.488	11:53:13.3	11:53:14.7	0	1s	+1	19°	42°
49	Tmp	110	0.218	11:56:31.0	11:56:29.7	0	1s	-1	24°	42°
50	Tmp	113	0.988	11:58:21.3	11:58:19.6	0	2s	-2	32°	41°
51	Tmp	116	1.626	11:59:49.6	11:59:50.4	0	1s	+1	23°	41°
52	Tmp	118	2.336	12:01:13.6	12:01:10.0	0	4s	-4	51°	41°

PC	Tp	Trc	DistPC	Ideal	Passagem	Pen	Erro	Pontos	NoPC	AtePC
53	Tmp	119	2.761	12:01:53.3	12:01:50.5	0	3s	-3	51°	40°
54	Tmp	123	3.632	12:03:44.8	12:03:40.5	0	4s	-4	56°	40°
55	Tmp	124	4.232	12:04:40.9	12:04:38.1	0	3s	-3	56°	40°
56	Tmp	131	0.480	12:52:02.3	12:52:01.5	0	1s	-1	42°	39°
57	Tmp	132	0.904	12:52:36.4	12:52:35.0	0	1s	-1	39°	39°
58	Tmp	133	1.584	12:53:32.6	12:53:29.8	0	3s	-3	62°	39°
59	Tmp	136	2.651	12:55:10.1	12:55:05.5	0	5s	-5	63°	39°
60	Tmp	141	3.890	12:57:21.6	12:57:17.8	0	4s	-4	64°	41°
61	Tmp	143	4.745	12:58:40.3	12:58:38.7	0	2s	-2	52°	41°
62	Tmp	149	0.167	13:02:45.1	13:02:44.8	0	0s	0	11°	41°
63	Tmp	152	0.793	13:03:53.5	13:03:51.0	0	3s	-3	54°	41°
64	Tmp	154	1.241	13:04:44.4	13:04:41.9	0	3s	-3	54°	41°
65	Tmp	154	1.512	13:05:14.0	13:05:12.1	0	2s	-2	44°	41°
66	Tmp	154	1.961	13:06:02.9	13:06:00.2	0	3s	-3	40°	41°
67	Tmp	156	2.321	13:06:44.0	13:06:41.1	0	3s	-3	47°	41°
68	Tmp	158	2.815	13:07:35.8	13:07:28.1	0	8s	-8	61°	41°
69	Tmp	161	3.225	13:08:24.6	13:08:25.4	0	1s	+1	22°	41°
70	Tmp	164	3.576	13:09:15.0	13:09:13.6	0	1s	-1	10°	40°
71	Tmp	168	4.260	13:10:51.4	13:10:51.3	0	0s	0	4°	40°
72	Tmp	172	5.156	13:12:34.2	13:12:33.7	0	1s	-1	9°	40°
73	Tmp	174	5.648	13:13:42.6	13:13:38.6	0	4s	-4	46°	40°
74	Tmp	176	6.123	13:14:30.0	13:14:25.7	0	4s	-4	47°	40°
75	Tmp	178	6.721	13:15:32.7	13:15:28.2	0	5s	-5	48°	41°
76	Tmp	179	7.071	13:16:06.3	13:16:01.9	0	4s	-4	44°	41°
77	Tmp	182	7.669	13:17:13.0	13:17:05.5	0	8s	-8	58°	42°
78	Tmp	182	8.352	13:18:27.5	13:18:21.9	0	6s	-6	51°	42°
79	Tmp	185	9.543	13:20:52.4	13:20:52.0	0	0s	0	5°	41°
80	Tmp	187	10.525	13:22:38.8	13:22:38.3	0	1s	-1	21°	41°
81	Tmp	189	10.942	13:23:22.3	13:23:18.2	0	4s	-4	45°	41°
82	Tmp	189	11.533	13:24:16.9	13:24:13.0	0	4s	-4	47°	41°
83	Tmp	192	0.550	13:26:17.9	13:26:19.2	0	1s	+1	36°	41°
84	Tmp	197	1.562	13:27:59.7	13:27:58.5	0	1s	-1	18°	41°
85	Tmp	201	2.200	13:29:10.6	13:29:07.4	0	3s	-3	44°	41°
86	Tmp	205	2.877	13:30:34.2	13:30:32.6	0	2s	-2	30°	40°
87	Tmp	207	3.443	13:31:41.6	13:31:39.8	0	2s	-2	21°	40°
88	Tmp	212	0.602	13:34:15.3	13:34:14.5	0	1s	-1	36°	40°
89	Tmp	214	1.101	13:35:09.2	13:35:10.1	0	1s	+1	26°	40°
90	Tmp	215	1.893	13:36:23.3	13:36:22.4	0	1s	-1	29°	40°
91	Tmp	217	2.302	13:37:05.5	13:37:04.9	0	1s	-1	29°	41°
92	Tmp	220	3.278	13:38:49.6	13:38:47.4	0	2s	-2	45°	41°
93	Tmp	223	4.139	13:40:18.0	13:40:18.0	0	0s	0	6°	41°
94	Tmp	227	5.904	13:43:31.6	13:43:29.6	0	2s	-2	47°	41°

Num 129 Pen 0 PCZ 11 Total PP 244 Col. Final 41°






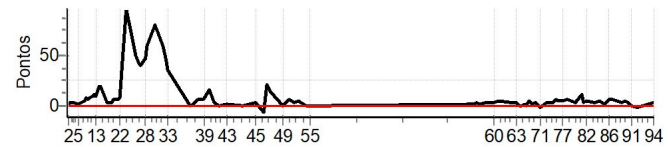
VELOCITTA - SP - Mitsubishi MotorSports 2024

Performance Individual

PC	Tp	Trc	DistPC	Ideal	Passagem	Pen	Erro	Pontos	NoPC	AtePC
N u m	130	130 / Rodrigo Greco Groba / Eliane Santos de Carvalho								
		Cat / NL / Largada LIGHT / 130 / 10:50:00								
		São Bernardo do Campo-SP PAJERO TR4 FLEX 2.0 4X4 MT 5P								
PC	Tp	Trc	DistPC	Ideal	Passagem	Pen	Erro	Pontos	NoPC	AtePC
1	Tmp	2	0.276	10:55:30.1	10:55:33.2	0	3s	+3	52°	39°
2	Tmp	3	0.631	10:56:11.1	10:56:13.5	0	2s	+2	44°	48°
3	Tmp	4	0.817	10:56:32.3	10:56:35.7	0	3s	+3	46°	50°
4	Tmp	5	1.291	10:57:24.1	10:57:27.3	0	3s	+3	44°	50°
5	Tmp	7	1.863	10:58:43.2	10:58:45.5	0	2s	+2	36°	45°
6	Tmp	7	2.858	11:00:42.6	11:00:47.6	0	5s	+5	53°	42°
7	Tmp	8	3.031	11:01:01.6	11:01:09.8	0	8s	+8	56°	43°
8	Tmp	9	3.359	11:01:35.0	11:01:42.3	0	7s	+7	57°	43°
9	Tmp	10	3.544	11:01:56.8	11:02:05.9	0	9s	+9	59°	44°
10	Tmp	12	4.019	11:02:54.2	11:03:04.5	0	10s	+10	57°	44°
11	Tmp	12	4.190	11:03:12.9	11:03:25.2	0	12s	+12	59°	45°
12	Tmp	13	4.324	11:03:26.8	11:03:37.0	0	10s	+10	58°	47°
13	Tmp	13	4.520	11:03:46.4	11:03:56.5	0	10s	+10	58°	51°
14	Tmp	14	5.059	11:04:46.1	11:05:05.9	0	20s	+20	63°	51°
15	Tmp	15	5.266	11:05:08.1	11:05:27.2	0	19s	+19	65°	53°
16	Tmp	20	5.748	11:07:03.6	11:07:06.4	0	3s	+3	35°	47°
17	Tmp	21	6.054	11:07:36.0	11:07:40.1	0	4s	+4	42°	46°
18	Tmp	22	6.503	11:08:28.1	11:08:32.2	0	4s	+4	47°	46°
19	Tmp	23	6.737	11:08:55.4	11:09:01.5	0	6s	+6	53°	46°
20	Tmp	24	6.932	11:09:17.3	11:09:23.4	0	6s	+6	52°	46°
21	Tmp	26	7.390	11:10:11.4	11:10:17.5	0	6s	+6	57°	46°
22	Tmp	28	7.669	11:10:45.2	11:10:54.5	0	9s	+9	58°	48°
23	Tmp	33	8.432	11:12:32.3	11:14:08.6	0	1m36s	[+96]	83°	48°
24	Tmp	36	0.236	11:15:15.9	11:16:04.7	0	49s	[+49]	76°	49°
25	Tmp	38	0.650	11:16:00.1	11:16:41.8	0	42s	[+42]	77°	51°
26	Tmp	40	1.092	11:16:49.3	11:17:29.3	0	40s	[+40]	79°	56°
27	Tmp	42	1.457	11:17:37.7	11:18:22.4	0	45s	[+45]	79°	59°
28	Tmp	43	1.637	11:17:56.1	11:18:42.2	0	46s	[+46]	79°	61°
29	Tmp	45	2.035	11:18:40.2	11:19:39.2	0	59s	[+59]	80°	63°
30	Tmp	50	3.123	11:20:47.0	11:22:07.4	0	1m20s	[+80]	83°	64°
31	Tmp	54	4.066	11:23:11.7	11:24:11.4	0	1m00s	[+60]	81°	65°
32	Tmp	56	4.515	11:23:55.2	11:24:39.8	0	45s	[+45]	79°	66°
33	Tmp	58	4.795	11:24:21.8	11:24:57.2	0	35s	+35	76°	67°
34	Tmp	66	0.298	11:30:56.8	11:30:58.2	0	1s	+1	25°	67°
35	Tmp	67	0.757	11:31:42.5	11:31:44.8	0	2s	+2	52°	67°
36	Tmp	68	1.467	11:32:45.3	11:32:50.4	0	5s	+5	62°	67°
37	Tmp	69	1.829	11:33:18.4	11:33:25.2	0	7s	+7	66°	67°
38	Tmp	71	2.582	11:34:32.2	11:34:38.4	0	6s	+6	68°	67°
39	Tmp	72	2.928	11:35:08.9	11:35:17.2	0	8s	+8	72°	67°
40	Tmp	77	3.653	11:36:40.0	11:36:55.9	0	16s	+16	76°	67°
41	Tmp	79	4.398	11:38:02.5	11:38:05.9	0	3s	+3	57°	66°
42	Tmp	82	5.020	11:39:19.3	11:39:20.4	0	1s	+1	26°	66°
43	Tmp	85	6.154	11:41:29.3	11:41:31.4	0	2s	+2	39°	66°
44	Tmp	94	0.120	11:46:12.0	11:46:13.3	0	1s	+1	36°	66°
45	Tmp	99	1.660	11:49:59.8	11:50:02.6	0	3s	+3	51°	66°
46	Tmp	101	2.458	11:52:15.0	11:52:08.8	0	6s	-6	59°	66°
47	Tmp	103	2.738	11:52:51.6	11:53:12.1	0	21s	+21	72°	66°
48	Tmp	105	3.488	11:54:13.3	11:54:28.4	0	15s	+15	74°	66°
49	Tmp	110	0.218	11:57:31.0	11:57:31.1	0	0s	0	7°	65°
50	Tmp	113	0.988	11:59:21.3	11:59:27.4	0	6s	+6	55°	64°
51	Tmp	116	1.626	12:00:49.6	12:00:53.0	0	3s	+3	46°	64°
52	Tmp	118	2.336	12:02:13.6	12:02:18.9	0	5s	+5	56°	63°

PC	Tp	Trc	DistPC	Ideal	Passagem	Pen	Erro	Pontos	NoPC	AtePC
53	Tmp	119	2.761	12:02:53.3	12:02:56.5	0	3s	+3	50°	62°
54	Tmp	123	3.632	12:04:44.8	12:04:44.6	0	0s	0	5°	62°
55	Tmp	124	4.232	12:05:40.9	12:05:40.7	0	0s	0	5°	61°
56	Tmp	131	0.480	12:53:02.3	12:53:04.6	0	2s	+2	57°	60°
57	Tmp	132	0.904	12:53:36.4	12:53:40.1	0	4s	+4	65°	60°
58	Tmp	133	1.584	12:54:32.6	12:54:34.3	0	2s	+2	54°	60°
59	Tmp	136	2.651	12:56:10.1	12:56:13.4	0	3s	+3	57°	60°
60	Tmp	141	3.890	12:58:21.6	12:58:26.0	0	4s	+4	63°	60°
61	Tmp	143	4.745	12:59:40.3	12:59:45.0	0	5s	+5	65°	59°
62	Tmp	149	0.167	13:03:45.1	13:03:48.3	0	3s	+3	53°	58°
63	Tmp	152	0.793	13:04:53.5	13:04:56.9	0	3s	+3	53°	58°
64	Tmp	154	1.241	13:05:44.4	13:05:45.1	0	1s	+1	24°	58°
65	Tmp	154	1.512	13:06:14.0	13:06:15.4	0	1s	+1	17°	58°
66	Tmp	154	1.961	13:07:02.9	13:07:05.3	0	2s	+2	28°	58°
67	Tmp	156	2.321	13:07:44.0	13:07:45.2	0	1s	+1	21°	58°
68	Tmp	158	2.815	13:08:35.8	13:08:41.0	0	5s	+5	49°	57°
69	Tmp	161	3.225	13:09:24.6	13:09:26.2	0	2s	+2	36°	57°
70	Tmp	164	3.576	13:10:15.0	13:10:18.1	0	3s	+3	37°	57°
71	Tmp	168	4.260	13:11:51.4	13:11:50.5	0	1s	-1	21°	57°
72	Tmp	172	5.156	13:13:34.2	13:13:38.6	0	4s	+4	45°	57°
73	Tmp	174	5.648	13:14:42.6	13:14:46.8	0	4s	+4	45°	57°
74	Tmp	176	6.123	13:15:30.0	13:15:34.1	0	4s	+4	46°	57°
75	Tmp	178	6.721	13:16:32.7	13:16:38.4	0	6s	+6	52°	57°
76	Tmp	179	7.071	13:17:06.3	13:17:10.8	0	5s	+5	48°	57°
77	Tmp	182	7.669	13:18:13.0	13:18:18.2	0	5s	+5	50°	57°
78	Tmp	182	8.352	13:19:27.5	13:19:34.6	0	7s	+7	55°	57°
79	Tmp	185	9.543	13:21:52.4	13:21:54.9	0	3s	+3	36°	57°
80	Tmp	187	10.525	13:23:38.8	13:23:51.2	0	12s	+12	61°	57°
81	Tmp	189	10.942	13:24:22.3	13:24:26.7	0	4s	+4	44°	54°
82	Tmp	189	11.533	13:25:16.9	13:25:22.0	0	5s	+5	53°	53°
83	Tmp	192	0.550	13:27:17.9	13:27:21.2	0	3s	+3	61°	53°
84	Tmp	197	1.562	13:28:59.7	13:29:04.4	0	5s	+5	66°	53°
85	Tmp	201	2.200	13:30:10.6	13:30:13.0	0	2s	+2	28°	53°
86	Tmp	205	2.877	13:31:34.2	13:31:40.1	0	6s	+6	66°	53°
87	Tmp	207	3.443	13:32:41.6	13:32:48.7	0	7s	+7	65°	53°
88	Tmp	212	0.602	13:35:15.3	13:35:18.6	0	3s	+3	62°	53°
89	Tmp	214	1.101	13:36:09.2	13:36:14.0	0	5s	+5	62°	53°
90	Tmp	215	1.893	13:37:23.3	13:37:27.7	0	4s	+4	60°	53°
91	Tmp	217	2.302	13:38:05.5	13:38:06.5	0	1s	+1	28°	53°
92	Tmp	220	3.278	13:39:49.6	13:39:48.2	0	1s	-1	26°	53°
93	Tmp	223	4.139	13:41:18.0	13:41:19.1	0	1s	+1	26°	53°
94	Tmp	227	5.904	13:44:31.6	13:44:35.4	0	4s	+4	57°	53°

Num 130 Pen 0 PCZ 3 Total PP 453 Col. Final 53°


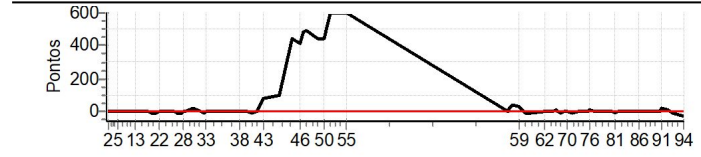




VELOCITTA - SP - Mitsubishi MotorSports 2024

Performance Individual

PC	Tp	Trc	DistPC	Ideal	Passagem	Pen	Erro	Pontos	NoPC	AtePC	PC	Tp	Trc	DistPC	Ideal	Passagem	Pen	Erro	Pontos	NoPC	AtePC	
N	131	131 / Alexandre Prieto / Joziane Salete de Moraes										53	Tmp	119	2.761	12:03:53.3	12:16:50.2	0	12m57s	[+600]	92°	74°
u	64°	Cat / NL / Largada LIGHT / 131 / 10:51:00										54	Tmp	123	3.632	12:05:44.8	12:28:25.9	0	22m41s	[+600]	92°	76°
m	64°	São Paulo-SP L200 TRITON 3.2 DIESEL A/T										55	Tmp	124	4.232	12:06:40.9	12:29:18.2	0	22m37s	[+600]	92°	77°
PC	Tp	Trc	DistPC	Ideal	Passagem	Pen	Erro	Pontos	NoPC	AtePC	PC	Tp	Trc	DistPC	Ideal	Passagem	Pen	Erro	Pontos	NoPC	AtePC	
1	Tmp	2	0.276	10:56:30.1	10:56:30.3	0	0s	0	7°	7°	56	Tmp	131	0.480	12:54:02.3	12:54:02.6	0	0s	0	5°	77°	
2	Tmp	3	0.631	10:57:11.1	10:57:08.2	0	3s	-3	50°	52°	57	Tmp	132	0.904	12:54:36.4	12:54:55.8	0	19s	+19	82°	77°	
3	Tmp	4	0.817	10:57:32.3	10:57:30.8	0	2s	-2	36°	47°	58	Tmp	133	1.584	12:55:32.6	12:56:14.2	0	42s	+42	84°	77°	
4	Tmp	5	1.291	10:58:24.1	10:58:24.1	0	0s	0	7°	39°	59	Tmp	136	2.651	12:57:10.1	12:57:35.8	0	26s	+26	80°	77°	
5	Tmp	7	1.863	10:59:43.2	10:59:42.0	0	1s	-1	21°	32°	60	Tmp	141	3.890	12:59:21.6	12:59:12.6	0	9s	-9	72°	76°	
6	Tmp	7	2.858	11:01:42.6	11:01:41.2	0	1s	-1	24°	30°	61	Tmp	143	4.745	13:00:40.3	13:00:28.3	0	12s	-12	72°	75°	
7	Tmp	8	3.031	11:02:01.6	11:02:06.3	0	5s	+5	50°	27°	62	Tmp	149	0.167	13:04:45.1	13:04:48.2	0	3s	+3	52°	74°	
8	Tmp	9	3.359	11:02:35.0	11:02:37.3	0	2s	+2	27°	31°	63	Tmp	152	0.793	13:05:53.5	13:05:51.7	0	2s	-2	43°	74°	
9	Tmp	10	3.544	11:02:56.8	11:02:57.5	0	1s	+1	13°	27°	64	Tmp	154	1.241	13:06:44.4	13:06:42.1	0	2s	-2	44°	74°	
10	Tmp	12	4.019	11:03:54.2	11:03:51.4	0	3s	-3	36°	30°	65	Tmp	154	1.512	13:07:14.0	13:07:15.9	0	2s	+2	43°	74°	
11	Tmp	12	4.190	11:04:12.9	11:04:13.0	0	0s	0	5°	27°	66	Tmp	154	1.961	13:08:02.9	13:08:10.3	0	7s	+7	60°	74°	
12	Tmp	13	4.324	11:04:26.8	11:04:27.8	0	1s	+1	16°	27°	67	Tmp	156	2.321	13:08:44.0	13:08:48.4	0	4s	+4	55°	74°	
13	Tmp	13	4.520	11:04:46.4	11:04:51.3	0	5s	+5	43°	25°	68	Tmp	158	2.815	13:09:35.8	13:09:31.9	0	4s	-4	47°	74°	
14	Tmp	14	5.059	11:05:46.1	11:05:45.3	0	1s	-1	17°	23°	69	Tmp	161	3.225	13:10:24.6	13:10:23.2	0	1s	-1	21°	74°	
15	Tmp	15	5.266	11:06:08.1	11:06:12.4	0	4s	+4	46°	26°	70	Tmp	164	3.576	13:11:15.0	13:11:15.0	0	0s	0	1°	74°	
16	Tmp	20	5.748	11:08:03.6	11:08:03.7	0	0s	0	6°	25°	71	Tmp	168	4.260	13:12:51.4	13:12:38.1	0	13s	-13	73°	72°	
17	Tmp	21	6.054	11:08:36.0	11:08:33.4	0	3s	-3	39°	25°	72	Tmp	172	5.156	13:14:34.2	13:14:36.5	0	2s	+2	31°	71°	
18	Tmp	22	6.503	11:09:28.1	11:09:24.0	0	4s	-4	46°	26°	73	Tmp	174	5.648	13:15:42.6	13:15:42.3	0	0s	0	4°	71°	
19	Tmp	23	6.737	11:09:55.4	11:09:50.1	0	5s	-5	50°	29°	74	Tmp	176	6.123	13:16:30.0	13:16:29.2	0	1s	-1	19°	71°	
20	Tmp	24	6.932	11:10:17.3	11:10:11.8	0	6s	-6	51°	30°	75	Tmp	178	6.721	13:17:32.7	13:17:32.5	0	0s	0	7°	71°	
21	Tmp	26	7.390	11:11:11.4	11:11:06.4	0	5s	-5	53°	31°	76	Tmp	179	7.071	13:18:06.3	13:18:13.5	0	7s	+7	56°	71°	
22	Tmp	28	7.669	11:11:45.2	11:11:48.3	0	3s	+3	45°	32°	77	Tmp	182	7.669	13:19:13.0	13:19:12.7	0	0s	0	5°	71°	
23	Tmp	33	8.432	11:13:32.3	11:13:34.2	0	2s	+2	40°	32°	78	Tmp	182	8.352	13:20:27.5	13:20:26.2	0	1s	-1	18°	71°	
24	Tmp	36	0.236	11:16:15.9	11:16:17.2	0	1s	+1	33°	30°	79	Tmp	185	9.543	13:22:52.4	13:22:54.7	0	2s	+2	30°	71°	
25	Tmp	38	0.650	11:17:00.1	11:16:54.2	0	6s	-6	58°	31°	80	Tmp	187	10.525	13:24:38.8	13:24:36.5	0	2s	-2	29°	71°	
26	Tmp	40	1.092	11:17:49.3	11:17:42.9	0	6s	-6	57°	32°	81	Tmp	189	10.942	13:25:22.3	13:25:18.2	0	4s	-4	43°	70°	
27	Tmp	42	1.457	11:18:37.7	11:18:31.8	0	6s	-6	60°	32°	82	Tmp	189	11.533	13:26:16.9	13:26:13.9	0	3s	-3	39°	70°	
28	Tmp	43	1.637	11:18:56.1	11:18:54.4	0	2s	-2	40°	32°	83	Tmp	192	0.550	13:28:17.9	13:28:14.7	0	3s	-3	60°	70°	
29	Tmp	45	2.035	11:19:40.2	11:19:41.2	0	1s	+1	22°	32°	84	Tmp	197	1.562	13:29:59.7	13:29:58.5	0	1s	-1	17°	70°	
30	Tmp	50	3.123	11:21:47.0	11:22:10.0	0	23s	+23	75°	34°	85	Tmp	201	2.200	13:31:10.6	13:31:08.1	0	3s	-3	43°	70°	
31	Tmp	54	4.066	11:24:11.7	11:24:12.7	0	1s	+1	14°	33°	86	Tmp	205	2.877	13:32:34.2	13:32:36.4	0	2s	+2	29°	69°	
32	Tmp	56	4.515	11:24:55.2	11:24:49.5	0	6s	-6	58°	34°	87	Tmp	207	3.443	13:33:41.6	13:33:41.7	0	0s	0	3°	69°	
33	Tmp	58	4.795	11:25:21.8	11:25:22.2	0	0s	0	6°	34°	88	Tmp	212	0.602	13:36:15.3	13:36:13.5	0	2s	-2	57°	68°	
34	Tmp	66	0.298	11:31:56.8	11:31:55.0	0	2s	-2	42°	34°	89	Tmp	214	1.101	13:37:09.2	13:37:10.2	0	1s	+1	25°	68°	
35	Tmp	67	0.757	11:32:42.5	11:32:41.2	0	1s	-1	35°	34°	90	Tmp	215	1.893	13:38:23.3	13:38:22.6	0	1s	-1	28°	68°	
36	Tmp	68	1.467	11:33:45.3	11:33:43.6	0	2s	-2	50°	34°	91	Tmp	217	2.302	13:39:05.5	13:39:28.4	0	23s	+23	74°	64°	
37	Tmp	69	1.829	11:34:18.4	11:34:17.5	0	1s	-1	34°	34°	92	Tmp	220	3.278	13:40:49.6	13:41:02.7	0	13s	+13	69°	64°	
38	Tmp	71	2.582	11:35:32.2	11:35:29.4	0	3s	-3	58°	34°	93	Tmp	223	4.139	13:42:18.0	13:42:04.9	0	13s	-13	67°	64°	
39	Tmp	72	2.928	11:36:08.9	11:36:06.8	0	2s	-2	52°	35°	94	Tmp	227	5.904	13:45:31.6	13:45:03.2	0	28s	-28	73°	64°	
40	Tmp	77	3.653	11:37:40.0	11:37:44.0	0	4s	+4	61°	35°	Num 131 Pen 0 PCZ 11 Total PP 988 Col. Final 64°											
41	Tmp	79	4.398	11:39:02.5	11:38:58.0	0	5s	-5	63°	35°												
42	Tmp	82	5.020	11:40:19.3	11:40:22.9	0	4s	+4	58°	35°												
43	Tmp	85	6.154	11:42:29.3	11:43:52.9	0	1m24s	+84	87°	37°												
44	Tmp	94	0.120	11:47:12.0	11:48:49.4	0	1m37s	+97	88°	37°												
45	Tmp	99	1.660	11:50:59.8	11:58:22.9	0	7m23s	[+443]	92°	37°												
46	Tmp	101	2.458	11:53:15.0	12:00:10.7	0	6m56s	+416	91°	37°												
47	Tmp	103	2.738	11:53:51.6	12:01:50.5	0	7m59s	[+479]	92°	41°												
48	Tmp	105	3.488	11:55:13.3	12:03:26.0	0	8m13s	[+493]	92°	48°												
49	Tmp	110	0.218	11:58:31.0	12:05:56.7	0	7m26s	[+446]	91°	55°												
50	Tmp	113	0.988	12:00:21.3	12:07:41.3	0	7m20s	[+440]	91°	68°												
51	Tmp	116	1.626	12:01:49.6	12:13:31.3	0	11m42s	[+600]	93°	68°												
52	Tmp	118	2.336	12:03:13.6	12:15:57.6	0	12m44s	[+600]	92°	73°												



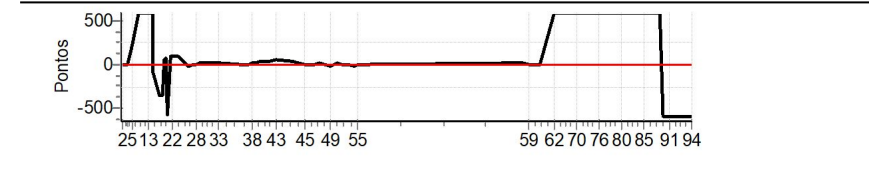


VELOCITTA - SP - Mitsubishi MotorSports 2024

Performance Individual

PC	Tp	Trc	DistPC	Ideal	Passagem	Pen	Erro	Pontos	NoPC	AtePC	PC	Tp	Trc	DistPC	Ideal	Passagem	Pen	Erro	Pontos	NoPC	AtePC	
N	132	132 / Thiago Marchiori de Souza / Fabiane Marchiori de Souza																				
u		Cat / NL / Largada LIGHT / 132 / 10:52:00																				
m	92º	Mogi Guaçu-SP PAJERO TR4 FLEX 2.0 4X4 AT 5P																				
PC	Tp	Trc	DistPC	Ideal	Passagem	Pen	Erro	Pontos	NoPC	AtePC	PC	Tp	Trc	DistPC	Ideal	Passagem	Pen	Erro	Pontos	NoPC	AtePC	
1	Tmp	2	0.276	10:57:30.1	10:57:34.2	0	4s	+4	60º	47º	53	Tmp	119	2.761	12:04:53.3	12:04:54.6	0	1s	+1	24º	88º	
2	Tmp	3	0.631	10:58:11.1	10:58:08.7	0	2s	-2	43º	50º	54	Tmp	123	3.632	12:06:44.8	12:06:29.3	0	16s	-16	70º	88º	
3	Tmp	4	0.817	10:58:32.3	10:58:31.5	0	1s	-1	15º	39º	55	Tmp	124	4.232	12:07:40.9	12:07:33.7	0	7s	-7	65º	88º	
4	Tmp	5	1.291	10:59:24.1	10:59:25.4	0	1s	+1	21º	38º	56	Tmp	131	0.480	12:55:02.3	12:55:13.2	0	11s	+11	77º	87º	
5	Tmp	7	1.863	11:00:43.2	11:04:31.6	0	3m48s	[+228]	94º	40º	57	Tmp	132	0.904	12:55:36.4	12:55:52.4	0	16s	+16	81º	87º	
6	Tmp	7	2.858	11:02:42.6	--:--:--	0		+600	89º	89º	58	Tmp	133	1.584	12:56:32.6	12:56:44.6	0	12s	+12	72º	87º	
7	Tmp	8	3.031	11:03:01.6	--:--:--	0		+600	89º	89º	59	Tmp	136	2.651	12:58:10.1	12:58:13.1	0	3s	+3	56º	87º	
8	Tmp	9	3.359	11:03:35.0	--:--:--	0		+600	89º	89º	60	Tmp	141	3.890	13:00:21.6	13:00:17.5	0	4s	-4	62º	87º	
9	Tmp	10	3.544	11:03:56.8	--:--:--	0		+600	89º	89º	61	Tmp	143	4.745	13:01:40.3	13:01:41.7	0	1s	+1	26º	87º	
10	Tmp	12	4.019	11:04:54.2	--:--:--	0		+600	94º	94º	62	Tmp	149	0.167	13:05:45.1	--:--:--	0		+600	92º	87º	
11	Tmp	12	4.190	11:05:12.9	--:--:--	0		+600	94º	94º	63	Tmp	152	0.793	13:06:53.5	--:--:--	0		+600	92º	87º	
12	Tmp	13	4.324	11:05:26.8	--:--:--	0		+600	94º	94º	64	Tmp	154	1.241	13:07:44.4	--:--:--	0		+600	92º	87º	
13	Tmp	13	4.520	11:05:46.4	--:--:--	0		+600	94º	94º	65	Tmp	154	1.512	13:08:14.0	--:--:--	0		+600	92º	88º	
14	Tmp	14	5.059	11:06:46.1	--:--:--	0		+600	94º	94º	66	Tmp	154	1.961	13:09:02.9	--:--:--	0		+600	92º	89º	
15	Tmp	15	5.266	11:07:08.1	11:05:25.0	0	1m43s	-103	86º	94º	67	Tmp	156	2.321	13:09:44.0	--:--:--	0		+600	92º	89º	
16	Tmp	20	5.748	11:09:03.6	11:03:06.1	0	5m58s	-358	92º	94º	68	Tmp	158	2.815	13:10:35.8	--:--:--	0		+600	92º	89º	
17	Tmp	21	6.054	11:09:36.0	11:03:37.8	0	5m58s	-358	92º	94º	69	Tmp	161	3.225	13:11:24.6	--:--:--	0		+600	92º	89º	
18	Tmp	22	6.503	11:10:28.1	11:11:33.2	0	1m05s	[+65]	83º	94º	70	Tmp	164	3.576	13:12:15.0	--:--:--	0		+600	92º	89º	
19	Tmp	23	6.737	11:10:55.4	11:12:05.1	0	1m10s	[+70]	84º	94º	71	Tmp	168	4.260	13:13:51.4	--:--:--	0		+600	92º	89º	
20	Tmp	24	6.932	11:11:17.3	11:01:44.5	0	9m33s	-573	94º	94º	72	Tmp	172	5.156	13:15:34.2	--:--:--	0		+600	92º	89º	
21	Tmp	26	7.390	11:12:11.4	11:13:36.8	0	1m25s	[+85]	85º	94º	73	Tmp	174	5.648	13:16:42.6	--:--:--	0		+600	92º	89º	
22	Tmp	28	7.669	11:12:45.2	11:14:24.6	0	1m39s	[+99]	85º	94º	74	Tmp	176	6.123	13:17:30.0	--:--:--	0		+600	92º	89º	
23	Tmp	33	8.432	11:14:32.3	11:16:06.7	0	1m34s	[+94]	82º	94º	75	Tmp	178	6.721	13:18:32.7	--:--:--	0		+600	92º	89º	
24	Tmp	36	0.236	11:17:15.9	11:16:53.8	0	22s	-22	70º	94º	76	Tmp	179	7.071	13:19:06.3	--:--:--	0		+600	92º	89º	
25	Tmp	38	0.650	11:18:00.1	11:17:49.4	0	11s	-11	64º	94º	77	Tmp	182	7.669	13:20:13.0	--:--:--	0		+600	92º	89º	
26	Tmp	40	1.092	11:18:49.3	11:18:42.2	0	7s	-7	61º	94º	78	Tmp	182	8.352	13:21:27.5	--:--:--	0		+600	92º	89º	
27	Tmp	42	1.457	11:19:37.7	11:19:28.7	0	9s	-9	66º	94º	79	Tmp	185	9.543	13:23:52.4	--:--:--	0		+600	92º	90º	
28	Tmp	43	1.637	11:19:56.1	11:19:50.9	0	5s	-5	56º	93º	80	Tmp	187	10.525	13:25:38.8	--:--:--	0		+600	92º	90º	
29	Tmp	45	2.035	11:20:40.2	11:20:58.1	0	18s	+18	74º	93º	81	Tmp	189	10.942	13:26:22.3	--:--:--	0		+600	91º	90º	
30	Tmp	50	3.123	11:22:47.0	11:23:12.7	0	26s	+26	76º	92º	82	Tmp	189	11.533	13:27:16.9	--:--:--	0		+600	91º	92º	
31	Tmp	54	4.066	11:25:11.7	11:25:27.3	0	16s	+16	66º	92º	83	Tmp	192	0.550	13:29:17.9	--:--:--	0		+600	92º	92º	
32	Tmp	56	4.515	11:25:55.2	11:26:08.4	0	13s	+13	69º	92º	84	Tmp	197	1.562	13:30:59.7	--:--:--	0		+600	92º	92º	
33	Tmp	58	4.795	11:26:21.8	11:26:36.0	0	14s	+14	70º	92º	85	Tmp	201	2.200	13:32:10.6	--:--:--	0		+600	92º	92º	
34	Tmp	66	0.298	11:32:56.8	11:33:05.2	0	8s	+8	72º	91º	86	Tmp	205	2.877	13:33:34.2	--:--:--	0		+600	92º	92º	
35	Tmp	67	0.757	11:33:42.5	11:33:43.7	0	1s	+1	34º	90º	87	Tmp	207	3.443	13:34:41.6	--:--:--	0		+600	92º	92º	
36	Tmp	68	1.467	11:34:45.3	11:34:50.9	0	6s	+6	67º	90º	88	Tmp	212	0.602	13:37:15.3	--:--:--	0		+600	92º	92º	
37	Tmp	69	1.829	11:35:18.4	11:35:21.8	0	3s	+3	56º	90º	89	Tmp	214	1.101	13:38:09.2	13:05:20.2	0	32m49s	-600	92º	92º	
38	Tmp	71	2.582	11:36:32.2	11:36:52.3	0	20s	+20	80º	90º	90	Tmp	215	1.893	13:39:23.3	13:06:49.8	0	32m34s	-600	92º	92º	
39	Tmp	72	2.928	11:37:08.9	11:37:34.2	0	25s	+25	82º	90º	91	Tmp	217	2.302	13:40:05.5	13:07:30.0	0	32m36s	-600	91º	92º	
40	Tmp	77	3.653	11:38:40.0	11:39:14.4	0	34s	[+34]	85º	90º	92	Tmp	220	3.278	13:41:49.6	13:12:10.0	0	29m40s	-600	91º	92º	
41	Tmp	79	4.398	11:40:02.5	11:40:35.3	0	33s	+33	84º	90º	93	Tmp	223	4.139	13:43:18.0	13:13:27.6	0	29m50s	-600	92º	92º	
42	Tmp	82	5.020	11:41:19.3	11:41:53.4	0	34s	[+34]	83º	90º	94	Tmp	227	5.904	13:46:31.6	13:16:51.4	0	29m40s	-600	92º	92º	
43	Tmp	85	6.154	11:43:29.3	11:44:29.7	0	1m00s	[+60]	83º	90º												
44	Tmp	94	0.120	11:48:12.0	11:48:50.3	0	38s	[+38]	80º	90º												
45	Tmp	99	1.660	11:51:59.8	11:52:07.5	0	8s	+8	66º	90º												
46	Tmp	101	2.458	11:54:15.0	11:54:14.6	0	0s	0	5º	90º												
47	Tmp	103	2.738	11:54:51.6	11:55:00.8	0	9s	+9	66º	89º												
48	Tmp	105	3.488	11:56:13.3	11:56:22.9	0	10s	+10	69º	88º												
49	Tmp	110	0.218	11:59:31.0	11:59:10.8	0	20s	-20	80º	88º												
50	Tmp	113	0.988	12:01:21.3	12:01:38.8	0	18s	+18	72º	88º												
51	Tmp	116	1.626	12:02:49.6	12:02:56.5	0	7s	+7	56º	88º												
52	Tmp	118	2.336	12:04:13.6	12:04:15.6	0	2s	+2	42º	88º												

Num	132	Pen	0	PCZ	1	Total PP	26982	Col. Final	92º
-----	-----	-----	---	-----	---	----------	-------	------------	-----



Supervisão:	Realização:	Apuração:	Cronometragem


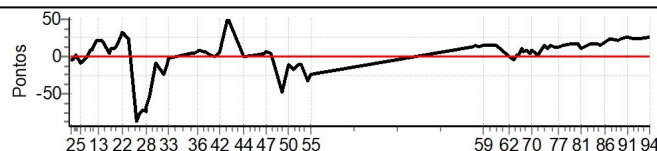


VELOCITTA - SP - Mitsubishi MotorSports 2024

Performance Individual

PC	Tp	Trc	DistPC	Ideal	Passagem	Pen	Erro	Pontos	NoPC	AtePC	PC	Tp	Trc	DistPC	Ideal	Passagem	Pen	Erro	Pontos	NoPC	AtePC
N	133	133 / Osmar Antônio de Souza / Camila Ferreira de Souza																			
u		Cat / NL / Largada		LIGHT / 133 / 10:53:00																	
m	68º	Mogi Guaçu-SP									PAJERO TR4 FLEX 2.0 4X4 AT 5P										
PC	Tp	Trc	DistPC	Ideal	Passagem	Pen	Erro	Pontos	NoPC	AtePC	PC	Tp	Trc	DistPC	Ideal	Passagem	Pen	Erro	Pontos	NoPC	AtePC
1	Tmp	2	0.276	10:58:30.1	10:58:27.4	0	3s	-3	51º	87º	53	Tmp	119	2.761	12:05:53.3	12:05:42.2	0	11s	-11	67º	69º
2	Tmp	3	0.631	10:59:11.1	10:59:06.7	0	4s	-4	58º	72º	54	Tmp	123	3.632	12:07:44.8	12:07:13.0	0	32s	-32	75º	69º
3	Tmp	4	0.817	10:59:32.3	10:59:27.2	0	5s	-5	59º	67º	55	Tmp	124	4.232	12:08:40.9	12:08:15.8	0	25s	-25	72º	69º
4	Tmp	5	1.291	11:00:24.1	11:00:26.5	0	2s	+2	35º	59º	56	Tmp	131	0.480	12:56:02.3	12:56:15.5	0	13s	+13	79º	69º
5	Tmp	7	1.863	11:01:43.2	11:01:35.7	0	8s	-8	61º	61º	57	Tmp	132	0.904	12:56:36.4	12:56:51.2	0	15s	+15	79º	68º
6	Tmp	7	2.858	11:03:42.6	11:03:41.4	0	1s	-1	23º	50º	58	Tmp	133	1.584	12:57:32.6	12:57:44.7	0	12s	+12	71º	68º
7	Tmp	8	3.031	11:04:01.6	11:04:06.9	0	5s	+5	49º	48º	59	Tmp	136	2.651	12:59:10.1	12:59:24.3	0	14s	+14	75º	68º
8	Tmp	9	3.359	11:04:35.0	11:04:44.2	0	9s	+9	58º	49º	60	Tmp	141	3.890	13:01:21.6	13:01:36.5	0	15s	+15	76º	69º
9	Tmp	10	3.544	11:04:56.8	11:05:05.5	0	9s	+9	58º	48º	61	Tmp	143	4.745	13:02:40.3	13:02:54.3	0	14s	+14	75º	69º
10	Tmp	12	4.019	11:05:54.2	11:06:12.6	0	18s	+18	65º	50º	62	Tmp	149	0.167	13:06:45.1	13:06:44.8	0	0s	0	10º	69º
11	Tmp	12	4.190	11:06:12.9	11:06:34.7	0	22s	+22	67º	51º	63	Tmp	152	0.793	13:07:53.5	13:07:49.5	0	4s	-4	61º	69º
12	Tmp	13	4.324	11:06:26.8	11:06:47.4	0	21s	+21	69º	53º	64	Tmp	154	1.241	13:08:44.4	13:08:46.1	0	2s	+2	43º	69º
13	Tmp	13	4.520	11:06:46.4	11:07:07.2	0	21s	+21	66º	57º	65	Tmp	154	1.512	13:09:14.0	13:09:17.0	0	3s	+3	53º	68º
14	Tmp	14	5.059	11:07:46.1	11:08:07.2	0	21s	+21	65º	58º	66	Tmp	154	1.961	13:10:02.9	13:10:12.5	0	10s	+10	70º	68º
15	Tmp	15	5.266	11:08:08.1	11:08:27.5	0	19s	+19	64º	60º	67	Tmp	156	2.321	13:10:44.0	13:10:51.2	0	7s	+7	62º	68º
16	Tmp	20	5.748	11:10:03.6	11:10:07.8	0	4s	+4	41º	57º	68	Tmp	158	2.815	13:11:35.8	13:11:44.6	0	9s	+9	64º	68º
17	Tmp	21	6.054	11:10:36.0	11:10:47.4	0	11s	+11	62º	57º	69	Tmp	161	3.225	13:12:24.6	13:12:29.9	0	5s	+5	57º	68º
18	Tmp	22	6.503	11:11:28.1	11:11:38.4	0	10s	+10	63º	58º	70	Tmp	164	3.576	13:13:15.0	13:13:22.6	0	8s	+8	62º	68º
19	Tmp	23	6.737	11:11:55.4	11:12:08.0	0	13s	+13	65º	58º	71	Tmp	168	4.260	13:14:51.4	13:14:52.1	0	1s	+1	20º	68º
20	Tmp	24	6.932	11:12:17.3	11:12:35.1	0	18s	+18	70º	59º	72	Tmp	172	5.156	13:16:34.2	13:16:50.3	0	16s	+16	72º	68º
21	Tmp	26	7.390	11:13:11.4	11:13:38.8	0	27s	[+27]	74º	60º	73	Tmp	174	5.648	13:17:42.6	13:17:53.8	0	11s	+11	67º	68º
22	Tmp	28	7.669	11:13:45.2	11:14:17.1	0	32s	[+32]	77º	62º	74	Tmp	176	6.123	13:18:30.0	13:18:44.3	0	14s	+14	65º	69º
23	Tmp	33	8.432	11:15:32.3	11:15:56.7	0	24s	[+24]	73º	63º	75	Tmp	178	6.721	13:19:32.7	13:19:45.1	0	12s	+12	68º	69º
24	Tmp	36	0.236	11:18:15.9	11:16:48.7	0	1m27s	-87	78º	64º	76	Tmp	179	7.071	13:20:06.3	13:20:19.7	0	13s	+13	66º	69º
25	Tmp	38	0.650	11:19:00.1	11:17:42.7	0	1m17s	-77	80º	67º	77	Tmp	182	7.669	13:21:13.0	13:21:26.0	0	13s	+13	69º	68º
26	Tmp	40	1.092	11:19:49.3	11:18:37.1	0	1m12s	-72	81º	70º	78	Tmp	182	8.352	13:22:27.5	13:22:43.4	0	16s	+16	68º	68º
27	Tmp	42	1.457	11:20:37.7	11:19:24.8	0	1m13s	-73	81º	70º	79	Tmp	185	9.543	13:24:52.4	13:25:10.7	0	18s	+18	68º	68º
28	Tmp	43	1.637	11:20:56.1	11:19:49.0	0	1m07s	-67	80º	70º	80	Tmp	187	10.525	13:26:38.8	13:26:57.1	0	18s	+18	64º	68º
29	Tmp	45	2.035	11:21:40.2	11:20:46.4	0	54s	-54	79º	71º	81	Tmp	189	10.942	13:27:22.3	13:27:33.7	0	11s	+11	59º	68º
30	Tmp	50	3.123	11:23:47.0	11:23:39.0	0	8s	-8	67º	71º	82	Tmp	189	11.533	13:28:16.9	13:28:30.1	0	13s	+13	63º	67º
31	Tmp	54	4.066	11:26:11.7	11:25:47.2	0	25s	-25	71º	71º	83	Tmp	192	0.550	13:30:17.9	13:30:34.6	0	17s	+17	77º	67º
32	Tmp	56	4.515	11:26:55.2	11:26:45.7	0	10s	-10	66º	71º	84	Tmp	197	1.562	13:31:59.7	13:32:16.9	0	17s	+17	77º	67º
33	Tmp	58	4.795	11:27:21.8	11:27:19.3	0	3s	-3	51º	71º	85	Tmp	201	2.200	13:33:10.6	13:33:26.7	0	16s	+16	77º	67º
34	Tmp	66	0.298	11:33:56.8	11:34:01.9	0	5s	+5	62º	71º	86	Tmp	205	2.877	13:34:34.2	13:34:53.3	0	19s	+19	76º	67º
35	Tmp	67	0.757	11:34:42.5	11:34:47.5	0	5s	+5	64º	71º	87	Tmp	207	3.443	13:35:41.6	13:36:04.7	0	23s	[+23]	77º	67º
36	Tmp	68	1.467	11:35:45.3	11:35:52.4	0	7s	+7	68º	71º	88	Tmp	212	0.602	13:38:15.3	13:38:37.2	0	22s	+22	80º	67º
37	Tmp	69	1.829	11:36:18.4	11:36:26.1	0	8s	+8	67º	71º	89	Tmp	214	1.101	13:39:09.2	13:39:32.0	0	23s	+23	80º	67º
38	Tmp	71	2.582	11:37:32.2	11:37:37.9	0	6s	+6	67º	71º	90	Tmp	215	1.893	13:40:23.3	13:40:49.1	0	26s	[+26]	78º	67º
39	Tmp	72	2.928	11:38:08.9	11:38:15.0	0	6s	+6	69º	71º	91	Tmp	217	2.302	13:41:05.5	13:41:30.5	0	25s	[+25]	75º	68º
40	Tmp	77	3.653	11:39:40.0	11:39:41.2	0	1s	+1	20º	71º	92	Tmp	220	3.278	13:42:49.6	13:43:13.8	0	24s	[+24]	74º	68º
41	Tmp	79	4.398	11:41:02.5	11:41:02.3	0	0s	0	8º	71º	93	Tmp	223	4.139	13:44:18.0	13:44:42.0	0	24s	[+24]	73º	68º
42	Tmp	82	5.020	11:42:19.3	11:42:26.7	0	7s	+7	69º	71º	94	Tmp	227	5.904	13:47:31.6	13:47:57.2	0	26s	[+26]	71º	68º
43	Tmp	85	6.154	11:44:29.3	11:45:21.2	0	52s	[+52]	81º	71º											
44	Tmp	94	0.120	11:49:12.0	11:49:10.8	0	1s	-1	35º	71º											
45	Tmp	99	1.660	11:52:59.8	11:53:01.9	0	2s	+2	41º	71º											
46	Tmp	101	2.458	11:55:15.0	11:55:19.9	0	5s	+5	55º	71º											
47	Tmp	103	2.738	11:55:51.6	11:55:58.7	0	7s	+7	58º	71º											
48	Tmp	105	3.488	11:57:13.3	11:57:17.2	0	4s	+4	53º	70º											
49	Tmp	110	0.218	12:00:31.0	11:59:43.5	0	48s	-48	83º	70º											
50	Tmp	113	0.988	12:02:21.3	12:02:11.1	0	10s	-10	63º	70º											
51	Tmp	116	1.626	12:03:49.6	12:03:32.6	0	17s	-17	68º	70º											
52	Tmp	118	2.336	12:05:13.6	12:05:02.0	0	12s	-12	67º	69º											

Num 133 Pen 0 PCZ 2 Total PP 1320 Col. Final 68º






VELOCITTA - SP - Mitsubishi MotorSports 2024

Performance Individual

PC	Tp	Trc	DistPC	Ideal	Passagem	Pen	Erro	Pontos	NoPC	AtePC	PC	Tp	Trc	DistPC	Ideal	Passagem	Pen	Erro	Pontos	NoPC	AtePC										
N u m	134	134 / Leonardo Cendaroglo / Marcia Cendaroglo																													
		Cat / NL / Largada			LIGHT / 134 / 10:54:00																										
		São Paulo-SP									ECLIPSE CROSS HPE-S S-AWC																				
1	Tmp	2	0.276	10:59:30.1	10:59:40.5	0	10s	+10	79°	64°	53	Tmp	119	2.761	12:06:53.3	12:13:24.4	0	6m31s	+391	89°	81°										
2	Tmp	3	0.631	11:00:11.1	11:00:24.3	0	13s	+13	80°	79°	54	Tmp	123	3.632	12:08:44.8	12:15:24.9	0	6m40s	+400	89°	81°										
3	Tmp	4	0.817	11:01:32.3	11:00:52.7	0	20s	+20	84°	80°	55	Tmp	124	4.232	12:09:40.9	12:16:47.3	0	7m06s	+426	89°	81°										
4	Tmp	5	1.291	11:01:24.1	11:01:57.2	0	33s	+33	85°	82°	56	Tmp	131	0.480	12:57:02.3	12:57:00.9	0	1s	-1	41°	81°										
5	Tmp	7	1.863	11:02:43.2	11:03:24.6	0	41s	+41	84°	84°	57	Tmp	132	0.904	12:57:36.4	12:57:41.1	0	5s	+5	68°	81°										
6	Tmp	7	2.858	11:04:42.6	11:05:03.6	0	21s	+21	72°	78°	58	Tmp	133	1.584	12:58:32.6	12:58:40.1	0	8s	+8	68°	81°										
7	Tmp	8	3.031	11:05:01.6	11:05:29.9	0	28s	+28	74°	76°	59	Tmp	136	2.651	13:00:10.1	13:00:17.8	0	8s	+8	67°	81°										
8	Tmp	9	3.359	11:05:35.0	11:06:11.4	0	36s	+36	77°	75°	60	Tmp	141	3.890	13:02:21.6	13:02:51.6	0	30s	+30	83°	81°										
9	Tmp	10	3.544	11:05:56.8	11:06:41.6	0	45s	+45	77°	77°	61	Tmp	143	4.745	13:03:40.3	13:04:20.7	0	40s	+40	85°	80°										
10	Tmp	12	4.019	11:06:54.2	11:07:56.4	0	1m02s	+62	81°	77°	62	Tmp	149	0.167	13:07:45.1	13:07:46.9	0	2s	+2	42°	80°										
11	Tmp	12	4.190	11:07:12.9	11:08:23.4	0	1m11s	+71	83°	77°	63	Tmp	152	0.793	13:08:53.5	13:09:12.4	0	19s	+19	80°	79°										
12	Tmp	13	4.324	11:07:26.8	11:08:38.7	0	1m12s	+72	84°	76°	64	Tmp	154	1.241	13:09:44.4	13:10:12.8	0	28s	+28	83°	79°										
13	Tmp	13	4.520	11:07:46.4	11:09:04.4	0	1m18s	+78	85°	76°	65	Tmp	154	1.512	13:10:14.0	13:10:50.2	0	36s	+36	85°	79°										
14	Tmp	14	5.059	11:08:46.1	11:10:10.2	0	1m24s	+84	84°	76°	66	Tmp	154	1.961	13:11:02.9	13:12:05.0	0	1m02s	+62	87°	79°										
15	Tmp	15	5.266	11:09:08.1	11:10:32.0	0	1m24s	+84	84°	77°	67	Tmp	156	2.321	13:11:44.0	13:13:15.0	0	1m31s	+91	87°	79°										
16	Tmp	20	5.748	11:11:03.6	11:11:39.7	0	36s	+36	65°	77°	68	Tmp	158	2.815	13:12:35.8	13:14:20.1	0	1m44s	+104	88°	79°										
17	Tmp	21	6.054	11:11:36.0	11:12:16.2	0	40s	+40	76°	76°	69	Tmp	161	3.225	13:13:24.6	13:15:33.8	0	2m09s	+129	89°	79°										
18	Tmp	22	6.503	11:12:28.1	11:13:16.9	0	49s	+49	81°	76°	70	Tmp	164	3.576	13:14:15.0	13:16:40.1	0	2m25s	+145	89°	79°										
19	Tmp	23	6.737	11:12:55.4	11:13:46.7	0	51s	+51	81°	76°	71	Tmp	168	4.260	13:15:51.4	13:18:21.7	0	2m30s	+150	89°	79°										
20	Tmp	24	6.932	11:13:17.3	11:14:13.2	0	56s	+56	80°	76°	72	Tmp	172	5.156	13:17:34.2	13:20:35.9	0	3m02s	+182	89°	79°										
21	Tmp	26	7.390	11:14:11.4	11:15:18.4	0	1m07s	+67	82°	76°	73	Tmp	174	5.648	13:18:42.6	13:22:12.0	0	3m29s	+209	89°	80°										
22	Tmp	28	7.669	11:14:45.2	11:15:50.6	0	1m05s	+65	82°	76°	74	Tmp	176	6.123	13:19:30.0	13:23:20.9	0	3m51s	+231	89°	81°										
23	Tmp	33	8.432	11:16:32.3	11:18:03.8	0	1m32s	+92	81°	76°	75	Tmp	178	6.721	13:20:32.7	13:24:48.1	0	4m15s	+255	89°	81°										
24	Tmp	36	0.236	11:19:15.9	11:20:00.2	0	44s	+44	75°	76°	76	Tmp	179	7.071	13:21:06.3	13:25:34.4	0	4m28s	+268	89°	82°										
25	Tmp	38	0.650	11:20:00.1	11:20:54.5	0	54s	+54	78°	76°	77	Tmp	182	7.669	13:22:13.0	13:27:03.1	0	4m50s	+290	89°	82°										
26	Tmp	40	1.092	11:20:49.3	11:21:53.7	0	1m04s	+64	80°	77°	78	Tmp	182	8.352	13:23:27.5	13:28:50.8	0	5m23s	+323	89°	83°										
27	Tmp	42	1.457	11:21:37.7	11:22:48.6	0	1m11s	+71	80°	77°	79	Tmp	185	9.543	13:25:52.4	13:32:03.3	0	6m11s	+371	89°	83°										
28	Tmp	43	1.637	11:21:56.1	11:23:09.8	0	1m14s	+74	81°	77°	80	Tmp	187	10.525	13:27:38.8	13:34:22.1	0	6m43s	+403	89°	83°										
29	Tmp	45	2.035	11:22:40.2	11:24:00.9	0	1m21s	+81	82°	78°	81	Tmp	189	10.942	13:28:22.3	13:35:15.7	0	6m53s	+413	87°	83°										
30	Tmp	50	3.123	11:24:47.0	11:26:19.6	0	1m33s	+93	84°	78°	82	Tmp	189	11.533	13:29:16.9	13:36:24.3	0	7m07s	+427	87°	83°										
31	Tmp	54	4.066	11:27:11.7	11:28:35.0	0	1m23s	+83	83°	77°	83	Tmp	192	0.550	13:31:17.9	13:38:10.1	0	6m52s	+412	88°	83°										
32	Tmp	56	4.515	11:27:55.2	11:29:18.2	0	1m23s	+83	83°	78°	84	Tmp	197	1.562	13:32:59.7	13:40:11.6	0	7m12s	+432	88°	83°										
33	Tmp	58	4.795	11:28:21.8	11:29:43.6	0	1m22s	+82	83°	78°	85	Tmp	201	2.200	13:34:10.6	13:41:28.5	0	7m18s	[+438]	88°	83°										
34	Tmp	66	0.298	11:34:56.8	11:35:17.2	0	20s	+20	82°	78°	86	Tmp	205	2.877	13:35:34.2	13:42:58.6	0	7m24s	[+444]	88°	82°										
35	Tmp	67	0.757	11:35:42.5	11:36:02.4	0	20s	+20	82°	78°	87	Tmp	207	3.443	13:36:41.6	13:44:16.5	0	7m35s	[+455]	88°	82°										
36	Tmp	68	1.467	11:36:45.3	11:37:03.5	0	18s	+18	79°	78°	88	Tmp	212	0.602	13:39:15.3	13:46:34.3	0	7m19s	[+439]	88°	82°										
37	Tmp	69	1.829	11:37:18.4	11:37:40.4	0	22s	+22	80°	78°	89	Tmp	214	1.101	13:40:09.2	13:47:32.9	0	7m24s	[+444]	88°	83°										
38	Tmp	71	2.582	11:38:32.2	11:38:52.8	0	21s	+21	81°	78°	90	Tmp	215	1.893	13:41:23.3	13:49:11.6	0	7m48s	[+468]	88°	84°										
39	Tmp	72	2.928	11:39:08.9	11:39:37.8	0	29s	+29	84°	78°	91	Tmp	217	2.302	13:42:05.5	13:49:59.4	0	7m54s	[+474]	85°	84°										
40	Tmp	77	3.653	11:40:40.0	11:41:05.7	0	26s	+26	83°	77°	92	Tmp	220	3.278	13:43:49.6	13:51:41.4	0	7m52s	[+472]	85°	85°										
41	Tmp	79	4.398	11:42:02.5	11:42:33.4	0	31s	+31	82°	77°	93	Tmp	223	4.139	13:45:18.0	13:53:13.9	0	7m56s	[+476]	86°	85°										
42	Tmp	82	5.020	11:43:19.3	11:43:49.5	0	30s	+30	81°	77°	94	Tmp	227	5.904	13:48:31.6	13:57:28.0	0	8m56s	[+536]	86°	85°										
43	Tmp	85	6.154	11:45:29.3	11:46:47.1	0	1m18s	+78	86°	78°	<table border="1"> <tr> <td>Num</td><td>134</td><td>Pen</td><td>0</td><td>PCZ</td><td>0</td><td>Total PP</td><td>10682</td><td>Col. Final</td><td>85°</td> </tr> </table>											Num	134	Pen	0	PCZ	0	Total PP	10682	Col. Final	85°
Num	134	Pen	0	PCZ	0	Total PP	10682	Col. Final	85°																						
44	Tmp	94	0.120	11:50:12.0	11:51:30.1	0	1m18s	+78	86°	78°																					
45	Tmp	99	1.660	11:53:59.8	11:56:49.5	0	2m50s	+170	88°	79°																					
46	Tmp	101	2.458	11:56:15.0	11:59:48.4	0	3m33s	+213	89°	79°																					
47	Tmp	103	2.738	11:56:51.6	12:00:43.3	0	3m52s	+232	88°	79°																					
48	Tmp	105	3.488	11:58:13.3	12:02:27.1	0	4m14s	+254	88°	79°																					
49	Tmp	110	0.218	12:01:31.0	12:05:34.0	0	4m03s	+243	89°	79°																					
50	Tmp	113	0.988	12:03:21.3	12:08:23.3	0	5m02s	+302	89°	79°																					
51	Tmp	116	1.626	12:04:49.6	12:10:27.8	0	5m38s	+338	89°	79°																					
52	Tmp	118	2.336	12:06:13.6	12:12:36.5	0	6m23s	+383	89°	79°																					






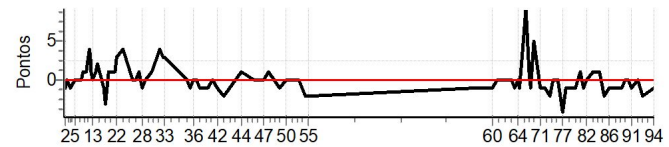
VELOCITTA - SP - Mitsubishi MotorSports 2024

Performance Individual

PC	Tp	Trc	DistPC	Ideal	Passagem	Pen	Erro	Pontos	NoPC	AtePC
N u m	135	135 / Bruno Pedro Cipullo / Gustavo Costa Marques Oliveira								
		Cat / NL / Largada LIGHT / 135 / 10:55:00								
		Mogi das Cruzes-SP L200 TRITON 3.2 DIESEL MT/GLX								
PC	Tp	Trc	DistPC	Ideal	Passagem	Pen	Erro	Pontos	NoPC	AtePC
1	Tmp	2	0.276	11:00:30.1	11:00:29.5	0	1s	-1	21°	76°
2	Tmp	3	0.631	11:01:11.1	11:01:10.2	0	1s	-1	30°	42°
3	Tmp	4	0.817	11:01:32.3	11:01:32.6	0	0s	0	5°	25°
4	Tmp	5	1.291	11:02:24.1	11:02:23.1	0	1s	-1	20°	28°
5	Tmp	7	1.863	11:03:43.2	11:03:43.5	0	0s	0	6°	17°
6	Tmp	7	2.858	11:05:42.6	11:05:42.5	0	0s	0	6°	13°
7	Tmp	8	3.031	11:06:01.6	11:06:02.9	0	1s	+1	20°	13°
8	Tmp	9	3.359	11:06:35.0	11:06:36.0	0	1s	+1	14°	13°
9	Tmp	10	3.544	11:06:56.8	11:06:58.1	0	1s	+1	12°	12°
10	Tmp	12	4.019	11:07:54.2	11:07:57.7	0	4s	[+4]	39°	15°
11	Tmp	12	4.190	11:08:12.9	11:08:14.8	0	2s	[+2]	19°	16°
12	Tmp	13	4.324	11:08:26.8	11:08:28.2	0	1s	+1	15°	16°
13	Tmp	13	4.520	11:08:46.4	11:08:46.5	0	0s	0	4°	14°
14	Tmp	14	5.059	11:09:46.1	11:09:46.6	0	1s	+1	16°	14°
15	Tmp	15	5.266	11:10:08.1	11:10:10.4	0	2s	+2	35°	14°
16	Tmp	20	5.748	11:12:03.6	11:12:02.8	0	1s	-1	16°	14°
17	Tmp	21	6.054	11:12:36.0	11:12:33.5	0	3s	-3	38°	15°
18	Tmp	22	6.503	11:13:28.1	11:13:28.8	0	1s	+1	21°	17°
19	Tmp	23	6.737	11:13:55.4	11:13:56.5	0	1s	+1	21°	17°
20	Tmp	24	6.932	11:14:17.3	11:14:18.1	0	1s	+1	13°	17°
21	Tmp	26	7.390	11:15:11.4	11:15:12.4	0	1s	+1	16°	18°
22	Tmp	28	7.669	11:15:45.2	11:15:47.8	0	3s	[+3]	44°	19°
23	Tmp	33	8.432	11:17:32.3	11:17:36.4	0	4s	[+4]	49°	19°
24	Tmp	36	0.236	11:20:15.9	11:20:16.2	0	0s	0	10°	18°
25	Tmp	38	0.650	11:21:00.1	11:20:59.9	0	0s	0	8°	17°
26	Tmp	40	1.092	11:21:49.3	11:21:49.8	0	1s	+1	28°	17°
27	Tmp	42	1.457	11:22:37.7	11:22:38.1	0	0s	0	6°	17°
28	Tmp	43	1.637	11:22:56.1	11:22:55.0	0	1s	-1	23°	16°
29	Tmp	45	2.035	11:23:40.2	11:23:40.5	0	0s	0	7°	15°
30	Tmp	50	3.123	11:25:47.0	11:25:48.0	0	1s	+1	25°	16°
31	Tmp	54	4.066	11:28:11.7	11:28:15.3	0	4s	[+4]	49°	17°
32	Tmp	56	4.515	11:28:55.2	11:28:57.9	0	3s	[+3]	48°	21°
33	Tmp	58	4.795	11:29:21.8	11:29:24.3	0	3s	[+3]	50°	20°
34	Tmp	66	0.298	11:35:56.8	11:35:56.8	0	0s	0	5°	18°
35	Tmp	67	0.757	11:36:42.5	11:36:41.6	0	1s	-1	33°	18°
36	Tmp	68	1.467	11:37:45.3	11:37:45.5	0	0s	0	9°	18°
37	Tmp	69	1.829	11:38:18.4	11:38:18.2	0	0s	0	10°	17°
38	Tmp	71	2.582	11:39:32.2	11:39:31.4	0	1s	-1	31°	18°
39	Tmp	72	2.928	11:40:08.9	11:40:07.8	0	1s	-1	31°	18°
40	Tmp	77	3.653	11:41:40.0	11:41:39.5	0	1s	-1	19°	18°
41	Tmp	79	4.398	11:43:02.5	11:43:02.4	0	0s	0	7°	18°
42	Tmp	82	5.020	11:44:19.3	11:44:18.3	0	1s	-1	25°	18°
43	Tmp	85	6.154	11:46:29.3	11:46:26.9	0	2s	-2	38°	19°
44	Tmp	94	0.120	11:51:12.0	11:51:12.6	0	1s	+1	34°	20°
45	Tmp	99	1.660	11:54:59.8	11:54:59.4	0	0s	0	3°	19°
46	Tmp	101	2.458	11:57:15.0	11:57:14.6	0	0s	0	4°	18°
47	Tmp	103	2.738	11:57:51.6	11:57:52.0	0	0s	0	8°	17°
48	Tmp	105	3.488	11:59:13.3	11:59:14.7	0	1s	+1	18°	18°
49	Tmp	110	0.218	12:02:31.0	12:02:30.2	0	1s	-1	23°	19°
50	Tmp	113	0.988	12:04:21.3	12:04:20.9	0	0s	0	3°	17°
51	Tmp	116	1.626	12:05:49.6	12:05:49.3	0	0s	0	4°	17°
52	Tmp	118	2.336	12:07:13.6	12:07:13.6	0	0s	0	5°	17°

PC	Tp	Trc	DistPC	Ideal	Passagem	Pen	Erro	Pontos	NoPC	AtePC
53	Tmp	119	2.761	12:07:53.3	12:07:53.0	0	0s	0	5°	17°
54	Tmp	123	3.632	12:09:44.8	12:09:43.0	0	2s	-2	41°	17°
55	Tmp	124	4.232	12:10:40.9	12:10:39.3	0	2s	-2	48°	18°
56	Tmp	131	0.480	12:58:02.3	12:58:01.1	0	1s	-1	40°	19°
57	Tmp	132	0.904	12:58:36.4	12:58:35.7	0	1s	-1	38°	19°
58	Tmp	133	1.584	12:59:32.6	12:59:32.1	0	1s	-1	31°	19°
59	Tmp	136	2.651	13:01:10.1	13:01:09.0	0	1s	-1	30°	19°
60	Tmp	141	3.890	13:03:21.6	13:03:20.6	0	1s	-1	33°	19°
61	Tmp	143	4.745	13:04:40.3	13:04:40.3	0	0s	0	7°	19°
62	Tmp	149	0.167	13:08:45.1	13:08:45.1	0	0s	0	9°	19°
63	Tmp	152	0.793	13:09:53.5	13:09:52.9	0	1s	-1	29°	19°
64	Tmp	154	1.241	13:10:44.4	13:10:44.2	0	0s	0	5°	18°
65	Tmp	154	1.512	13:11:14.0	13:11:12.6	0	1s	-1	16°	18°
66	Tmp	154	1.961	13:12:02.9	13:12:06.9	0	4s	[+4]	48°	18°
67	Tmp	156	2.321	13:12:44.0	13:12:52.5	0	9s	[+9]	67°	19°
68	Tmp	158	2.815	13:13:35.8	13:13:37.2	0	1s	+1	13°	19°
69	Tmp	161	3.225	13:14:24.6	13:14:23.8	0	1s	-1	20°	18°
70	Tmp	164	3.576	13:15:15.0	13:15:19.8	0	5s	[+5]	50°	19°
71	Tmp	168	4.260	13:16:51.4	13:16:50.9	0	1s	-1	19°	17°
72	Tmp	172	5.156	13:18:34.2	13:18:32.8	0	1s	-1	8°	16°
73	Tmp	174	5.648	13:19:42.6	13:19:40.7	0	2s	-2	31°	17°
74	Tmp	176	6.123	13:20:30.0	13:20:29.7	0	0s	0	4°	16°
75	Tmp	178	6.721	13:21:32.7	13:21:32.5	0	0s	0	6°	15°
76	Tmp	179	7.071	13:22:06.3	13:22:05.9	0	0s	0	6°	15°
77	Tmp	182	7.669	13:23:13.0	13:23:09.0	0	4s	-4	42°	16°
78	Tmp	182	8.352	13:24:27.5	13:24:26.7	0	1s	-1	17°	17°
79	Tmp	185	9.543	13:26:52.4	13:26:51.4	0	1s	-1	17°	16°
80	Tmp	187	10.525	13:28:38.8	13:28:39.3	0	1s	+1	20°	16°
81	Tmp	189	10.942	13:29:22.3	13:29:21.5	0	1s	-1	13°	16°
82	Tmp	189	11.533	13:30:16.9	13:30:16.5	0	0s	0	5°	14°
83	Tmp	192	0.550	13:32:17.9	13:32:18.4	0	1s	+1	35°	14°
84	Tmp	197	1.562	13:33:59.7	13:34:00.4	0	1s	+1	16°	14°
85	Tmp	201	2.200	13:35:10.6	13:35:08.6	0	2s	-2	27°	15°
86	Tmp	205	2.877	13:36:34.2	13:36:33.1	0	1s	-1	13°	14°
87	Tmp	207	3.443	13:37:41.6	13:37:41.1	0	1s	-1	10°	14°
88	Tmp	212	0.602	13:40:15.3	13:40:14.8	0	1s	-1	35°	14°
89	Tmp	214	1.101	13:41:09.2	13:41:09.6	0	0s	0	4°	14°
90	Tmp	215	1.893	13:42:23.3	13:42:23.0	0	0s	0	8°	14°
91	Tmp	217	2.302	13:43:05.5	13:43:04.8	0	1s	-1	27°	14°
92	Tmp	220	3.278	13:44:49.6	13:44:49.5	0	0s	0	9°	14°
93	Tmp	223	4.139	13:46:18.0	13:46:16.2	0	2s	-2	47°	14°
94	Tmp	227	5.904	13:49:31.6	13:49:30.8	0	1s	-1	23°	14°

Num 135 Pen 0 PCZ 29 Total PP 67 Col. Final 14°






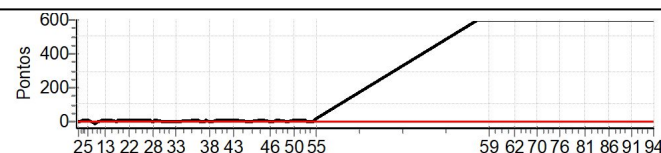
VELOCITTA - SP - Mitsubishi MotorSports 2024

Performance Individual

PC	Tp	Trc	DistPC	Ideal	Passagem	Pen	Erro	Pontos	NoPC	AtePC
N	136	136 / Jose Eduardo Truffi Neto / Heloisa Batista Santiago								
u		Cat / NL / Largada LIGHT / 136 / 10:56:00								
m	91º	São Paulo-SP L200 TRITON SPORT 4X4								
PC	Tp	Trc	DistPC	Ideal	Passagem	Pen	Erro	Pontos	NoPC	AtePC
1	Tmp	2	0.276	11:01:30.1	11:01:30.4	0	0s	0	6º	6º
2	Tmp	3	0.631	11:02:11.1	11:02:11.1	0	0s	0	7º	5º
3	Tmp	4	0.817	11:02:32.3	11:02:31.5	0	1s	-1	14º	15º
4	Tmp	5	1.291	11:03:24.1	11:03:28.7	0	5s	+5	54º	16º
5	Tmp	7	1.863	11:04:43.2	11:04:51.0	0	8s	[+8]	60º	35º
6	Tmp	7	2.858	11:06:42.6	11:06:28.9	0	14s	-14	67º	49º
7	Tmp	8	3.031	11:07:01.6	11:06:50.7	0	11s	-11	62º	55º
8	Tmp	9	3.359	11:07:35.0	11:07:29.4	0	6s	-6	53º	55º
9	Tmp	10	3.544	11:07:56.8	11:07:52.3	0	5s	-5	47º	56º
10	Tmp	12	4.019	11:08:54.2	11:08:59.6	0	5s	+5	43º	51º
11	Tmp	12	4.190	11:09:12.9	11:09:19.7	0	7s	[+7]	47º	52º
12	Tmp	13	4.324	11:09:26.8	11:09:33.9	0	7s	[+7]	49º	50º
13	Tmp	13	4.520	11:09:46.4	11:09:53.4	0	7s	[+7]	51º	49º
14	Tmp	14	5.059	11:10:46.1	11:10:55.4	0	9s	[+9]	54º	48º
15	Tmp	15	5.266	11:11:08.1	11:11:16.8	0	9s	[+9]	54º	48º
16	Tmp	20	5.748	11:13:03.6	11:13:02.3	0	1s	-1	15º	43º
17	Tmp	21	6.054	11:13:36.0	11:13:42.0	0	6s	[+6]	53º	43º
18	Tmp	22	6.503	11:14:28.1	11:14:30.5	0	2s	+2	38º	43º
19	Tmp	23	6.737	11:14:55.4	11:14:57.1	0	2s	+2	36º	42º
20	Tmp	24	6.932	11:15:17.3	11:15:20.0	0	3s	+3	38º	42º
21	Tmp	26	7.390	11:16:11.4	11:16:14.4	0	3s	+3	45º	42º
22	Tmp	28	7.669	11:16:45.2	11:16:46.6	0	1s	+1	10º	40º
23	Tmp	33	8.432	11:18:32.3	11:18:40.0	0	8s	[+8]	57º	42º
24	Tmp	36	0.236	11:21:15.9	11:21:18.0	0	2s	+2	47º	43º
25	Tmp	38	0.650	11:22:00.1	11:22:06.1	0	6s	[+6]	57º	44º
26	Tmp	40	1.092	11:22:49.3	11:22:50.7	0	1s	+1	27º	44º
27	Tmp	42	1.457	11:23:37.7	11:23:35.2	0	3s	-3	48º	44º
28	Tmp	43	1.637	11:23:56.1	11:23:54.6	0	2s	-2	39º	44º
29	Tmp	45	2.035	11:24:40.2	11:24:43.5	0	3s	+3	46º	44º
30	Tmp	50	3.123	11:26:47.0	11:26:44.6	0	2s	-2	44º	43º
31	Tmp	54	4.066	11:29:11.7	11:29:10.6	0	1s	-1	13º	41º
32	Tmp	56	4.515	11:29:55.2	11:29:52.9	0	2s	-2	41º	40º
33	Tmp	58	4.795	11:30:21.8	11:30:21.5	0	0s	0	5º	40º
34	Tmp	66	0.298	11:36:56.8	11:37:00.7	0	4s	+4	57º	41º
35	Tmp	67	0.757	11:37:42.5	11:37:42.8	0	0s	0	9º	41º
36	Tmp	68	1.467	11:38:45.3	11:38:43.7	0	2s	-2	49º	41º
37	Tmp	69	1.829	11:39:18.4	11:39:19.2	0	1s	+1	33º	41º
38	Tmp	71	2.582	11:40:32.2	11:40:31.7	0	1s	-1	30º	41º
39	Tmp	72	2.928	11:41:08.9	11:41:07.1	0	2s	-2	51º	41º
40	Tmp	77	3.653	11:42:40.0	11:42:41.1	0	1s	+1	18º	40º
41	Tmp	79	4.398	11:44:02.5	11:44:03.2	0	1s	+1	30º	40º
42	Tmp	82	5.020	11:45:19.3	11:45:22.8	0	4s	+4	57º	41º
43	Tmp	85	6.154	11:47:29.3	11:47:31.7	0	2s	+2	37º	41º
44	Tmp	94	0.120	11:52:12.0	11:52:11.2	0	1s	-1	33º	40º
45	Tmp	99	1.660	11:55:59.8	11:56:04.8	0	5s	+5	61º	40º
46	Tmp	101	2.458	11:58:15.0	11:58:13.0	0	2s	-2	36º	40º
47	Tmp	103	2.738	11:58:51.6	11:58:51.9	0	0s	0	7º	38º
48	Tmp	105	3.488	12:00:13.3	12:00:15.7	0	2s	+2	33º	38º
49	Tmp	110	0.218	12:03:31.0	12:03:29.3	0	2s	-2	48º	38º
50	Tmp	113	0.988	12:05:21.3	12:05:22.7	0	1s	+1	16º	38º
51	Tmp	116	1.626	12:06:49.6	12:06:55.3	0	6s	+6	53º	38º
52	Tmp	118	2.336	12:08:13.6	12:08:19.0	0	5s	+5	55º	39º

PC	Tp	Trc	DistPC	Ideal	Passagem	Pen	Erro	Pontos	NoPC	AtePC
53	Tmp	119	2.761	12:08:53.3	12:08:51.3	0	2s	-2	44º	39º
54	Tmp	123	3.632	12:10:44.8	12:10:43.0	0	2s	-2	40º	38º
55	Tmp	124	4.232	12:11:40.9	12:11:52.6	0	12s	[+12]	69º	39º
56	Tmp	131	0.480	12:59:02.3	--:--:--	0		+600	92º	67º
57	Tmp	132	0.904	12:59:36.4	--:--:--	0		+600	92º	72º
58	Tmp	133	1.584	13:00:32.6	--:--:--	0		+600	92º	74º
59	Tmp	136	2.651	13:02:10.1	--:--:--	0		+600	92º	76º
60	Tmp	141	3.890	13:04:21.6	--:--:--	0		+600	92º	80º
61	Tmp	143	4.745	13:05:40.3	--:--:--	0		+600	92º	82º
62	Tmp	149	0.167	13:09:45.1	--:--:--	0		+600	91º	83º
63	Tmp	152	0.793	13:10:53.5	--:--:--	0		+600	91º	85º
64	Tmp	154	1.241	13:11:44.4	--:--:--	0		+600	91º	85º
65	Tmp	154	1.512	13:12:14.0	--:--:--	0		+600	91º	85º
66	Tmp	154	1.961	13:13:02.9	--:--:--	0		+600	91º	86º
67	Tmp	156	2.321	13:13:44.0	--:--:--	0		+600	91º	86º
68	Tmp	158	2.815	13:14:35.8	--:--:--	0		+600	91º	86º
69	Tmp	161	3.225	13:15:24.6	--:--:--	0		+600	91º	86º
70	Tmp	164	3.576	13:16:15.0	--:--:--	0		+600	91º	86º
71	Tmp	168	4.260	13:17:51.4	--:--:--	0		+600	91º	88º
72	Tmp	172	5.156	13:19:34.2	--:--:--	0		+600	91º	88º
73	Tmp	174	5.648	13:20:42.6	--:--:--	0		+600	91º	88º
74	Tmp	176	6.123	13:21:30.0	--:--:--	0		+600	91º	88º
75	Tmp	178	6.721	13:22:32.7	--:--:--	0		+600	91º	88º
76	Tmp	179	7.071	13:23:06.3	--:--:--	0		+600	91º	88º
77	Tmp	182	7.669	13:24:13.0	--:--:--	0		+600	91º	88º
78	Tmp	182	8.352	13:25:27.5	--:--:--	0		+600	91º	88º
79	Tmp	185	9.543	13:27:52.4	--:--:--	0		+600	91º	88º
80	Tmp	187	10.525	13:29:38.8	--:--:--	0		+600	91º	88º
81	Tmp	189	10.942	13:30:22.3	--:--:--	0		+600	90º	88º
82	Tmp	189	11.533	13:31:16.9	--:--:--	0		+600	90º	88º
83	Tmp	192	0.550	13:33:17.9	--:--:--	0		+600	91º	88º
84	Tmp	197	1.562	13:34:59.7	--:--:--	0		+600	91º	88º
85	Tmp	201	2.200	13:36:10.6	--:--:--	0		+600	91º	88º
86	Tmp	205	2.877	13:37:34.2	--:--:--	0		+600	91º	89º
87	Tmp	207	3.443	13:38:41.6	--:--:--	0		+600	91º	89º
88	Tmp	212	0.602	13:41:15.3	--:--:--	0		+600	91º	90º
89	Tmp	214	1.101	13:42:09.2	--:--:--	0		+600	91º	91º
90	Tmp	215	1.893	13:43:23.3	--:--:--	0		+600	91º	91º
91	Tmp	217	2.302	13:44:05.5	--:--:--	0		+600	90º	91º
92	Tmp	220	3.278	13:45:49.6	--:--:--	0		+600	90º	91º
93	Tmp	223	4.139	13:47:18.0	--:--:--	0		+600	91º	91º
94	Tmp	227	5.904	13:50:31.6	--:--:--	0		+600	91º	91º

Num 136 Pen 0 PCZ 5 Total PP 23521 Col. Final 91º






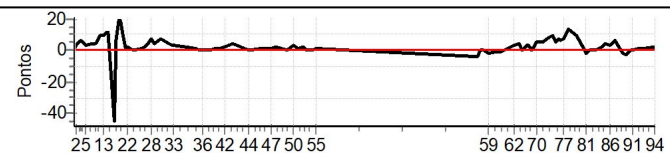
VELOCITTA - SP - Mitsubishi MotorSports 2024

Performance Individual

PC	Tp	Trc	DistPC	Ideal	Passagem	Pen	Erro	Pontos	NoPC	AtePC
N u m	137	137 / Eduardo Joe de Lima Kakiuchi / Danilo Umehara								
		Cat / NL / Largada		LIGHT / 137 / 10:57:00						
		São Paulo-SP				L200 TRITON 3.2 DIESEL A/T				
PC	Tp	Trc	DistPC	Ideal	Passagem	Pen	Erro	Pontos	NoPC	AtePC
1	Tmp	2	0.276	11:02:30.1	11:02:31.5	0	1s	+1	20°	19°
2	Tmp	3	0.631	11:03:11.1	11:03:14.4	0	3s	+3	49°	35°
3	Tmp	4	0.817	11:03:32.3	11:03:37.1	0	5s	+5	58°	45°
4	Tmp	5	1.291	11:04:24.1	11:04:31.2	0	7s	+7	62°	55°
5	Tmp	7	1.863	11:05:43.2	11:05:46.2	0	3s	+3	43°	52°
6	Tmp	7	2.858	11:07:42.6	11:07:46.7	0	4s	+4	49°	45°
7	Tmp	8	3.031	11:08:01.6	11:08:06.5	0	5s	+5	48°	45°
8	Tmp	9	3.359	11:08:35.0	11:08:40.2	0	5s	+5	51°	44°
9	Tmp	10	3.544	11:08:56.8	11:09:03.2	0	6s	+6	52°	42°
10	Tmp	12	4.019	11:09:54.2	11:10:04.6	0	10s	[+10]	56°	43°
11	Tmp	12	4.190	11:10:12.9	11:10:22.9	0	10s	[+10]	53°	44°
12	Tmp	13	4.324	11:10:26.8	11:10:36.7	0	10s	[+10]	57°	44°
13	Tmp	13	4.520	11:10:46.4	11:10:56.6	0	10s	[+10]	57°	47°
14	Tmp	14	5.059	11:11:46.1	11:11:58.3	0	12s	[+12]	57°	49°
15	Tmp	15	5.266	11:12:08.1	11:12:20.5	0	12s	[+12]	56°	49°
16	Tmp	20	5.748	11:14:03.6	11:13:18.9	0	45s	-45	70°	55°
17	Tmp	21	6.054	11:14:36.0	11:14:43.2	0	7s	+7	57°	55°
18	Tmp	22	6.503	11:15:28.1	11:15:48.8	0	21s	[+21]	72°	56°
19	Tmp	23	6.737	11:15:55.4	11:16:13.5	0	18s	[+18]	70°	56°
20	Tmp	24	6.932	11:16:17.3	11:16:29.7	0	12s	[+12]	66°	57°
21	Tmp	26	7.390	11:17:11.4	11:17:12.7	0	1s	+1	15°	56°
22	Tmp	28	7.669	11:17:45.2	11:17:47.4	0	2s	+2	34°	52°
23	Tmp	33	8.432	11:19:32.3	11:19:32.5	0	0s	0	4°	52°
24	Tmp	36	0.236	11:22:15.9	11:22:16.9	0	1s	+1	32°	51°
25	Tmp	38	0.650	11:23:00.1	11:23:02.2	0	2s	+2	43°	50°
26	Tmp	40	1.092	11:23:49.3	11:23:52.8	0	4s	+4	53°	50°
27	Tmp	42	1.457	11:24:37.7	11:24:45.6	0	8s	+8	63°	50°
28	Tmp	43	1.637	11:24:56.1	11:25:04.3	0	8s	+8	63°	50°
29	Tmp	45	2.035	11:25:40.2	11:25:44.3	0	4s	+4	55°	49°
30	Tmp	50	3.123	11:27:47.0	11:27:55.4	0	8s	+8	66°	49°
31	Tmp	54	4.066	11:30:11.7	11:30:15.8	0	4s	+4	48°	50°
32	Tmp	56	4.515	11:30:55.2	11:30:58.0	0	3s	+3	47°	50°
33	Tmp	58	4.795	11:31:21.8	11:31:24.4	0	3s	+3	49°	50°
34	Tmp	66	0.298	11:37:56.8	11:37:58.2	0	1s	+1	24°	50°
35	Tmp	67	0.757	11:38:42.5	11:38:42.8	0	0s	0	8°	50°
36	Tmp	68	1.467	11:39:45.3	11:39:45.6	0	0s	0	8°	49°
37	Tmp	69	1.829	11:40:18.4	11:40:18.8	0	0s	0	9°	49°
38	Tmp	71	2.582	11:41:32.2	11:41:32.0	0	0s	0	9°	49°
39	Tmp	72	2.928	11:42:08.9	11:42:09.1	0	0s	0	5°	49°
40	Tmp	77	3.653	11:43:40.0	11:43:41.4	0	1s	+1	17°	48°
41	Tmp	79	4.398	11:45:02.5	11:45:03.7	0	1s	+1	29°	48°
42	Tmp	82	5.020	11:46:19.3	11:46:21.2	0	2s	+2	41°	48°
43	Tmp	85	6.154	11:48:29.3	11:48:34.7	0	5s	+5	55°	48°
44	Tmp	94	0.120	11:53:12.0	11:53:12.3	0	0s	0	10°	48°
45	Tmp	99	1.660	11:56:59.8	11:57:01.0	0	1s	+1	20°	48°
46	Tmp	101	2.458	11:59:15.0	11:59:16.3	0	1s	+1	19°	47°
47	Tmp	103	2.738	11:59:51.6	11:59:52.2	0	1s	+1	19°	47°
48	Tmp	105	3.488	12:01:13.3	12:01:15.2	0	2s	+2	32°	45°
49	Tmp	110	0.218	12:04:31.0	12:04:31.4	0	0s	0	6°	45°
50	Tmp	113	0.988	12:06:21.3	12:06:24.3	0	3s	+3	43°	45°
51	Tmp	116	1.626	12:07:49.6	12:07:50.9	0	1s	+1	22°	45°
52	Tmp	118	2.336	12:09:13.6	12:09:15.6	0	2s	+2	41°	45°

PC	Tp	Trc	DistPC	Ideal	Passagem	Pen	Erro	Pontos	NoPC	AtePC
53	Tmp	119	2.761	12:09:53.3	12:09:53.6	0	0s	0	4°	45°
54	Tmp	123	3.632	12:11:44.8	12:11:44.9	0	0s	0	4°	45°
55	Tmp	124	4.232	12:12:40.9	12:12:41.9	0	1s	+1	19°	45°
56	Tmp	131	0.480	13:00:02.3	12:59:58.2	0	4s	-4	67°	45°
57	Tmp	132	0.904	13:00:36.4	13:00:36.4	0	0s	0	8°	44°
58	Tmp	133	1.584	13:01:32.6	13:01:32.8	0	0s	0	10°	44°
59	Tmp	136	2.651	13:03:10.1	13:03:08.6	0	2s	-2	46°	44°
60	Tmp	141	3.890	13:05:21.6	13:05:20.7	0	1s	-1	32°	44°
61	Tmp	143	4.745	13:06:40.3	13:06:39.4	0	1s	-1	25°	44°
62	Tmp	149	0.167	13:10:45.1	13:10:48.2	0	3s	+3	51°	44°
63	Tmp	152	0.793	13:11:53.5	13:11:57.9	0	4s	+4	60°	44°
64	Tmp	154	1.241	13:12:44.4	13:12:44.3	0	0s	0	4°	44°
65	Tmp	154	1.512	13:13:14.0	13:13:15.3	0	1s	+1	15°	44°
66	Tmp	154	1.961	13:14:02.9	13:14:05.8	0	3s	+3	39°	45°
67	Tmp	156	2.321	13:14:44.0	13:14:46.5	0	3s	+3	46°	44°
68	Tmp	158	2.815	13:15:35.8	13:15:35.9	0	0s	0	4°	44°
69	Tmp	161	3.225	13:16:24.6	13:16:27.5	0	3s	+3	45°	44°
70	Tmp	164	3.576	13:17:15.0	13:17:21.2	0	6s	+6	56°	44°
71	Tmp	168	4.260	13:18:51.4	13:18:57.0	0	6s	+6	60°	45°
72	Tmp	172	5.156	13:20:34.2	13:20:43.2	0	9s	+9	62°	45°
73	Tmp	174	5.648	13:21:42.6	13:21:52.7	0	10s	+10	65°	45°
74	Tmp	176	6.123	13:22:30.0	13:22:36.2	0	6s	+6	55°	45°
75	Tmp	178	6.721	13:23:32.7	13:23:40.8	0	8s	+8	58°	45°
76	Tmp	179	7.071	13:24:06.3	13:24:13.6	0	7s	+7	55°	45°
77	Tmp	182	7.669	13:25:13.0	13:25:21.3	0	8s	+8	57°	45°
78	Tmp	182	8.352	13:26:27.5	13:26:41.5	0	14s	[+14]	67°	45°
79	Tmp	185	9.543	13:28:52.4	13:29:02.7	0	10s	+10	62°	45°
80	Tmp	187	10.525	13:30:38.8	13:30:41.2	0	2s	+2	28°	44°
81	Tmp	189	10.942	13:31:22.3	13:31:20.3	0	2s	-2	30°	43°
82	Tmp	189	11.533	13:32:16.9	13:32:17.2	0	0s	0	4°	43°
83	Tmp	192	0.550	13:34:17.9	13:34:17.6	0	0s	0	5°	43°
84	Tmp	197	1.562	13:35:59.7	13:36:02.1	0	2s	+2	39°	43°
85	Tmp	201	2.200	13:37:10.6	13:37:14.8	0	4s	+4	57°	43°
86	Tmp	205	2.877	13:38:34.2	13:38:37.4	0	3s	+3	36°	43°
87	Tmp	207	3.443	13:39:41.6	13:39:48.4	0	7s	+7	64°	44°
88	Tmp	212	0.602	13:42:15.3	13:42:13.8	0	2s	-2	56°	44°
89	Tmp	214	1.101	13:43:09.2	13:43:06.6	0	3s	-3	53°	44°
90	Tmp	215	1.893	13:44:23.3	13:44:23.2	0	0s	0	7°	44°
91	Tmp	217	2.302	13:45:05.5	13:45:05.1	0	0s	0	7°	44°
92	Tmp	220	3.278	13:46:49.6	13:46:51.0	0	1s	+1	25°	44°
93	Tmp	223	4.139	13:48:18.0	13:48:18.6	0	1s	+1	25°	44°
94	Tmp	227	5.904	13:51:31.6	13:51:33.6	0	2s	+2	46°	44°

Num 137 Pen 0 PCZ 18 Total PP 285 Col. Final 44°


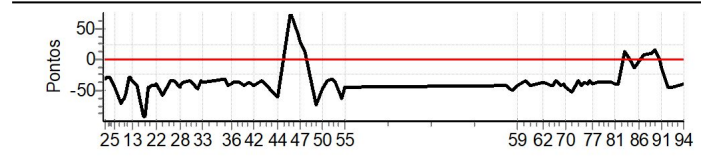




VELOCITTA - SP - Mitsubishi MotorSports 2024

Performance Individual

PC	Tp	Trc	DistPC	Ideal	Passagem	Pen	Erro	Pontos	NoPC	AtePC	PC	Tp	Trc	DistPC	Ideal	Passagem	Pen	Erro	Pontos	NoPC	AtePC	
N	138	138 / Alexandre Akio Tarumoto / Jussara Faria Tarumoto										53	Tmp	119	2.761	12:10:53.3	12:10:17.1	0	36s	-36	75°	77°
u		Cat / NL / Largada LIGHT / 138 / 10:58:00										54	Tmp	123	3.632	12:12:44.8	12:11:43.2	0	1m02s	-62	80°	77°
m	78°	Itápolis-SP L200 TRITON 3.2 DIESEL M/T										55	Tmp	124	4.232	12:13:40.9	12:12:56.9	0	44s	-44	78°	76°
PC	Tp	Trc	DistPC	Ideal	Passagem	Pen	Erro	Pontos	NoPC	AtePC	PC	Tp	Trc	DistPC	Ideal	Passagem	Pen	Erro	Pontos	NoPC	AtePC	
1	Tmp	2	0.276	11:03:30.1	11:03:01.0	0	29s	-29	88°	92°	56	Tmp	131	0.480	13:01:02.3	13:00:20.5	0	42s	-42	85°	76°	
2	Tmp	3	0.631	11:04:11.1	11:03:40.3	0	31s	-31	89°	91°	57	Tmp	132	0.904	13:01:36.4	13:00:50.6	0	46s	-46	85°	76°	
3	Tmp	4	0.817	11:04:32.3	11:04:03.0	0	29s	-29	88°	90°	58	Tmp	133	1.584	13:02:32.6	13:01:44.8	0	48s	-48	85°	76°	
4	Tmp	5	1.291	11:05:24.1	11:04:56.2	0	28s	-28	83°	90°	59	Tmp	136	2.651	13:04:10.1	13:03:29.3	0	41s	-41	86°	75°	
5	Tmp	7	1.863	11:06:43.2	11:06:00.5	0	43s	-43	86°	90°	60	Tmp	141	3.890	13:06:21.6	13:05:49.0	0	33s	-33	85°	75°	
6	Tmp	7	2.858	11:08:42.6	11:07:33.3	0	1m09s	-69	84°	85°	61	Tmp	143	4.745	13:07:40.3	13:06:59.5	0	41s	-41	86°	76°	
7	Tmp	8	3.031	11:09:01.6	11:07:55.8	0	1m06s	-66	80°	83°	62	Tmp	149	0.167	13:11:45.1	13:11:10.1	0	35s	-35	85°	75°	
8	Tmp	9	3.359	11:09:35.0	11:08:34.5	0	1m01s	-61	80°	81°	63	Tmp	152	0.793	13:12:53.5	13:12:14.8	0	39s	-39	86°	75°	
9	Tmp	10	3.544	11:09:56.8	11:09:01.7	0	55s	-55	78°	80°	64	Tmp	154	1.241	13:13:44.4	13:13:04.1	0	40s	-40	86°	75°	
10	Tmp	12	4.019	11:10:54.2	11:10:24.8	0	29s	-29	71°	79°	65	Tmp	154	1.512	13:14:14.0	13:13:33.6	0	40s	-40	86°	75°	
11	Tmp	12	4.190	11:11:12.9	11:10:44.8	0	28s	-28	71°	81°	66	Tmp	154	1.961	13:15:02.9	13:14:29.3	0	34s	-34	81°	75°	
12	Tmp	13	4.324	11:11:26.8	11:10:57.1	0	30s	-30	71°	80°	67	Tmp	156	2.321	13:15:44.0	13:15:08.0	0	36s	-36	80°	75°	
13	Tmp	13	4.520	11:11:46.4	11:11:14.4	0	32s	-32	72°	80°	68	Tmp	158	2.815	13:16:35.8	13:15:54.1	0	42s	-42	80°	75°	
14	Tmp	14	5.059	11:12:46.1	11:12:07.7	0	38s	-38	72°	80°	69	Tmp	161	3.225	13:17:24.6	13:16:46.3	0	38s	-38	80°	76°	
15	Tmp	15	5.266	11:13:08.1	11:12:28.3	0	40s	-40	73°	78°	70	Tmp	164	3.576	13:18:15.0	13:17:30.0	0	45s	-45	82°	77°	
16	Tmp	20	5.748	11:15:03.6	11:13:33.9	0	1m30s	-90	83°	78°	71	Tmp	168	4.260	13:19:51.4	13:18:59.9	0	52s	-52	84°	77°	
17	Tmp	21	6.054	11:15:36.0	11:14:04.7	0	1m31s	-91	83°	78°	72	Tmp	172	5.156	13:21:34.2	13:21:01.3	0	33s	-33	78°	77°	
18	Tmp	22	6.503	11:16:28.1	11:15:43.2	0	45s	-45	79°	78°	73	Tmp	174	5.648	13:22:42.6	13:22:01.7	0	41s	-41	82°	77°	
19	Tmp	23	6.737	11:16:55.4	11:16:10.4	0	45s	-45	79°	78°	74	Tmp	176	6.123	13:23:30.0	13:22:53.2	0	37s	-37	75°	77°	
20	Tmp	24	6.932	11:17:17.3	11:16:35.3	0	42s	-42	78°	77°	75	Tmp	178	6.721	13:24:32.7	13:23:53.6	0	39s	-39	76°	77°	
21	Tmp	26	7.390	11:18:11.4	11:17:30.6	0	41s	-41	79°	77°	76	Tmp	179	7.071	13:25:06.3	13:24:32.9	0	33s	-33	76°	77°	
22	Tmp	28	7.669	11:18:45.2	11:18:07.5	0	38s	-38	79°	78°	77	Tmp	182	7.669	13:26:13.0	13:25:34.9	0	38s	-38	76°	77°	
23	Tmp	33	8.432	11:20:32.3	11:19:36.2	0	56s	-56	78°	78°	78	Tmp	182	8.352	13:27:27.5	13:26:51.2	0	36s	-36	76°	78°	
24	Tmp	36	0.236	11:23:15.9	11:22:43.4	0	33s	-33	73°	78°	79	Tmp	185	9.543	13:29:52.4	13:29:15.4	0	37s	-37	76°	78°	
25	Tmp	38	0.650	11:24:00.1	11:23:26.1	0	34s	-34	76°	78°	80	Tmp	187	10.525	13:31:38.8	13:31:03.2	0	36s	-36	74°	78°	
26	Tmp	40	1.092	11:24:49.3	11:24:10.4	0	39s	-39	78°	78°	81	Tmp	189	10.942	13:32:22.3	13:31:43.9	0	38s	-38	74°	78°	
27	Tmp	42	1.457	11:25:37.7	11:24:54.4	0	43s	-43	78°	78°	82	Tmp	189	11.533	13:33:16.9	13:32:38.9	0	38s	-38	74°	78°	
28	Tmp	43	1.637	11:25:56.1	11:25:14.4	0	42s	-42	78°	78°	83	Tmp	192	0.550	13:35:17.9	13:35:31.3	0	13s	[+13]	75°	78°	
29	Tmp	45	2.035	11:26:40.2	11:26:05.3	0	35s	-35	77°	77°	84	Tmp	197	1.562	13:36:59.7	13:36:57.3	0	2s	-2	38°	78°	
30	Tmp	50	3.123	11:28:47.0	11:28:15.2	0	32s	-32	77°	77°	85	Tmp	201	2.200	13:38:10.6	13:37:58.3	0	12s	-12	72°	78°	
31	Tmp	54	4.066	11:31:11.7	11:30:26.2	0	46s	-46	78°	76°	86	Tmp	205	2.877	13:39:34.2	13:39:33.6	0	1s	-1	12°	78°	
32	Tmp	56	4.515	11:31:55.2	11:31:22.3	0	33s	-33	76°	76°	87	Tmp	207	3.443	13:40:41.6	13:40:52.0	0	10s	[+10]	70°	78°	
33	Tmp	58	4.795	11:32:21.8	11:31:44.6	0	37s	-37	78°	76°	88	Tmp	212	0.602	13:43:15.3	13:43:26.6	0	11s	[+11]	76°	78°	
34	Tmp	66	0.298	11:38:56.8	11:38:25.4	0	31s	-31	84°	77°	89	Tmp	214	1.101	13:44:09.2	13:44:25.6	0	16s	[+16]	75°	78°	
35	Tmp	67	0.757	11:39:42.5	11:39:02.8	0	40s	-40	86°	77°	90	Tmp	215	1.893	13:45:23.3	13:45:24.2	0	1s	[+1]	27°	78°	
36	Tmp	68	1.467	11:40:45.3	11:40:06.9	0	38s	-38	85°	77°	91	Tmp	217	2.302	13:46:05.5	13:45:52.4	0	13s	-13	69°	78°	
37	Tmp	69	1.829	11:41:18.4	11:40:41.3	0	37s	-37	85°	77°	92	Tmp	220	3.278	13:47:49.6	13:47:06.3	0	43s	-43	78°	78°	
38	Tmp	71	2.582	11:42:32.2	11:41:55.3	0	37s	-37	85°	77°	93	Tmp	223	4.139	13:49:18.0	13:48:35.5	0	43s	-43	77°	78°	
39	Tmp	72	2.928	11:43:08.9	11:42:31.9	0	37s	-37	85°	77°	94	Tmp	227	5.904	13:52:31.6	13:51:52.3	0	39s	-39	76°	78°	
40	Tmp	77	3.653	11:44:40.0	11:43:58.4	0	42s	-42	86°	78°	Num 138 Pen 0 PCZ 0 Total PP 3397 Col. Final 78°											
41	Tmp	79	4.398	11:46:02.5	11:45:26.2	0	36s	-36	85°	79°												
42	Tmp	82	5.020	11:47:19.3	11:46:38.2	0	41s	-41	85°	79°												
43	Tmp	85	6.154	11:49:29.3	11:48:57.0	0	32s	-32	75°	79°												
44	Tmp	94	0.120	11:54:12.0	11:53:11.9	0	1m00s	-60	84°	79°												
45	Tmp	99	1.660	11:57:59.8	11:59:16.6	0	1m17s	[+77]	83°	78°												
46	Tmp	101	2.458	12:00:15.0	12:00:56.2	0	41s	[+41]	79°	78°												
47	Tmp	103	2.738	12:00:51.6	12:01:23.0	0	31s	[+31]	78°	77°												
48	Tmp	105	3.488	12:02:13.3	12:02:26.7	0	13s	[+13]	72°	77°												
49	Tmp	110	0.218	12:05:31.0	12:04:18.3	0	1m13s	-73	84°	77°												
50	Tmp	113	0.988	12:07:21.3	12:06:35.5	0	46s	-46	83°	78°												
51	Tmp	116	1.626	12:08:49.6	12:08:16.7	0	33s	-33	76°	78°												
52	Tmp	118	2.336	12:10:13.6	12:09:42.6	0	31s	-31	73°	78°												






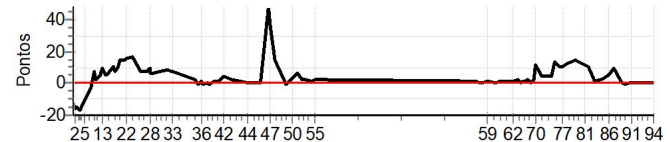
VELOCITTA - SP - Mitsubishi MotorSports 2024

Performance Individual

PC	Tp	Trc	DistPC	Ideal	Passagem	Pen	Erro	Pontos	NoPC	AtePC
N u m	139	139 / Gustavo Ribeiro Gaino / Adriana Melo								
		Cat / NL / Largada		LIGHT / 139 / 10:59:00						
		São Paulo-SP				PAJERO TR4 5P 2.0L G 4X4 MT				
PC	Tp	Trc	DistPC	Ideal	Passagem	Pen	Erro	Pontos	NoPC	AtePC
1	Tmp	2	0.276	11:04:30.1	11:04:17.0	0	13s	-13	84 °	90 °
2	Tmp	3	0.631	11:05:11.1	11:04:54.9	0	16s	-16	85 °	86 °
3	Tmp	4	0.817	11:05:32.3	11:05:17.5	0	15s	-15	80 °	86 °
4	Tmp	5	1.291	11:06:24.1	11:06:07.4	0	17s	-17	77 °	86 °
5	Tmp	7	1.863	11:07:43.2	11:07:32.6	0	11s	-11	66 °	82 °
6	Tmp	7	2.858	11:09:42.6	11:09:39.4	0	3s	-3	46 °	72 °
7	Tmp	8	3.031	11:10:01.6	11:10:03.4	0	2s	+2	31 °	68 °
8	Tmp	9	3.359	11:10:35.0	11:10:41.5	0	7s	+7	56 °	65 °
9	Tmp	10	3.544	11:10:56.8	11:10:59.2	0	2s	+2	23 °	64 °
10	Tmp	12	4.019	11:11:54.2	11:11:58.6	0	4s	+4	38 °	64 °
11	Tmp	12	4.190	11:12:12.9	11:12:18.2	0	5s	+5	42 °	64 °
12	Tmp	13	4.324	11:12:26.8	11:12:32.4	0	6s	+6	48 °	64 °
13	Tmp	13	4.520	11:12:46.4	11:12:55.4	0	9s	+9	56 °	60 °
14	Tmp	14	5.059	11:13:46.1	11:13:51.3	0	5s	+5	50 °	55 °
15	Tmp	15	5.266	11:14:08.1	11:14:13.4	0	5s	+5	51 °	55 °
16	Tmp	20	5.748	11:16:03.6	11:16:13.7	0	10s	+10	55 °	54 °
17	Tmp	21	6.054	11:16:36.0	11:16:43.3	0	7s	+7	56 °	52 °
18	Tmp	22	6.503	11:17:28.1	11:17:38.4	0	10s	+10	62 °	52 °
19	Tmp	23	6.737	11:17:55.4	11:18:09.7	0	14s	[+14]	67 °	52 °
20	Tmp	24	6.932	11:18:17.3	11:18:31.0	0	14s	[+14]	68 °	52 °
21	Tmp	26	7.390	11:19:11.4	11:19:25.7	0	14s	[+14]	69 °	53 °
22	Tmp	28	7.669	11:19:45.2	11:20:00.6	0	15s	[+15]	67 °	54 °
23	Tmp	33	8.432	11:21:32.3	11:21:49.5	0	17s	[+17]	68 °	56 °
24	Tmp	36	0.236	11:24:15.9	11:24:23.2	0	7s	+7	64 °	55 °
25	Tmp	38	0.650	11:25:00.1	11:25:07.2	0	7s	+7	60 °	56 °
26	Tmp	40	1.092	11:25:49.3	11:25:56.0	0	7s	+7	60 °	54 °
27	Tmp	42	1.457	11:26:37.7	11:26:46.4	0	9s	+9	65 °	55 °
28	Tmp	43	1.637	11:26:56.1	11:27:02.4	0	6s	+6	60 °	55 °
29	Tmp	45	2.035	11:27:40.2	11:27:46.5	0	6s	+6	61 °	56 °
30	Tmp	50	3.123	11:29:47.0	11:29:53.9	0	7s	+7	63 °	56 °
31	Tmp	54	4.066	11:32:11.7	11:32:20.0	0	8s	+8	60 °	56 °
32	Tmp	56	4.515	11:32:55.2	11:33:02.0	0	7s	+7	61 °	54 °
33	Tmp	58	4.795	11:33:21.8	11:33:28.7	0	7s	+7	61 °	54 °
34	Tmp	66	0.298	11:39:56.8	11:39:59.1	0	2s	+2	41 °	54 °
35	Tmp	67	0.757	11:40:42.5	11:40:41.9	0	1s	-1	32 °	54 °
36	Tmp	68	1.467	11:41:45.3	11:41:46.2	0	1s	+1	36 °	53 °
37	Tmp	69	1.829	11:42:18.4	11:42:17.1	0	1s	-1	32 °	53 °
38	Tmp	71	2.582	11:43:32.2	11:43:31.9	0	0s	0	8 °	53 °
39	Tmp	72	2.928	11:44:08.9	11:44:08.2	0	1s	-1	30 °	53 °
40	Tmp	77	3.653	11:45:40.0	11:45:41.4	0	1s	+1	16 °	53 °
41	Tmp	79	4.398	11:47:02.5	11:47:03.9	0	1s	+1	28 °	52 °
42	Tmp	82	5.020	11:48:19.3	11:48:23.4	0	4s	+4	56 °	53 °
43	Tmp	85	6.154	11:50:29.3	11:50:31.5	0	2s	+2	36 °	53 °
44	Tmp	94	0.120	11:55:12.0	11:55:11.8	0	0s	0	9 °	53 °
45	Tmp	99	1.660	11:58:59.8	11:58:59.5	0	0s	0	2 °	52 °
46	Tmp	101	2.458	12:01:15.0	12:02:03.3	0	48s	[+48]	81 °	53 °
47	Tmp	103	2.738	12:01:51.6	12:02:29.0	0	37s	[+37]	80 °	54 °
48	Tmp	105	3.488	12:03:13.3	12:03:27.5	0	14s	[+14]	73 °	55 °
49	Tmp	110	0.218	12:06:31.0	12:06:29.9	0	1s	-1	22 °	53 °
50	Tmp	113	0.988	12:08:21.3	12:08:24.6	0	3s	+3	42 °	53 °
51	Tmp	116	1.626	12:09:49.6	12:09:55.3	0	6s	+6	52 °	53 °
52	Tmp	118	2.336	12:11:13.6	12:11:16.0	0	2s	+2	40 °	52 °

PC	Tp	Trc	DistPC	Ideal	Passagem	Pen	Erro	Pontos	NoPC	AtePC
53	Tmp	119	2.761	12:11:53.3	12:11:55.7	0	2s	+2	43 °	51 °
54	Tmp	123	3.632	12:13:44.8	12:13:46.1	0	1s	+1	20 °	51 °
55	Tmp	124	4.232	12:14:40.9	12:14:42.7	0	2s	+2	47 °	51 °
56	Tmp	131	0.480	13:02:02.3	13:02:03.5	0	1s	+1	39 °	49 °
57	Tmp	132	0.904	13:02:36.4	13:02:36.2	0	0s	0	7 °	49 °
58	Tmp	133	1.584	13:03:32.6	13:03:32.7	0	0s	0	9 °	49 °
59	Tmp	136	2.651	13:05:10.1	13:05:10.8	0	1s	+1	29 °	49 °
60	Tmp	141	3.890	13:07:21.6	13:07:21.7	0	0s	0	7 °	49 °
61	Tmp	143	4.745	13:08:40.3	13:08:41.1	0	1s	+1	24 °	48 °
62	Tmp	149	0.167	13:12:45.1	13:12:46.2	0	1s	+1	27 °	48 °
63	Tmp	152	0.793	13:13:53.5	13:13:55.9	0	2s	+2	42 °	48 °
64	Tmp	154	1.241	13:14:44.4	13:14:44.7	0	0s	0	3 °	48 °
65	Tmp	154	1.512	13:15:14.0	13:15:15.1	0	1s	+1	14 °	48 °
66	Tmp	154	1.961	13:16:02.9	13:16:04.3	0	1s	+1	14 °	48 °
67	Tmp	156	2.321	13:16:44.0	13:16:45.9	0	2s	+2	38 °	48 °
68	Tmp	158	2.815	13:17:35.8	13:17:36.0	0	0s	0	3 °	47 °
69	Tmp	161	3.225	13:18:24.6	13:18:26.2	0	2s	+2	35 °	47 °
70	Tmp	164	3.576	13:19:15.0	13:19:25.8	0	11s	+11	71 °	49 °
71	Tmp	168	4.260	13:20:51.4	13:20:55.1	0	4s	+4	46 °	47 °
72	Tmp	172	5.156	13:22:34.2	13:22:38.1	0	4s	+4	44 °	47 °
73	Tmp	174	5.648	13:23:42.6	13:23:47.0	0	4s	+4	44 °	47 °
74	Tmp	176	6.123	13:24:30.0	13:24:43.0	0	13s	[+13]	64 °	49 °
75	Tmp	178	6.721	13:25:32.7	13:25:44.1	0	11s	+11	65 °	49 °
76	Tmp	179	7.071	13:26:06.3	13:26:16.2	0	10s	+10	61 °	49 °
77	Tmp	182	7.669	13:27:13.0	13:27:23.1	0	10s	+10	63 °	49 °
78	Tmp	182	8.352	13:28:27.5	13:28:39.7	0	12s	+12	64 °	49 °
79	Tmp	185	9.543	13:30:52.4	13:31:06.5	0	14s	[+14]	66 °	49 °
80	Tmp	187	10.525	13:32:38.8	13:32:51.1	0	12s	+12	60 °	49 °
81	Tmp	189	10.942	13:33:22.3	13:33:33.4	0	11s	+11	58 °	48 °
82	Tmp	189	11.533	13:34:16.9	13:34:26.8	0	10s	+10	60 °	48 °
83	Tmp	192	0.550	13:36:17.9	13:36:18.6	0	1s	+1	34 °	48 °
84	Tmp	197	1.562	13:37:59.7	13:38:02.0	0	2s	+2	37 °	48 °
85	Tmp	201	2.200	13:39:10.6	13:39:13.4	0	3s	+3	42 °	48 °
86	Tmp	205	2.877	13:40:34.2	13:40:39.6	0	5s	+5	60 °	48 °
87	Tmp	207	3.443	13:41:41.6	13:41:51.0	0	9s	+9	68 °	50 °
88	Tmp	212	0.602	13:44:15.3	13:44:15.3	0	0s	0	7 °	50 °
89	Tmp	214	1.101	13:45:09.2	13:45:07.9	0	1s	-1	24 °	49 °
90	Tmp	215	1.893	13:46:23.3	13:46:23.3	0	0s	0	6 °	48 °
91	Tmp	217	2.302	13:47:05.5	13:47:05.4	0	0s	0	6 °	48 °
92	Tmp	220	3.278	13:48:49.6	13:48:49.5	0	0s	0	8 °	48 °
93	Tmp	223	4.139	13:50:18.0	13:50:18.4	0	0s	0	5 °	48 °
94	Tmp	227	5.904	13:53:31.6	13:53:32.0	0	0s	0	6 °	48 °

Num **139** Pen **0** PCZ **14** Total PP **381** Col. Final **48°**






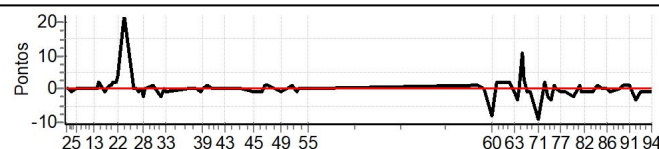
VELOCITTA - SP - Mitsubishi MotorSports 2024

Performance Individual

PC	Tp	Trc	DistPC	Ideal	Passagem	Pen	Erro	Pontos	NoPC	AtePC
N u m	140	140 / Igor Vicente Moreno / Laerte Moreno								
		Cat / NL / Largada		LIGHT / 140 / 11:00:00						
		São Paulo-SP				L200 TRITON SPORT HPE-S				
PC	Tp	Trc	DistPC	Ideal	Passagem	Pen	Erro	Pontos	NoPC	AtePC
1	Tmp	2	0.276	11:05:30.1	11:05:30.0	0	0s	0	5°	5°
2	Tmp	3	0.631	11:06:11.1	11:06:10.8	0	0s	0	6°	4°
3	Tmp	4	0.817	11:06:32.3	11:06:32.5	0	0s	0	4°	2°
4	Tmp	5	1.291	11:07:24.1	11:07:23.5	0	1s	-1	19°	7°
5	Tmp	7	1.863	11:08:43.2	11:08:42.9	0	0s	0	5°	4°
6	Tmp	7	2.858	11:10:42.6	11:10:42.9	0	0s	0	5°	3°
7	Tmp	8	3.031	11:11:01.6	11:11:01.4	0	0s	0	3°	1°
8	Tmp	9	3.359	11:11:35.0	11:11:35.4	0	0s	0	3°	1°
9	Tmp	10	3.544	11:11:56.8	11:11:56.7	0	0s	0	4°	1°
10	Tmp	12	4.019	11:12:54.2	11:12:54.3	0	0s	0	3°	1°
11	Tmp	12	4.190	11:13:12.9	11:13:13.0	0	0s	0	4°	1°
12	Tmp	13	4.324	11:13:26.8	11:13:26.8	0	0s	0	3°	1°
13	Tmp	13	4.520	11:13:46.4	11:13:46.3	0	0s	0	3°	1°
14	Tmp	14	5.059	11:14:46.1	11:14:46.2	0	0s	0	3°	1°
15	Tmp	15	5.266	11:15:08.1	11:15:10.4	0	2s	[+2]	34°	1°
16	Tmp	20	5.748	11:17:03.6	11:17:03.0	0	1s	-1	14°	1°
17	Tmp	21	6.054	11:17:36.0	11:17:36.2	0	0s	0	3°	1°
18	Tmp	22	6.503	11:18:28.1	11:18:29.1	0	1s	+1	20°	1°
19	Tmp	23	6.737	11:18:55.4	11:18:56.6	0	1s	+1	20°	1°
20	Tmp	24	6.932	11:19:17.3	11:19:19.5	0	2s	[+2]	26°	1°
21	Tmp	26	7.390	11:20:11.4	11:20:13.4	0	2s	[+2]	34°	1°
22	Tmp	28	7.669	11:20:45.2	11:20:49.1	0	4s	[+4]	51°	1°
23	Tmp	33	8.432	11:22:32.3	11:22:54.4	0	22s	[+22]	71°	4°
24	Tmp	36	0.236	11:25:15.9	11:25:15.9	0	0s	0	9°	4°
25	Tmp	38	0.650	11:26:00.1	11:25:59.8	0	0s	0	7°	3°
26	Tmp	40	1.092	11:26:49.3	11:26:48.1	0	1s	-1	26°	3°
27	Tmp	42	1.457	11:27:37.7	11:27:37.4	0	0s	0	5°	2°
28	Tmp	43	1.637	11:27:56.1	11:27:54.6	0	2s	-2	38°	7°
29	Tmp	45	2.035	11:28:40.2	11:28:39.8	0	0s	0	6°	7°
30	Tmp	50	3.123	11:30:47.0	11:30:47.6	0	1s	+1	24°	7°
31	Tmp	54	4.066	11:33:11.7	11:33:10.2	0	2s	-2	32°	7°
32	Tmp	56	4.515	11:33:55.2	11:33:54.8	0	0s	0	5°	7°
33	Tmp	58	4.795	11:34:21.8	11:34:21.3	0	1s	-1	23°	6°
34	Tmp	66	0.298	11:40:56.8	11:40:56.9	0	0s	0	4°	5°
35	Tmp	67	0.757	11:41:42.5	11:41:42.5	0	0s	0	7°	4°
36	Tmp	68	1.467	11:42:45.3	11:42:45.4	0	0s	0	7°	3°
37	Tmp	69	1.829	11:43:18.4	11:43:18.8	0	0s	0	8°	3°
38	Tmp	71	2.582	11:44:32.2	11:44:31.6	0	1s	-1	29°	4°
39	Tmp	72	2.928	11:45:08.9	11:45:09.3	0	0s	0	4°	4°
40	Tmp	77	3.653	11:46:40.0	11:46:41.0	0	1s	+1	15°	4°
41	Tmp	79	4.398	11:48:02.5	11:48:02.9	0	0s	0	6°	2°
42	Tmp	82	5.020	11:49:19.3	11:49:19.5	0	0s	0	4°	2°
43	Tmp	85	6.154	11:51:29.3	11:51:29.4	0	0s	0	2°	2°
44	Tmp	94	0.120	11:56:12.0	11:56:12.0	0	0s	0	8°	2°
45	Tmp	99	1.660	11:59:59.8	11:59:58.5	0	1s	-1	19°	2°
46	Tmp	101	2.458	12:02:15.0	12:02:14.2	0	1s	-1	18°	2°
47	Tmp	103	2.738	12:02:51.6	12:02:52.3	0	1s	+1	18°	3°
48	Tmp	105	3.488	12:04:13.3	12:04:14.3	0	1s	+1	17°	3°
49	Tmp	110	0.218	12:07:31.0	12:07:30.3	0	1s	-1	21°	4°
50	Tmp	113	0.988	12:09:21.3	12:09:21.4	0	0s	0	2°	2°
51	Tmp	116	1.626	12:10:49.6	12:10:50.3	0	1s	+1	21°	3°
52	Tmp	118	2.336	12:12:13.6	12:12:13.1	0	1s	-1	22°	3°

PC	Tp	Trc	DistPC	Ideal	Passagem	Pen	Erro	Pontos	NoPC	AtePC
53	Tmp	119	2.761	12:12:53.3	12:12:53.4	0	0s	0	3°	3°
54	Tmp	123	3.632	12:14:44.8	12:14:45.2	0	0s	0	3°	2°
55	Tmp	124	4.232	12:15:40.9	12:15:40.5	0	0s	0	4°	2°
56	Tmp	131	0.480	13:03:02.3	13:03:03.3	0	1s	+1	38°	3°
57	Tmp	132	0.904	13:03:36.4	13:03:37.2	0	1s	+1	37°	3°
58	Tmp	133	1.584	13:04:32.6	13:04:33.4	0	1s	+1	30°	3°
59	Tmp	136	2.651	13:06:10.1	13:06:10.1	0	0s	0	7°	3°
60	Tmp	141	3.890	13:08:21.6	13:08:13.3	0	8s	-8	69°	10°
61	Tmp	143	4.745	13:09:40.3	13:09:42.5	0	2s	[+2]	51°	10°
62	Tmp	149	0.167	13:13:45.1	13:13:47.1	0	2s	[+2]	41°	11°
63	Tmp	152	0.793	13:14:53.5	13:14:52.9	0	1s	-1	28°	11°
64	Tmp	154	1.241	13:15:44.4	13:15:41.4	0	3s	-3	53°	13°
65	Tmp	154	1.512	13:16:14.0	13:16:14.4	0	0s	0	2°	11°
66	Tmp	154	1.961	13:17:02.9	13:17:14.1	0	11s	[+11]	71°	11°
67	Tmp	156	2.321	13:17:44.0	13:17:47.2	0	3s	[+3]	45°	13°
68	Tmp	158	2.815	13:18:35.8	13:18:35.1	0	1s	-1	12°	13°
69	Tmp	161	3.225	13:19:24.6	13:19:23.2	0	1s	-1	19°	11°
70	Tmp	164	3.576	13:20:15.0	13:20:10.7	0	4s	-4	45°	14°
71	Tmp	168	4.260	13:21:51.4	13:21:42.9	0	9s	-9	66°	19°
72	Tmp	172	5.156	13:23:34.2	13:23:36.5	0	2s	[+2]	30°	19°
73	Tmp	174	5.648	13:24:42.6	13:24:41.0	0	2s	-2	30°	18°
74	Tmp	176	6.123	13:25:30.0	13:25:27.3	0	3s	-3	37°	18°
75	Tmp	178	6.721	13:26:32.7	13:26:33.8	0	1s	+1	21°	18°
76	Tmp	179	7.071	13:27:06.3	13:27:06.4	0	0s	0	5°	18°
77	Tmp	182	7.669	13:28:13.0	13:28:12.1	0	1s	-1	8°	18°
78	Tmp	182	8.352	13:29:27.5	13:29:26.3	0	1s	-1	16°	18°
79	Tmp	185	9.543	13:31:52.4	13:31:50.4	0	2s	-2	29°	18°
80	Tmp	187	10.525	13:33:38.8	13:33:40.2	0	1s	+1	19°	18°
81	Tmp	189	10.942	13:34:22.3	13:34:21.3	0	1s	-1	12°	18°
82	Tmp	189	11.533	13:35:16.9	13:35:15.6	0	1s	-1	21°	17°
83	Tmp	192	0.550	13:37:17.9	13:37:16.8	0	1s	-1	33°	18°
84	Tmp	197	1.562	13:38:59.7	13:39:00.9	0	1s	+1	15°	18°
85	Tmp	201	2.200	13:40:10.6	13:40:10.9	0	0s	0	4°	18°
86	Tmp	205	2.877	13:41:34.2	13:41:33.9	0	0s	0	3°	17°
87	Tmp	207	3.443	13:42:41.6	13:42:40.6	0	1s	-1	9°	17°
88	Tmp	212	0.602	13:45:15.3	13:45:15.2	0	0s	0	6°	16°
89	Tmp	214	1.101	13:46:09.2	13:46:09.9	0	1s	+1	23°	15°
90	Tmp	215	1.893	13:47:23.3	13:47:24.0	0	1s	+1	26°	15°
91	Tmp	217	2.302	13:48:05.5	13:48:06.2	0	1s	+1	26°	15°
92	Tmp	220	3.278	13:49:49.6	13:49:47.0	0	3s	-3	55°	18°
93	Tmp	223	4.139	13:51:18.0	13:51:17.4	0	1s	-1	24°	18°
94	Tmp	227	5.904	13:54:31.6	13:54:31.1	0	1s	-1	22°	18°

Num 140 Pen 0 PCZ 38 Total PP 74 Col. Final 18°




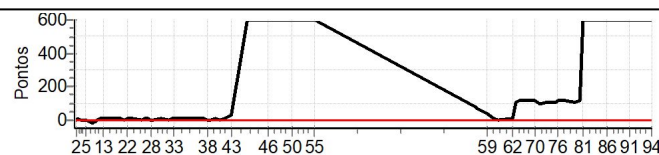


VELOCITTA - SP - Mitsubishi MotorSports 2024

Performance Individual

PC	Tp	Trc	DistPC	Ideal	Passagem	Pen	Erro	Pontos	NoPC	AtePC	PC	Tp	Trc	DistPC	Ideal	Passagem	Pen	Erro	Pontos	NoPC	AtePC	
N	142	142 / Edvando de Lima / Camila Portugal										53	Tmp	119	2.761	12:14:53.3	12:37:34.8	0	22m42s	[+600]	91°	78°
u		Cat / NL / Largada LIGHT / 142 / 11:02:00										54	Tmp	123	3.632	12:16:44.8	12:39:30.8	0	22m46s	+600	91°	82°
m	86°	Guarulhos-SP PAJERO TR4 FLEX 2.0 4X4 MT 5P										55	Tmp	124	4.232	12:17:40.9	12:40:30.9	0	22m50s	+600	91°	82°
PC	Tp	Trc	DistPC	Ideal	Passagem	Pen	Erro	Pontos	NoPC	AtePC	PC	Tp	Trc	DistPC	Ideal	Passagem	Pen	Erro	Pontos	NoPC	AtePC	
1	Tmp	2	0.276	11:07:30.1	11:07:35.0	0	5s	+5	61°	48°	56	Tmp	131	0.480	13:05:02.3	13:06:14.0	0	1m12s	+72	86°	82°	
2	Tmp	3	0.631	11:08:11.1	11:08:09.9	0	1s	-1	29°	37°	57	Tmp	132	0.904	13:05:36.4	13:06:40.4	0	1m04s	+64	86°	82°	
3	Tmp	4	0.817	11:08:32.3	11:08:36.2	0	4s	+4	53°	51°	58	Tmp	133	1.584	13:06:32.6	13:07:30.3	0	58s	+58	86°	82°	
4	Tmp	5	1.291	11:09:24.1	11:09:24.4	0	0s	0	5°	42°	59	Tmp	136	2.651	13:08:10.1	13:08:47.7	0	38s	+38	85°	82°	
5	Tmp	7	1.863	11:10:43.2	11:10:40.8	0	2s	-2	35°	37°	60	Tmp	141	3.890	13:10:21.6	13:10:27.0	0	5s	+5	65°	82°	
6	Tmp	7	2.858	11:12:42.6	11:12:18.8	0	24s	-24	73°	58°	61	Tmp	143	4.745	13:11:40.3	13:11:34.6	0	6s	-6	67°	81°	
7	Tmp	8	3.031	11:13:01.6	11:12:47.5	0	14s	-14	65°	62°	62	Tmp	149	0.167	13:15:45.1	13:15:55.2	0	10s	+10	76°	81°	
8	Tmp	9	3.359	11:13:35.0	11:13:25.0	0	10s	-10	60°	61°	63	Tmp	152	0.793	13:16:53.5	13:18:40.9	0	1m47s	+107	89°	81°	
9	Tmp	10	3.544	11:13:56.8	11:13:51.6	0	5s	-5	46°	60°	64	Tmp	154	1.241	13:17:44.4	13:19:37.0	0	1m53s	+113	89°	80°	
10	Tmp	12	4.019	11:14:54.2	11:14:57.5	0	3s	+3	35°	60°	65	Tmp	154	1.512	13:18:14.0	13:20:04.3	0	1m50s	+110	89°	80°	
11	Tmp	12	4.190	11:15:12.9	11:15:20.0	0	7s	+7	46°	60°	66	Tmp	154	1.961	13:19:02.9	13:20:59.9	0	1m57s	+117	89°	80°	
12	Tmp	13	4.324	11:15:26.8	11:15:32.2	0	5s	+5	43°	56°	67	Tmp	156	2.321	13:19:44.0	13:21:38.6	0	1m55s	+115	89°	80°	
13	Tmp	13	4.520	11:15:46.4	11:15:50.1	0	4s	+4	41°	52°	68	Tmp	158	2.815	13:20:35.8	13:22:26.1	0	1m50s	+110	89°	80°	
14	Tmp	14	5.059	11:16:46.1	11:16:48.7	0	3s	+3	40°	52°	69	Tmp	161	3.225	13:21:24.6	13:23:17.5	0	1m53s	+113	88°	80°	
15	Tmp	15	5.266	11:17:08.1	11:17:09.1	0	1s	+1	15°	47°	70	Tmp	164	3.576	13:22:15.0	13:24:03.3	0	1m48s	+108	87°	80°	
16	Tmp	20	5.748	11:19:03.6	11:19:09.7	0	6s	+6	45°	46°	71	Tmp	168	4.260	13:23:51.4	13:25:22.5	0	1m31s	+91	87°	80°	
17	Tmp	21	6.054	11:19:36.0	11:19:40.2	0	4s	+4	41°	44°	72	Tmp	172	5.156	13:25:34.2	13:27:12.6	0	1m38s	+98	87°	80°	
18	Tmp	22	6.503	11:20:28.1	11:20:30.9	0	3s	+3	44°	44°	73	Tmp	174	5.648	13:26:42.6	13:28:23.0	0	1m40s	+100	86°	79°	
19	Tmp	23	6.737	11:20:55.4	11:20:56.4	0	1s	+1	19°	44°	74	Tmp	176	6.123	13:27:30.0	13:29:15.8	0	1m46s	+106	86°	79°	
20	Tmp	24	6.932	11:21:17.3	11:21:20.9	0	4s	+4	46°	43°	75	Tmp	178	6.721	13:28:32.7	13:30:16.9	0	1m44s	+104	86°	80°	
21	Tmp	26	7.390	11:22:11.4	11:22:07.8	0	4s	-4	49°	45°	76	Tmp	179	7.071	13:29:06.3	13:30:56.0	0	1m50s	+110	86°	80°	
22	Tmp	28	7.669	11:22:45.2	11:22:47.2	0	2s	+2	33°	45°	77	Tmp	182	7.669	13:30:13.0	13:32:02.4	0	1m49s	+109	85°	80°	
23	Tmp	33	8.432	11:24:32.3	11:24:40.7	0	8s	+8	56°	45°	78	Tmp	182	8.352	13:31:27.5	13:33:18.2	0	1m51s	+111	86°	80°	
24	Tmp	36	0.236	11:27:15.9	11:27:14.2	0	2s	-2	46°	45°	79	Tmp	185	9.543	13:33:52.4	13:35:38.2	0	1m46s	+106	85°	80°	
25	Tmp	38	0.650	11:28:00.1	11:28:10.3	0	10s	+10	62°	45°	80	Tmp	187	10.525	13:35:38.8	13:37:31.7	0	1m53s	+113	85°	81°	
26	Tmp	40	1.092	11:28:49.3	11:28:57.4	0	8s	+8	63°	46°	81	Tmp	189	10.942	13:36:22.3	--:--:--	0		+600	89°	81°	
27	Tmp	42	1.457	11:29:37.7	11:29:36.3	0	1s	-1	20°	46°	82	Tmp	189	11.533	13:37:16.9	--:--:--	0		+600	89°	82°	
28	Tmp	43	1.637	11:29:56.1	11:29:53.8	0	2s	-2	37°	46°	83	Tmp	192	0.550	13:39:17.9	14:01:11.4	0	21m54s	+600	90°	82°	
29	Tmp	45	2.035	11:30:40.2	11:30:36.8	0	3s	-3	45°	46°	84	Tmp	197	1.562	13:40:59.7	14:03:17.4	0	22m18s	+600	90°	82°	
30	Tmp	50	3.123	11:32:47.0	11:32:49.8	0	3s	+3	56°	47°	85	Tmp	201	2.200	13:42:10.6	14:04:20.8	0	22m10s	+600	90°	82°	
31	Tmp	54	4.066	11:35:11.7	11:35:11.5	0	0s	0	4°	46°	86	Tmp	205	2.877	13:43:34.2	14:05:57.0	0	22m23s	+600	90°	83°	
32	Tmp	56	4.515	11:35:55.2	11:35:59.8	0	5s	+5	55°	46°	87	Tmp	207	3.443	13:44:41.6	14:07:08.8	0	22m27s	+600	90°	83°	
33	Tmp	58	4.795	11:36:21.8	11:36:24.8	0	3s	+3	48°	46°	88	Tmp	212	0.602	13:47:15.3	14:09:04.9	0	21m50s	+600	90°	84°	
34	Tmp	66	0.298	11:42:56.8	11:43:02.0	0	5s	+5	61°	46°	89	Tmp	214	1.101	13:48:09.2	14:12:14.5	0	24m05s	+600	90°	85°	
35	Tmp	67	0.757	11:43:42.5	11:43:48.2	0	6s	+6	66°	46°	90	Tmp	215	1.893	13:49:23.3	14:13:29.3	0	24m06s	+600	90°	86°	
36	Tmp	68	1.467	11:44:45.3	11:44:47.7	0	2s	+2	48°	46°	91	Tmp	217	2.302	13:50:05.5	14:14:02.9	0	23m57s	+600	89°	86°	
37	Tmp	69	1.829	11:45:18.4	11:45:24.5	0	6s	+6	64°	46°	92	Tmp	220	3.278	13:51:49.6	14:15:33.0	0	23m43s	+600	89°	86°	
38	Tmp	71	2.582	11:46:32.2	11:46:32.5	0	0s	0	7°	45°	93	Tmp	223	4.139	13:53:18.0	14:16:55.9	0	23m38s	+600	90°	86°	
39	Tmp	72	2.928	11:47:08.9	11:47:05.9	0	3s	-3	61°	45°	94	Tmp	227	5.904	13:56:31.6	14:19:56.3	0	23m25s	+600	90°	86°	
40	Tmp	77	3.653	11:48:40.0	11:48:43.3	0	3s	+3	56°	45°												
41	Tmp	79	4.398	11:50:02.5	11:50:02.6	0	0s	0	5°	45°												
42	Tmp	82	5.020	11:51:19.3	11:51:25.6	0	6s	+6	66°	45°												
43	Tmp	85	6.154	11:53:29.3	11:53:55.2	0	26s	+26	73°	45°												
44	Tmp	94	0.120	11:58:12.0	12:14:24.1	0	16m12s	[+600]	94°	45°												
45	Tmp	99	1.660	12:01:59.8	12:24:02.5	0	22m03s	[+600]	94°	45°												
46	Tmp	101	2.458	12:04:15.0	12:26:22.6	0	22m08s	[+600]	94°	46°												
47	Tmp	103	2.738	12:04:51.6	12:27:28.8	0	22m37s	[+600]	94°	46°												
48	Tmp	105	3.488	12:06:13.3	12:28:46.4	0	22m33s	[+600]	94°	47°												
49	Tmp	110	0.218	12:09:31.0	12:31:10.4	0	21m39s	[+600]	93°	71°												
50	Tmp	113	0.988	12:11:21.3	12:33:18.3	0	21m57s	[+600]	93°	74°												
51	Tmp	116	1.626	12:12:49.6	12:34:49.5	0	22m00s	[+600]	92°	74°												
52	Tmp	118	2.336	12:14:13.6	12:36:50.7	0	22m37s	[+600]	91°	77°												

Num 142 Pen 0 PCZ 4 Total PP 12008 Col. Final 86°






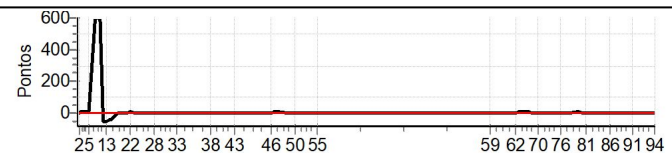
VELOCITTA - SP - Mitsubishi MotorSports 2024

Performance Individual

PC	Tp	Trc	DistPC	Ideal	Passagem	Pen	Erro	Pontos	NoPC	AtePC
N u m	143	143 / Daniela Silveira / Gustavo Ferreira Franco								
		Cat / NL / Largada LIGHT / 143 / 11:03:00								
		São Bernardo do Campo-SP PAJERO SPORT LEGEND 2.4 DI-D 4x								
PC	Tp	Trc	DistPC	Ideal	Passagem	Pen	Erro	Pontos	NoPC	AtePC
1	Tmp	2	0.276	11:08:30.1	11:08:33.7	0	4s	[+4]	59°	46°
2	Tmp	3	0.631	11:09:11.1	11:09:12.4	0	1s	+1	28°	36°
3	Tmp	4	0.817	11:09:32.3	11:09:37.7	0	5s	[+5]	57°	53°
4	Tmp	5	1.291	11:10:24.1	11:10:33.2	0	9s	[+9]	67°	57°
5	Tmp	7	1.863	11:11:43.2	11:11:54.2	0	11s	[+11]	65°	59°
6	Tmp	7	2.858	11:13:42.6	--:--:--	0		+600	88°	92°
7	Tmp	8	3.031	11:14:01.6	--:--:--	0		+600	88°	92°
8	Tmp	9	3.359	11:14:35.0	--:--:--	0		+600	88°	92°
9	Tmp	10	3.544	11:14:56.8	--:--:--	0		+600	88°	92°
10	Tmp	12	4.019	11:15:54.2	11:15:00.8	0	53s	-53	77°	90°
11	Tmp	12	4.190	11:16:12.9	11:15:22.4	0	51s	-51	77°	90°
12	Tmp	13	4.324	11:16:26.8	11:15:36.4	0	50s	-50	78°	90°
13	Tmp	13	4.520	11:16:46.4	11:15:57.3	0	49s	-49	78°	90°
14	Tmp	14	5.059	11:17:46.1	11:17:01.2	0	45s	-45	76°	89°
15	Tmp	15	5.266	11:18:08.1	11:17:29.4	0	39s	-39	72°	88°
16	Tmp	20	5.748	11:20:03.6	11:20:05.9	0	2s	+2	31°	87°
17	Tmp	21	6.054	11:20:36.0	11:20:32.9	0	3s	-3	37°	87°
18	Tmp	22	6.503	11:21:28.1	11:21:28.2	0	0s	0	2°	87°
19	Tmp	23	6.737	11:21:55.4	11:21:57.1	0	2s	+2	35°	87°
20	Tmp	24	6.932	11:22:17.3	11:22:18.2	0	1s	+1	12°	87°
21	Tmp	26	7.390	11:23:11.4	11:23:12.7	0	1s	+1	14°	86°
22	Tmp	28	7.669	11:23:45.2	11:23:49.4	0	4s	+4	50°	86°
23	Tmp	33	8.432	11:25:32.3	11:25:32.9	0	1s	+1	21°	83°
24	Tmp	36	0.236	11:28:15.9	11:28:16.1	0	0s	0	7°	83°
25	Tmp	38	0.650	11:29:00.1	11:29:01.0	0	1s	+1	29°	83°
26	Tmp	40	1.092	11:29:49.3	11:29:49.7	0	0s	0	8°	83°
27	Tmp	42	1.457	11:30:37.7	11:30:40.1	0	2s	+2	42°	82°
28	Tmp	43	1.637	11:30:56.1	11:30:57.1	0	1s	+1	21°	82°
29	Tmp	45	2.035	11:31:40.2	11:31:43.0	0	3s	+3	44°	81°
30	Tmp	50	3.123	11:33:47.0	11:33:45.2	0	2s	-2	43°	81°
31	Tmp	54	4.066	11:36:11.7	11:36:12.6	0	1s	+1	11°	82°
32	Tmp	56	4.515	11:36:55.2	11:36:56.8	0	2s	+2	40°	82°
33	Tmp	58	4.795	11:37:21.8	11:37:22.4	0	1s	+1	21°	82°
34	Tmp	66	0.298	11:43:56.8	11:43:58.7	0	2s	+2	40°	82°
35	Tmp	67	0.757	11:44:42.5	11:44:40.8	0	2s	-2	51°	81°
36	Tmp	68	1.467	11:45:45.3	11:45:45.4	0	0s	0	6°	81°
37	Tmp	69	1.829	11:46:18.4	11:46:18.8	0	0s	0	7°	81°
38	Tmp	71	2.582	11:47:32.2	11:47:31.8	0	0s	0	6°	81°
39	Tmp	72	2.928	11:48:08.9	11:48:09.0	0	0s	0	3°	81°
40	Tmp	77	3.653	11:49:40.0	11:49:42.0	0	2s	+2	43°	81°
41	Tmp	79	4.398	11:51:02.5	11:51:03.6	0	1s	+1	27°	81°
42	Tmp	82	5.020	11:52:19.3	11:52:21.3	0	2s	+2	40°	81°
43	Tmp	85	6.154	11:54:29.3	11:54:30.2	0	1s	+1	16°	81°
44	Tmp	94	0.120	11:59:12.0	11:59:12.1	0	0s	0	6°	81°
45	Tmp	99	1.660	12:02:59.8	12:03:02.9	0	3s	+3	50°	81°
46	Tmp	101	2.458	12:05:15.0	12:05:14.2	0	1s	-1	16°	81°
47	Tmp	103	2.738	12:05:51.6	12:05:57.5	0	6s	[+6]	56°	81°
48	Tmp	105	3.488	12:07:13.3	12:07:17.4	0	4s	+4	52°	81°
49	Tmp	110	0.218	12:10:31.0	12:10:27.8	0	3s	-3	59°	81°
50	Tmp	113	0.988	12:12:21.3	12:12:21.7	0	0s	0	1°	81°
51	Tmp	116	1.626	12:13:49.6	12:13:52.7	0	3s	+3	45°	81°
52	Tmp	118	2.336	12:15:13.6	12:15:14.8	0	1s	+1	21°	81°

PC	Tp	Trc	DistPC	Ideal	Passagem	Pen	Erro	Pontos	NoPC	AtePC
53	Tmp	119	2.761	12:15:53.3	12:15:55.4	0	2s	+2	42°	80°
54	Tmp	123	3.632	12:17:44.8	12:17:44.6	0	0s	0	2°	79°
55	Tmp	124	4.232	12:18:40.9	12:18:41.3	0	0s	0	3°	79°
56	Tmp	131	0.480	13:06:02.3	13:06:01.4	0	1s	-1	36°	79°
57	Tmp	132	0.904	13:06:36.4	13:06:35.6	0	1s	-1	36°	79°
58	Tmp	133	1.584	13:07:32.6	13:07:28.8	0	4s	-4	63°	79°
59	Tmp	136	2.651	13:09:10.1	13:09:05.0	0	5s	-5	62°	79°
60	Tmp	141	3.890	13:11:21.6	13:11:20.8	0	1s	-1	30°	78°
61	Tmp	143	4.745	13:12:40.3	13:12:39.8	0	1s	-1	23°	78°
62	Tmp	149	0.167	13:16:45.1	13:16:45.2	0	0s	0	7°	78°
63	Tmp	152	0.793	13:17:53.5	13:18:05.6	0	12s	[+12]	76°	77°
64	Tmp	154	1.241	13:18:44.4	13:18:53.3	0	9s	[+9]	72°	77°
65	Tmp	154	1.512	13:19:14.0	13:19:22.3	0	8s	[+8]	70°	77°
66	Tmp	154	1.961	13:20:02.9	13:20:10.2	0	7s	[+7]	59°	77°
67	Tmp	156	2.321	13:20:44.0	13:20:48.3	0	4s	+4	54°	77°
68	Tmp	158	2.815	13:21:35.8	13:21:36.7	0	1s	+1	11°	77°
69	Tmp	161	3.225	13:22:24.6	13:22:27.9	0	3s	+3	44°	77°
70	Tmp	164	3.576	13:23:15.0	13:23:12.6	0	2s	-2	28°	76°
71	Tmp	168	4.260	13:24:51.4	13:24:50.6	0	1s	-1	18°	76°
72	Tmp	172	5.156	13:26:34.2	13:26:36.3	0	2s	+2	29°	76°
73	Tmp	174	5.648	13:27:42.6	13:27:41.0	0	2s	-2	29°	76°
74	Tmp	176	6.123	13:28:30.0	13:28:29.4	0	1s	-1	18°	76°
75	Tmp	178	6.721	13:29:32.7	13:29:31.7	0	1s	-1	19°	76°
76	Tmp	179	7.071	13:30:06.3	13:30:08.4	0	2s	+2	32°	76°
77	Tmp	182	7.669	13:31:13.0	13:31:13.1	0	0s	0	4°	76°
78	Tmp	182	8.352	13:32:27.5	13:32:27.4	0	0s	0	2°	76°
79	Tmp	185	9.543	13:34:52.4	13:35:00.7	0	8s	[+8]	56°	76°
80	Tmp	187	10.525	13:36:38.8	13:36:39.4	0	1s	+1	18°	76°
81	Tmp	189	10.942	13:37:22.3	13:37:21.2	0	1s	-1	11°	76°
82	Tmp	189	11.533	13:38:16.9	13:38:16.9	0	0s	0	3°	76°
83	Tmp	192	0.550	13:40:17.9	13:40:16.3	0	2s	-2	55°	76°
84	Tmp	197	1.562	13:41:59.7	13:41:59.4	0	0s	0	2°	76°
85	Tmp	201	2.200	13:43:10.6	13:43:09.9	0	1s	-1	14°	76°
86	Tmp	205	2.877	13:44:34.2	13:44:34.4	0	0s	0	2°	76°
87	Tmp	207	3.443	13:45:41.6	13:45:39.8	0	2s	-2	20°	76°
88	Tmp	212	0.602	13:48:15.3	13:48:13.4	0	2s	-2	55°	76°
89	Tmp	214	1.101	13:49:09.2	13:49:10.5	0	1s	+1	21°	76°
90	Tmp	215	1.893	13:50:23.3	13:50:23.7	0	0s	0	4°	76°
91	Tmp	217	2.302	13:51:05.5	13:51:04.7	0	1s	-1	25°	76°
92	Tmp	220	3.278	13:52:49.6	13:52:49.7	0	0s	0	7°	76°
93	Tmp	223	4.139	13:54:18.0	13:54:17.1	0	1s	-1	23°	76°
94	Tmp	227	5.904	13:57:31.6	13:57:33.5	0	2s	+2	45°	76°

Num	143	Pen	0	PCZ	19	Total PP	2788	Col. Final	76°
-----	-----	-----	---	-----	----	----------	------	------------	-----


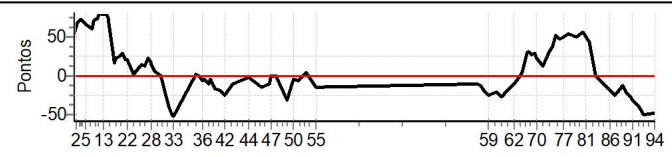




VELOCITTA - SP - Mitsubishi MotorSports 2024

Performance Individual

PC	Tp	Trc	DistPC	Ideal	Passagem	Pen	Erro	Pontos	NoPC	AtePC	PC	Tp	Trc	DistPC	Ideal	Passagem	Pen	Erro	Pontos	NoPC	AtePC											
N	144	144 / Rodolpho de Oliveira Rodrigues / Viviane Nunes Ferrari										53	Tmp	119	2.761	12:16:53.3	12:16:56.6	0	3s	+3	49°	72°										
u	71°	Cat / NL / Largada		LIGHT / 144 / 11:04:00												54	Tmp	123	3.632	12:18:44.8	12:18:35.0	0	10s	-10	67°	72°						
m	71°	Itupeva-SP			PAJERO SPORT LEGEND 2.4 DI-D 4x																	55	Tmp	124	4.232	12:19:40.9	12:19:24.6	0	16s	-16	71°	72°
PC	Tp	Trc	DistPC	Ideal	Passagem	Pen	Erro	Pontos	NoPC	AtePC	PC	Tp	Trc	DistPC	Ideal	Passagem	Pen	Erro	Pontos	NoPC	AtePC											
1	Tmp	2	0.276	11:09:30.1	11:10:22.6	0	53s	+53	92°	73°	56	Tmp	131	0.480	13:07:02.3	13:06:50.2	0	12s	-12	78°	71°											
2	Tmp	3	0.631	11:10:11.1	11:11:13.9	0	1m03s	+63	93°	90°	57	Tmp	132	0.904	13:07:36.4	13:07:22.6	0	14s	-14	77°	70°											
3	Tmp	4	0.817	11:10:32.3	11:11:40.9	0	1m09s	+69	93°	91°	58	Tmp	133	1.584	13:08:32.6	13:08:12.2	0	20s	-20	80°	70°											
4	Tmp	5	1.291	11:11:24.1	11:12:36.2	0	1m12s	+72	93°	93°	59	Tmp	136	2.651	13:10:10.1	13:09:45.3	0	25s	-25	79°	70°											
5	Tmp	7	1.863	11:12:43.2	11:13:49.9	0	1m07s	+67	91°	93°	60	Tmp	141	3.890	13:12:21.6	13:11:59.3	0	22s	-22	78°	70°											
6	Tmp	7	2.858	11:14:42.6	11:15:43.4	0	1m01s	+61	83°	86°	61	Tmp	143	4.745	13:13:40.3	13:13:13.7	0	27s	-27	80°	70°											
7	Tmp	8	3.031	11:15:01.6	11:16:12.5	0	1m11s	+71	82°	86°	62	Tmp	149	0.167	13:17:45.1	13:17:32.9	0	12s	-12	79°	70°											
8	Tmp	9	3.359	11:15:35.0	11:16:46.8	0	1m12s	+72	81°	83°	63	Tmp	152	0.793	13:18:53.5	13:18:50.1	0	3s	-3	52°	70°											
9	Tmp	10	3.544	11:15:56.8	11:17:09.6	0	1m13s	+73	81°	83°	64	Tmp	154	1.241	13:19:44.4	13:19:48.4	0	4s	+4	57°	70°											
10	Tmp	12	4.019	11:16:54.2	11:18:14.8	0	1m21s	+81	85°	83°	65	Tmp	154	1.512	13:20:14.0	13:20:25.0	0	11s	+11	75°	70°											
11	Tmp	12	4.190	11:17:12.9	11:18:33.3	0	1m20s	+80	84°	83°	66	Tmp	154	1.961	13:21:02.9	13:21:30.9	0	28s	+28	79°	70°											
12	Tmp	13	4.324	11:17:26.8	11:18:45.1	0	1m18s	+78	85°	83°	67	Tmp	156	2.321	13:21:44.0	13:22:15.0	0	31s	+31	79°	70°											
13	Tmp	13	4.520	11:17:46.4	11:19:04.6	0	1m18s	+78	84°	82°	68	Tmp	158	2.815	13:22:35.8	13:23:02.8	0	27s	+27	78°	70°											
14	Tmp	14	5.059	11:18:46.1	11:20:04.2	0	1m18s	+78	83°	81°	69	Tmp	161	3.225	13:23:24.6	13:23:52.6	0	28s	+28	77°	70°											
15	Tmp	15	5.266	11:19:08.1	11:20:23.2	0	1m15s	+75	83°	81°	70	Tmp	164	3.576	13:24:15.0	13:24:38.0	0	23s	+23	77°	70°											
16	Tmp	20	5.748	11:21:03.6	11:21:19.7	0	16s	+16	59°	81°	71	Tmp	168	4.260	13:25:51.4	13:26:03.7	0	12s	+12	72°	70°											
17	Tmp	21	6.054	11:21:36.0	11:21:59.2	0	23s	+23	72°	81°	72	Tmp	172	5.156	13:27:34.2	13:28:05.1	0	31s	+31	77°	70°											
18	Tmp	22	6.503	11:22:28.1	11:22:52.2	0	24s	+24	76°	81°	73	Tmp	174	5.648	13:28:42.6	13:29:20.5	0	38s	+38	80°	70°											
19	Tmp	23	6.737	11:22:55.4	11:23:21.8	0	26s	+26	77°	80°	74	Tmp	176	6.123	13:29:30.0	13:30:21.2	0	51s	+51	81°	70°											
20	Tmp	24	6.932	11:23:17.3	11:23:46.0	0	29s	+29	76°	79°	75	Tmp	178	6.721	13:30:32.7	13:31:21.0	0	48s	+48	80°	70°											
21	Tmp	26	7.390	11:24:11.4	11:24:32.1	0	21s	+21	72°	79°	76	Tmp	179	7.071	13:31:06.3	13:31:53.4	0	47s	+47	80°	70°											
22	Tmp	28	7.669	11:24:45.2	11:25:05.4	0	20s	+20	70°	77°	77	Tmp	182	7.669	13:32:13.0	13:33:02.1	0	49s	+49	81°	70°											
23	Tmp	33	8.432	11:26:32.3	11:26:34.7	0	2s	+2	39°	77°	78	Tmp	182	8.352	13:33:27.5	13:34:21.6	0	54s	+54	83°	70°											
24	Tmp	36	0.236	11:29:15.9	11:29:29.3	0	13s	+13	67°	77°	79	Tmp	185	9.543	13:35:52.4	13:36:42.7	0	50s	+50	82°	70°											
25	Tmp	38	0.650	11:30:00.1	11:30:12.3	0	12s	+12	67°	77°	80	Tmp	187	10.525	13:37:38.8	13:38:34.3	0	56s	+56	80°	70°											
26	Tmp	40	1.092	11:30:49.3	11:31:11.9	0	23s	+23	74°	76°	81	Tmp	189	10.942	13:38:22.3	13:39:11.3	0	49s	+49	79°	71°											
27	Tmp	42	1.457	11:31:37.7	11:31:54.4	0	17s	+17	74°	76°	82	Tmp	189	11.533	13:39:16.9	13:39:59.5	0	43s	+43	79°	71°											
28	Tmp	43	1.637	11:31:56.1	11:32:09.1	0	13s	+13	70°	76°	83	Tmp	192	0.550	13:41:17.9	13:41:16.5	0	1s	-1	32°	71°											
29	Tmp	45	2.035	11:32:40.2	11:32:45.6	0	5s	+5	59°	74°	84	Tmp	197	1.562	13:42:59.7	13:42:50.1	0	10s	-10	71°	71°											
30	Tmp	50	3.123	11:34:47.0	11:34:46.4	0	1s	-1	23°	74°	85	Tmp	201	2.200	13:44:10.6	13:43:56.8	0	14s	-14	75°	71°											
31	Tmp	54	4.066	11:37:11.7	11:36:31.8	0	40s	-40	77°	74°	86	Tmp	205	2.877	13:45:34.2	13:45:14.4	0	20s	-20	78°	71°											
32	Tmp	56	4.515	11:37:55.2	11:37:04.9	0	50s	-50	80°	74°	87	Tmp	207	3.443	13:46:41.6	13:46:16.6	0	25s	-25	78°	71°											
33	Tmp	58	4.795	11:38:21.8	11:37:29.0	0	53s	-53	82°	74°	88	Tmp	212	0.602	13:49:15.3	13:49:02.6	0	13s	-13	78°	71°											
34	Tmp	66	0.298	11:44:56.8	11:44:58.7	0	2s	+2	39°	74°	89	Tmp	214	1.101	13:50:09.2	13:49:47.7	0	22s	-22	79°	71°											
35	Tmp	67	0.757	11:45:42.5	11:45:41.9	0	1s	-1	30°	74°	90	Tmp	215	1.893	13:51:23.3	13:50:56.2	0	27s	-27	79°	71°											
36	Tmp	68	1.467	11:46:45.3	11:46:39.4	0	6s	-6	66°	74°	91	Tmp	217	2.302	13:52:05.5	13:51:34.0	0	32s	-32	77°	71°											
37	Tmp	69	1.829	11:47:18.4	11:47:14.7	0	4s	-4	61°	74°	92	Tmp	220	3.278	13:53:49.6	13:53:08.9	0	41s	-41	76°	71°											
38	Tmp	71	2.582	11:48:32.2	11:48:21.6	0	11s	-11	74°	74°	93	Tmp	223	4.139	13:55:18.0	13:54:27.4	0	51s	-51	78°	71°											
39	Tmp	72	2.928	11:49:08.9	11:49:04.4	0	5s	-5	68°	74°	94	Tmp	227	5.904	13:58:31.6	13:57:42.6	0	49s	-49	77°	71°											
40	Tmp	77	3.653	11:50:40.0	11:50:21.8	0	18s	-18	79°	74°	Num 144 Pen 0 PCZ 3 Total PP 2028 Col. Final 71°																					
41	Tmp	79	4.398	11:52:02.5	11:51:42.8	0	20s	-20	77°	74°																						
42	Tmp	82	5.020	11:53:19.3	11:52:53.7	0	26s	-26	80°	74°																						
43	Tmp	85	6.154	11:55:29.3	11:55:16.9	0	12s	-12	66°	74°																						
44	Tmp	94	0.120	12:00:12.0	12:00:10.1	0	2s	-2	53°	74°																						
45	Tmp	99	1.660	12:03:59.8	12:03:43.7	0	16s	-16	75°	74°																						
46	Tmp	101	2.458	12:06:15.0	12:06:03.0	0	12s	-12	68°	74°																						
47	Tmp	103	2.738	12:06:51.6	12:06:51.3	0	0s	0	5°	74°																						
48	Tmp	105	3.488	12:08:13.3	12:08:12.9	0	0s	0	3°	74°																						
49	Tmp	110	0.218	12:11:31.0	12:10:58.7	0	32s	-32	81°	74°																						
50	Tmp	113	0.988	12:13:21.3	12:13:17.1	0	4s	-4	48°	73°																						
51	Tmp	116	1.626	12:14:49.6	12:14:42.9	0	7s	-7	55°	73°																						
52	Tmp	118	2.336	12:16:13.6	12:16:13.9	0	0s	0	4°	72°																						


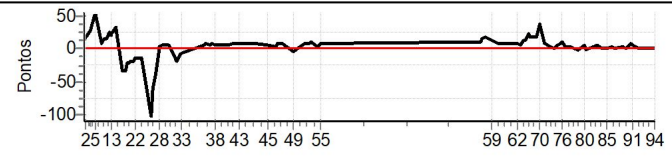




VELOCITTA - SP - Mitsubishi MotorSports 2024

Performance Individual

PC	Tp	Trc	DistPC	Ideal	Passagem	Pen	Erro	Pontos	NoPC	AtePC	PC	Tp	Trc	DistPC	Ideal	Passagem	Pen	Erro	Pontos	NoPC	AtePC	
N	145	145 / Alberto Luis Melo / Thiago dos Santos Moreira										53	Tmp	119	2.761	12:17:53.3	12:18:02.9	0	10s	+10	66°	67°
u		Cat / NL / Largada LIGHT / 145 / 11:05:00										54	Tmp	123	3.632	12:19:44.8	12:19:46.3	0	2s	+2	39°	67°
m	60°	São Paulo-SP PAJERO SPORT LEGEND 2.4 DI-D 4x										55	Tmp	124	4.232	12:20:40.9	12:20:48.5	0	8s	+8	66°	67°
PC	Tp	Trc	DistPC	Ideal	Passagem	Pen	Erro	Pontos	NoPC	AtePC	PC	Tp	Trc	DistPC	Ideal	Passagem	Pen	Erro	Pontos	NoPC	AtePC	
1	Tmp	2	0.276	11:10:30.1	11:10:43.2	0	13s	+13	83°	68°	56	Tmp	131	0.480	13:08:02.3	13:08:13.5	0	11s	+11	76°	66°	
2	Tmp	3	0.631	11:11:11.1	11:11:28.4	0	17s	+17	86°	82°	57	Tmp	132	0.904	13:08:36.4	13:08:52.3	0	16s	+16	80°	66°	
3	Tmp	4	0.817	11:11:32.3	11:11:52.9	0	21s	[+21]	86°	84°	58	Tmp	133	1.584	13:09:32.6	13:09:50.3	0	18s	+18	79°	66°	
4	Tmp	5	1.291	11:12:24.1	11:12:52.3	0	28s	[+28]	82°	85°	59	Tmp	136	2.651	13:11:10.1	13:11:23.9	0	14s	+14	74°	66°	
5	Tmp	7	1.863	11:13:43.2	11:14:37.9	0	55s	[+55]	89°	86°	60	Tmp	141	3.890	13:13:21.6	13:13:28.2	0	7s	+7	67°	66°	
6	Tmp	7	2.858	11:15:42.6	11:15:50.0	0	7s	+7	58°	75°	61	Tmp	143	4.745	13:14:40.3	13:14:47.4	0	7s	+7	69°	66°	
7	Tmp	8	3.031	11:16:01.6	11:16:14.7	0	13s	+13	64°	72°	62	Tmp	149	0.167	13:18:45.1	13:18:52.1	0	7s	+7	70°	66°	
8	Tmp	9	3.359	11:16:35.0	11:16:50.4	0	15s	+15	68°	69°	63	Tmp	152	0.793	13:19:53.5	13:19:59.9	0	6s	+6	71°	66°	
9	Tmp	10	3.544	11:16:56.8	11:17:11.8	0	15s	+15	68°	68°	64	Tmp	154	1.241	13:20:44.4	13:20:57.2	0	13s	+13	74°	66°	
10	Tmp	12	4.019	11:17:54.2	11:18:20.1	0	26s	[+26]	70°	67°	65	Tmp	154	1.512	13:21:14.0	13:21:26.9	0	13s	+13	77°	66°	
11	Tmp	12	4.190	11:18:12.9	11:18:38.2	0	25s	[+25]	70°	68°	66	Tmp	154	1.961	13:22:02.9	13:22:25.8	0	23s	[+23]	76°	66°	
12	Tmp	13	4.324	11:18:26.8	11:18:47.8	0	21s	+21	68°	68°	67	Tmp	156	2.321	13:22:44.0	13:23:03.4	0	19s	+19	76°	66°	
13	Tmp	13	4.520	11:18:46.4	11:19:08.7	0	22s	[+22]	67°	70°	68	Tmp	158	2.815	13:23:35.8	13:23:52.9	0	17s	+17	72°	66°	
14	Tmp	14	5.059	11:19:46.1	11:20:18.3	0	32s	[+32]	70°	70°	69	Tmp	161	3.225	13:24:24.6	13:24:42.5	0	18s	+18	73°	66°	
15	Tmp	15	5.266	11:20:08.1	11:20:37.7	0	30s	[+30]	70°	70°	70	Tmp	164	3.576	13:25:15.0	13:25:52.9	0	38s	[+38]	81°	66°	
16	Tmp	20	5.748	11:22:03.6	11:21:29.0	0	35s	-35	64°	70°	71	Tmp	168	4.260	13:26:51.4	13:26:58.6	0	7s	+7	61°	67°	
17	Tmp	21	6.054	11:22:36.0	11:22:01.9	0	34s	-34	74°	70°	72	Tmp	172	5.156	13:28:34.2	13:28:36.6	0	2s	+2	28°	67°	
18	Tmp	22	6.503	11:23:28.1	11:23:05.9	0	22s	-22	74°	70°	73	Tmp	174	5.648	13:29:42.6	13:29:42.8	0	0s	0	3°	66°	
19	Tmp	23	6.737	11:23:55.4	11:23:34.8	0	21s	-21	73°	71°	74	Tmp	176	6.123	13:30:30.0	13:30:35.0	0	5s	+5	51°	66°	
20	Tmp	24	6.932	11:24:17.3	11:23:58.3	0	19s	-19	71°	71°	75	Tmp	178	6.721	13:31:32.7	13:31:40.0	0	7s	+7	55°	66°	
21	Tmp	26	7.390	11:25:11.4	11:24:53.9	0	18s	-18	71°	71°	76	Tmp	179	7.071	13:32:06.3	13:32:15.8	0	10s	+10	60°	66°	
22	Tmp	28	7.669	11:25:45.2	11:25:31.5	0	14s	-14	64°	71°	77	Tmp	182	7.669	13:33:13.0	13:33:16.2	0	3s	+3	31°	66°	
23	Tmp	33	8.432	11:27:32.3	11:27:19.5	0	13s	-13	64°	70°	78	Tmp	182	8.352	13:34:27.5	13:34:31.3	0	4s	+4	40°	65°	
24	Tmp	36	0.236	11:30:15.9	11:28:33.0	0	1m43s	-103	82°	73°	79	Tmp	185	9.543	13:36:52.4	13:36:51.4	0	1s	-1	16°	65°	
25	Tmp	38	0.650	11:31:00.1	11:30:00.3	0	1m00s	-60	79°	73°	80	Tmp	187	10.525	13:38:38.8	13:38:44.6	0	6s	+6	52°	65°	
26	Tmp	40	1.092	11:31:49.3	11:31:13.2	0	36s	-36	76°	72°	81	Tmp	189	10.942	13:39:22.3	13:39:20.7	0	2s	-2	29°	65°	
27	Tmp	42	1.457	11:32:37.7	11:32:36.0	0	2s	-2	41°	71°	82	Tmp	189	11.533	13:40:16.9	13:40:17.9	0	1s	+1	19°	64°	
28	Tmp	43	1.637	11:32:56.1	11:32:59.5	0	3s	+3	47°	71°	83	Tmp	192	0.550	13:42:17.9	13:42:23.2	0	5s	+5	68°	64°	
29	Tmp	45	2.035	11:33:40.2	11:33:45.6	0	5s	+5	58°	70°	84	Tmp	197	1.562	13:43:59.7	13:44:00.4	0	1s	+1	13°	64°	
30	Tmp	50	3.123	11:35:47.0	11:35:52.0	0	5s	+5	61°	70°	85	Tmp	201	2.200	13:45:10.6	13:45:10.9	0	0s	0	3°	64°	
31	Tmp	54	4.066	11:38:11.7	11:37:53.3	0	18s	-18	69°	70°	86	Tmp	205	2.877	13:46:34.2	13:46:38.4	0	4s	+4	52°	63°	
32	Tmp	56	4.515	11:38:55.2	11:38:44.8	0	10s	-10	65°	70°	87	Tmp	207	3.443	13:47:41.6	13:47:42.8	0	1s	+1	8°	62°	
33	Tmp	58	4.795	11:39:21.8	11:39:14.4	0	7s	-7	60°	70°	88	Tmp	212	0.602	13:50:15.3	13:50:18.6	0	3s	+3	61°	62°	
34	Tmp	66	0.298	11:45:56.8	11:46:02.2	0	5s	+5	60°	70°	89	Tmp	214	1.101	13:51:09.2	13:51:08.8	0	0s	0	3°	61°	
35	Tmp	67	0.757	11:46:42.5	11:46:51.4	0	9s	+9	72°	70°	90	Tmp	215	1.893	13:52:23.3	13:52:31.4	0	8s	+8	68°	61°	
36	Tmp	68	1.467	11:47:45.3	11:47:51.7	0	6s	+6	65°	70°	91	Tmp	217	2.302	13:53:05.5	13:53:11.9	0	6s	+6	63°	61°	
37	Tmp	69	1.829	11:48:18.4	11:48:27.4	0	9s	+9	70°	70°	92	Tmp	220	3.278	13:54:49.6	13:54:49.9	0	0s	0	6°	61°	
38	Tmp	71	2.582	11:49:32.2	11:49:38.3	0	6s	+6	66°	70°	93	Tmp	223	4.139	13:56:18.0	13:56:18.6	0	1s	+1	22°	61°	
39	Tmp	72	2.928	11:50:08.9	11:50:13.9	0	5s	+5	67°	70°	94	Tmp	227	5.904	13:59:31.6	13:59:33.0	0	1s	+1	20°	60°	
40	Tmp	77	3.653	11:51:40.0	11:51:45.6	0	6s	+6	68°	70°	Num 145 Pen 0 PCZ 4 Total PP 914 Col. Final 60°											
41	Tmp	79	4.398	11:53:02.5	11:53:08.7	0	6s	+6	67°	70°												
42	Tmp	82	5.020	11:54:19.3	11:54:26.5	0	7s	+7	68°	70°												
43	Tmp	85	6.154	11:56:29.3	11:56:36.7	0	7s	+7	60°	70°												
44	Tmp	94	0.120	12:01:12.0	12:01:19.1	0	7s	+7	72°	70°												
45	Tmp	99	1.660	12:04:59.8	12:05:04.8	0	5s	+5	60°	70°												
46	Tmp	101	2.458	12:07:15.0	12:07:18.5	0	4s	+4	52°	69°												
47	Tmp	103	2.738	12:07:51.6	12:07:59.6	0	8s	+8	61°	69°												
48	Tmp	105	3.488	12:09:13.3	12:09:22.3	0	9s	+9	67°	69°												
49	Tmp	110	0.218	12:12:31.0	12:12:27.2	0	4s	-4	63°	68°												
50	Tmp	113	0.988	12:14:21.3	12:14:25.3	0	4s	+4	47°	67°												
51	Tmp	116	1.626	12:15:49.6	12:15:57.6	0	8s	+8	59°	67°												
52	Tmp	118	2.336	12:17:13.6	12:17:23.0	0	9s	+9	64°	67°												






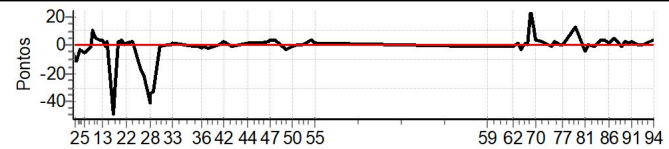
VELOCITTA - SP - Mitsubishi MotorSports 2024

Performance Individual

PC	Tp	Trc	DistPC	Ideal	Passagem	Pen	Erro	Pontos	NoPC	AtePC
N u m	146	146 / João Marcos Santana Filho / Fernanda Lopes Camlofski								
		Cat / NL / Largada		LIGHT / 146 / 11:06:00						
		São Paulo-SP				L200 TRITON SPORT GLS AT				
PC	Tp	Trc	DistPC	Ideal	Passagem	Pen	Erro	Pontos	NoPC	AtePC
1	Tmp	2	0.276	11:11:30.1	11:11:23.8	0	6s	-6	66°	88°
2	Tmp	3	0.631	11:12:11.1	11:12:00.4	0	11s	-11	77°	84°
3	Tmp	4	0.817	11:12:32.3	11:12:21.2	0	11s	-11	75°	83°
4	Tmp	5	1.291	11:13:24.1	11:13:20.9	0	3s	-3	43°	76°
5	Tmp	7	1.863	11:14:43.2	11:14:37.5	0	6s	-6	55°	74°
6	Tmp	7	2.858	11:16:42.6	11:16:41.8	0	1s	-1	21°	65°
7	Tmp	8	3.031	11:17:01.6	11:17:11.4	0	10s	[+10]	61°	60°
8	Tmp	9	3.359	11:17:35.0	11:17:41.8	0	7s	[+7]	55°	58°
9	Tmp	10	3.544	11:17:56.8	11:18:01.7	0	5s	[+5]	45°	57°
10	Tmp	12	4.019	11:18:54.2	11:18:56.9	0	3s	+3	34°	56°
11	Tmp	12	4.190	11:19:12.9	11:19:17.3	0	4s	[+4]	37°	55°
12	Tmp	13	4.324	11:19:26.8	11:19:30.6	0	4s	[+4]	41°	51°
13	Tmp	13	4.520	11:19:46.4	11:19:49.8	0	3s	+3	35°	45°
14	Tmp	14	5.059	11:20:46.1	11:20:44.7	0	1s	-1	15°	45°
15	Tmp	15	5.266	11:21:08.1	11:21:09.8	0	2s	+2	33°	45°
16	Tmp	20	5.748	11:23:03.6	11:22:14.9	0	49s	-49	73°	53°
17	Tmp	21	6.054	11:23:36.0	11:23:04.6	0	31s	-31	73°	56°
18	Tmp	22	6.503	11:24:28.1	11:24:29.7	0	2s	+2	37°	55°
19	Tmp	23	6.737	11:24:55.4	11:24:56.2	0	1s	+1	18°	53°
20	Tmp	24	6.932	11:25:17.3	11:25:20.0	0	3s	+3	37°	51°
21	Tmp	26	7.390	11:26:11.4	11:26:11.8	0	0s	0	1°	51°
22	Tmp	28	7.669	11:26:45.2	11:26:46.5	0	1s	+1	9°	50°
23	Tmp	33	8.432	11:28:32.3	11:28:34.7	0	2s	+2	38°	50°
24	Tmp	36	0.236	11:31:15.9	11:30:58.6	0	17s	-17	69°	52°
25	Tmp	38	0.650	11:32:00.1	11:31:37.7	0	22s	-22	73°	54°
26	Tmp	40	1.092	11:32:49.3	11:32:18.0	0	31s	-31	75°	58°
27	Tmp	42	1.457	11:33:37.7	11:32:56.3	0	41s	-41	77°	61°
28	Tmp	43	1.637	11:33:56.1	11:33:22.0	0	34s	-34	76°	62°
29	Tmp	45	2.035	11:34:40.2	11:34:07.5	0	33s	-33	76°	61°
30	Tmp	50	3.123	11:36:47.0	11:36:45.7	0	1s	-1	22°	61°
31	Tmp	54	4.066	11:39:11.7	11:39:12.0	0	0s	0	3°	63°
32	Tmp	56	4.515	11:39:55.2	11:39:55.1	0	0s	0	4°	63°
33	Tmp	58	4.795	11:40:21.8	11:40:23.1	0	1s	+1	20°	63°
34	Tmp	66	0.298	11:46:56.8	11:46:55.9	0	1s	-1	22°	63°
35	Tmp	67	0.757	11:47:42.5	11:47:41.4	0	1s	-1	29°	63°
36	Tmp	68	1.467	11:48:45.3	11:48:43.3	0	2s	-2	47°	63°
37	Tmp	69	1.829	11:49:18.4	11:49:17.7	0	1s	-1	30°	61°
38	Tmp	71	2.582	11:50:32.2	11:50:30.4	0	2s	-2	51°	61°
39	Tmp	72	2.928	11:51:08.9	11:51:06.8	0	2s	-2	50°	61°
40	Tmp	77	3.653	11:52:40.0	11:52:39.4	0	1s	-1	14°	60°
41	Tmp	79	4.398	11:54:02.5	11:54:02.2	0	0s	0	4°	60°
42	Tmp	82	5.020	11:55:19.3	11:55:21.1	0	2s	+2	39°	59°
43	Tmp	85	6.154	11:57:29.3	11:57:28.0	0	1s	-1	15°	58°
44	Tmp	94	0.120	12:02:12.0	12:02:12.9	0	1s	+1	32°	57°
45	Tmp	99	1.660	12:05:59.8	12:06:00.8	0	1s	+1	18°	57°
46	Tmp	101	2.458	12:08:15.0	12:08:16.8	0	2s	+2	35°	57°
47	Tmp	103	2.738	12:08:51.6	12:08:55.9	0	4s	+4	49°	57°
48	Tmp	105	3.488	12:10:13.3	12:10:16.9	0	4s	+4	51°	57°
49	Tmp	110	0.218	12:13:31.0	12:13:28.2	0	3s	-3	58°	56°
50	Tmp	113	0.988	12:15:21.3	12:15:20.3	0	1s	-1	15°	55°
51	Tmp	116	1.626	12:16:49.6	12:16:49.7	0	0s	0	2°	55°
52	Tmp	118	2.336	12:18:13.6	12:18:13.7	0	0s	0	3°	55°

PC	Tp	Trc	DistPC	Ideal	Passagem	Pen	Erro	Pontos	NoPC	AtePC
53	Tmp	119	2.761	12:18:53.3	12:18:54.7	0	1s	+1	22°	55°
54	Tmp	123	3.632	12:20:44.8	12:20:47.7	0	3s	+3	50°	55°
55	Tmp	124	4.232	12:21:40.9	12:21:42.2	0	1s	+1	18°	54°
56	Tmp	131	0.480	13:09:02.3	13:09:01.0	0	1s	-1	35°	53°
57	Tmp	132	0.904	13:09:36.4	13:09:35.1	0	1s	-1	35°	53°
58	Tmp	133	1.584	13:10:32.6	13:10:31.6	0	1s	-1	29°	53°
59	Tmp	136	2.651	13:12:10.1	13:12:09.0	0	1s	-1	28°	52°
60	Tmp	141	3.890	13:14:21.6	13:14:21.0	0	1s	-1	29°	52°
61	Tmp	143	4.745	13:15:40.3	13:15:39.4	0	1s	-1	22°	54°
62	Tmp	149	0.167	13:19:45.1	13:19:44.4	0	1s	-1	26°	53°
63	Tmp	152	0.793	13:20:53.5	13:20:54.9	0	1s	+1	26°	53°
64	Tmp	154	1.241	13:21:44.4	13:21:41.1	0	3s	-3	51°	53°
65	Tmp	154	1.512	13:22:14.0	13:22:13.4	0	1s	-1	13°	53°
66	Tmp	154	1.961	13:23:02.9	13:23:04.3	0	1s	+1	13°	53°
67	Tmp	156	2.321	13:23:44.0	13:23:44.4	0	0s	0	4°	53°
68	Tmp	158	2.815	13:24:35.8	13:25:00.2	0	24s	[+24]	77°	52°
69	Tmp	161	3.225	13:25:24.6	13:25:35.7	0	11s	[+11]	66°	52°
70	Tmp	164	3.576	13:26:15.0	13:26:18.7	0	4s	+4	44°	52°
71	Tmp	168	4.260	13:27:51.4	13:27:53.4	0	2s	+2	29°	52°
72	Tmp	172	5.156	13:29:34.2	13:29:34.6	0	0s	0	1°	52°
73	Tmp	174	5.648	13:30:42.6	13:30:41.4	0	1s	-1	17°	51°
74	Tmp	176	6.123	13:31:30.0	13:31:32.1	0	2s	+2	31°	51°
75	Tmp	178	6.721	13:32:32.7	13:32:33.5	0	1s	+1	18°	51°
76	Tmp	179	7.071	13:33:06.3	13:33:06.3	0	0s	0	4°	51°
77	Tmp	182	7.669	13:34:13.0	13:34:12.9	0	0s	0	3°	50°
78	Tmp	182	8.352	13:35:27.5	13:35:32.5	0	5s	[+5]	45°	50°
79	Tmp	185	9.543	13:37:52.4	13:38:05.8	0	13s	[+13]	64°	50°
80	Tmp	187	10.525	13:39:38.8	13:39:40.0	0	1s	+1	17°	50°
81	Tmp	189	10.942	13:40:22.3	13:40:18.8	0	4s	-4	42°	49°
82	Tmp	189	11.533	13:41:16.9	13:41:16.6	0	0s	0	2°	49°
83	Tmp	192	0.550	13:43:17.9	13:43:16.5	0	1s	-1	31°	49°
84	Tmp	197	1.562	13:44:59.7	13:45:03.1	0	3s	+3	57°	49°
85	Tmp	201	2.200	13:46:10.6	13:46:14.5	0	4s	+4	56°	49°
86	Tmp	205	2.877	13:47:34.2	13:47:34.9	0	1s	+1	11°	49°
87	Tmp	207	3.443	13:48:41.6	13:48:46.6	0	5s	[+5]	54°	48°
88	Tmp	212	0.602	13:51:15.3	13:51:14.2	0	1s	-1	34°	49°
89	Tmp	214	1.101	13:52:09.2	13:52:11.1	0	2s	+2	45°	48°
90	Tmp	215	1.893	13:53:23.3	13:53:24.7	0	1s	+1	25°	49°
91	Tmp	217	2.302	13:54:05.5	13:54:07.6	0	2s	+2	47°	50°
92	Tmp	220	3.278	13:55:49.6	13:55:49.9	0	0s	0	5°	49°
93	Tmp	223	4.139	13:57:18.0	13:57:17.7	0	0s	0	3°	49°
94	Tmp	227	5.904	14:00:31.6	14:00:34.4	0	3s	+3	54°	49°

Num 146 Pen 0 PCZ 13 Total PP 396 Col. Final 49°






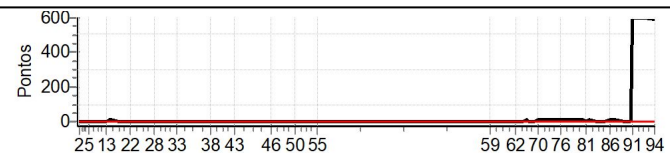
VELOCITTA - SP - Mitsubishi MotorSports 2024

Performance Individual

PC	Tp	Trc	DistPC	Ideal	Passagem	Pen	Erro	Pontos	NoPC	AtePC
N u m	147	147 / Renato Foganholi Asam / Rodolpho Asam								
		Cat / NL / Largada		LIGHT / 147 / 11:07:00						
		Ribeirão Preto-SP				PAJERO DAKAR 3.2L D A/T				
PC	Tp	Trc	DistPC	Ideal	Passagem	Pen	Erro	Pontos	NoPC	AtePC
1	Tmp	2	0.276	11:12:30.1	11:12:32.1	0	2s	+2	37°	29°
2	Tmp	3	0.631	11:13:11.1	11:13:11.5	0	0s	0	4°	18°
3	Tmp	4	0.817	11:13:32.3	11:13:33.4	0	1s	+1	13°	21°
4	Tmp	5	1.291	11:14:24.1	11:14:24.8	0	1s	+1	18°	24°
5	Tmp	7	1.863	11:15:43.2	11:15:43.6	0	0s	0	4°	15°
6	Tmp	7	2.858	11:17:42.6	11:17:43.9	0	1s	+1	20°	16°
7	Tmp	8	3.031	11:18:01.6	11:18:02.9	0	1s	+1	19°	20°
8	Tmp	9	3.359	11:18:35.0	11:18:36.1	0	1s	+1	13°	19°
9	Tmp	10	3.544	11:18:56.8	11:19:00.2	0	3s	+3	34°	22°
10	Tmp	12	4.019	11:19:54.2	11:19:56.6	0	2s	+2	30°	23°
11	Tmp	12	4.190	11:20:12.9	11:20:16.1	0	3s	+3	29°	23°
12	Tmp	13	4.324	11:20:26.8	11:20:29.0	0	2s	+2	27°	23°
13	Tmp	13	4.520	11:20:46.4	11:20:48.5	0	2s	+2	29°	23°
14	Tmp	14	5.059	11:21:46.1	11:21:50.5	0	4s	+4	46°	26°
15	Tmp	15	5.266	11:22:08.1	11:22:13.3	0	5s	[+5]	50°	25°
16	Tmp	20	5.748	11:24:03.6	11:24:03.3	0	0s	0	5°	24°
17	Tmp	21	6.054	11:24:36.0	11:24:34.9	0	1s	-1	13°	24°
18	Tmp	22	6.503	11:25:28.1	11:25:28.8	0	1s	+1	19°	23°
19	Tmp	23	6.737	11:25:55.4	11:25:55.7	0	0s	0	5°	23°
20	Tmp	24	6.932	11:26:17.3	11:26:19.1	0	2s	+2	25°	23°
21	Tmp	26	7.390	11:27:11.4	11:27:12.7	0	1s	+1	13°	23°
22	Tmp	28	7.669	11:27:45.2	11:27:46.6	0	1s	+1	8°	23°
23	Tmp	33	8.432	11:29:32.3	11:29:32.9	0	1s	+1	20°	21°
24	Tmp	36	0.236	11:32:15.9	11:32:16.5	0	1s	+1	31°	21°
25	Tmp	38	0.650	11:33:00.1	11:33:00.1	0	0s	0	6°	20°
26	Tmp	40	1.092	11:33:49.3	11:33:49.7	0	0s	0	7°	20°
27	Tmp	42	1.457	11:34:37.7	11:34:39.4	0	2s	+2	40°	23°
28	Tmp	43	1.637	11:34:56.1	11:34:57.5	0	1s	+1	20°	23°
29	Tmp	45	2.035	11:35:40.2	11:35:41.4	0	1s	+1	21°	23°
30	Tmp	50	3.123	11:37:47.0	11:37:47.3	0	0s	0	3°	23°
31	Tmp	54	4.066	11:40:11.7	11:40:13.8	0	2s	+2	31°	22°
32	Tmp	56	4.515	11:40:55.2	11:40:56.7	0	2s	+2	39°	22°
33	Tmp	58	4.795	11:41:21.8	11:41:22.9	0	1s	+1	19°	21°
34	Tmp	66	0.298	11:47:56.8	11:47:58.1	0	1s	+1	21°	21°
35	Tmp	67	0.757	11:48:42.5	11:48:42.9	0	0s	0	6°	20°
36	Tmp	68	1.467	11:49:45.3	11:49:46.4	0	1s	+1	34°	21°
37	Tmp	69	1.829	11:50:18.4	11:50:19.1	0	1s	+1	29°	21°
38	Tmp	71	2.582	11:51:32.2	11:51:32.6	0	0s	0	5°	21°
39	Tmp	72	2.928	11:52:08.9	11:52:08.5	0	0s	0	2°	19°
40	Tmp	77	3.653	11:53:40.0	11:53:42.1	0	2s	+2	42°	21°
41	Tmp	79	4.398	11:55:02.5	11:55:04.3	0	2s	+2	48°	24°
42	Tmp	82	5.020	11:56:19.3	11:56:21.6	0	2s	+2	38°	23°
43	Tmp	85	6.154	11:58:29.3	11:58:30.7	0	1s	+1	14°	22°
44	Tmp	94	0.120	12:03:12.0	12:03:12.3	0	0s	0	5°	22°
45	Tmp	99	1.660	12:06:59.8	12:06:59.8	0	0s	0	1°	22°
46	Tmp	101	2.458	12:09:15.0	12:09:16.4	0	1s	+1	15°	22°
47	Tmp	103	2.738	12:09:51.6	12:09:52.8	0	1s	+1	17°	22°
48	Tmp	105	3.488	12:11:13.3	12:11:16.6	0	3s	+3	41°	22°
49	Tmp	110	0.218	12:14:31.0	12:14:31.2	0	0s	0	5°	22°
50	Tmp	113	0.988	12:16:21.3	12:16:22.6	0	1s	+1	14°	21°
51	Tmp	116	1.626	12:17:49.6	12:17:49.9	0	0s	0	1°	21°
52	Tmp	118	2.336	12:19:13.6	12:19:15.0	0	1s	+1	20°	21°

PC	Tp	Trc	DistPC	Ideal	Passagem	Pen	Erro	Pontos	NoPC	AtePC
53	Tmp	119	2.761	12:19:53.3	12:19:54.6	0	1s	+1	21°	21°
54	Tmp	123	3.632	12:21:44.8	12:21:46.1	0	1s	+1	18°	21°
55	Tmp	124	4.232	12:22:40.9	12:22:42.1	0	1s	+1	17°	21°
56	Tmp	131	0.480	13:10:02.3	13:10:02.8	0	1s	+1	34°	22°
57	Tmp	132	0.904	13:10:36.4	13:10:35.8	0	1s	-1	34°	22°
58	Tmp	133	1.584	13:11:32.6	13:11:32.5	0	0s	0	7°	22°
59	Tmp	136	2.651	13:13:10.1	13:13:09.9	0	0s	0	5°	22°
60	Tmp	141	3.890	13:15:21.6	13:15:21.6	0	0s	0	6°	21°
61	Tmp	143	4.745	13:16:40.3	13:16:41.3	0	1s	+1	21°	21°
62	Tmp	149	0.167	13:20:45.1	13:20:45.5	0	0s	0	6°	21°
63	Tmp	152	0.793	13:21:53.5	13:21:54.9	0	1s	+1	25°	20°
64	Tmp	154	1.241	13:22:44.4	13:22:46.4	0	2s	+2	42°	22°
65	Tmp	154	1.512	13:23:14.0	13:23:15.9	0	2s	+2	42°	22°
66	Tmp	154	1.961	13:24:02.9	13:24:06.5	0	4s	+4	47°	23°
67	Tmp	156	2.321	13:24:44.0	13:24:46.1	0	2s	+2	37°	23°
68	Tmp	158	2.815	13:25:35.8	13:25:38.1	0	2s	+2	28°	23°
69	Tmp	161	3.225	13:26:24.6	13:26:27.7	0	3s	+3	43°	22°
70	Tmp	164	3.576	13:27:15.0	13:27:18.6	0	4s	+4	43°	22°
71	Tmp	168	4.260	13:28:51.4	13:28:57.5	0	6s	[+6]	59°	23°
72	Tmp	172	5.156	13:30:34.2	13:30:39.4	0	5s	[+5]	51°	23°
73	Tmp	174	5.648	13:31:42.6	13:31:47.2	0	5s	+5	49°	23°
74	Tmp	176	6.123	13:32:30.0	13:32:34.3	0	4s	+4	45°	22°
75	Tmp	178	6.721	13:33:32.7	13:33:39.9	0	7s	[+7]	54°	23°
76	Tmp	179	7.071	13:34:06.3	13:34:11.5	0	5s	+5	47°	23°
77	Tmp	182	7.669	13:35:13.0	13:35:18.3	0	5s	+5	49°	23°
78	Tmp	182	8.352	13:36:27.5	13:36:33.8	0	6s	[+6]	50°	23°
79	Tmp	185	9.543	13:38:52.4	13:38:57.5	0	5s	+5	46°	23°
80	Tmp	187	10.525	13:40:38.8	13:40:45.4	0	7s	[+7]	55°	24°
81	Tmp	189	10.942	13:41:22.3	13:41:25.7	0	3s	+3	36°	23°
82	Tmp	189	11.533	13:42:16.9	13:42:22.0	0	5s	+5	52°	26°
83	Tmp	192	0.550	13:44:17.9	13:44:18.6	0	1s	+1	30°	26°
84	Tmp	197	1.562	13:45:59.7	13:46:01.5	0	2s	+2	36°	26°
85	Tmp	201	2.200	13:47:10.6	13:47:14.0	0	3s	+3	41°	26°
86	Tmp	205	2.877	13:48:34.2	13:48:38.3	0	4s	+4	51°	26°
87	Tmp	207	3.443	13:49:41.6	13:49:46.7	0	5s	+5	53°	26°
88	Tmp	212	0.602	13:52:15.3	13:52:15.4	0	0s	0	4°	26°
89	Tmp	214	1.101	13:53:09.2	13:53:09.6	0	0s	0	2°	26°
90	Tmp	215	1.893	13:54:23.3	13:54:23.7	0	0s	0	3°	26°
91	Tmp	217	2.302	13:55:05.5	14:06:43.0	0	11m38s	[+600]	88°	26°
92	Tmp	220	3.278	13:56:49.6	14:07:57.8	0	11m08s	[+600]	88°	26°
93	Tmp	223	4.139	13:58:18.0	14:08:54.3	0	10m36s	[+600]	89°	27°
94	Tmp	227	5.904	14:01:31.6	14:11:24.9	0	9m53s	[+593]	88°	27°

Num	147	Pen	0	PCZ	21	Total PP	130	Col. Final	27°
-----	-----	-----	---	-----	----	----------	-----	------------	-----




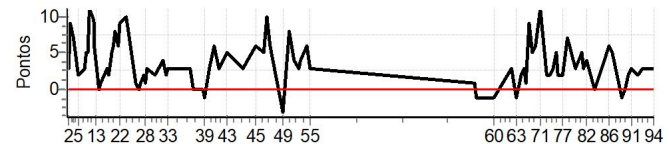


VELOCITTA - SP - Mitsubishi MotorSports 2024

Performance Individual

PC	Tp	Trc	DistPC	Ideal	Passagem	Pen	Erro	Pontos	NoPC	AtePC	PC	Tp	Trc	DistPC	Ideal	Passagem	Pen	Erro	Pontos	NoPC	AtePC
N u m	148	148 / Eris Fernandes / Jessica Costa																			
		Cat / NL / Largada LIGHT / 148 / 11:08:00																			
		São Paulo-SP ASX 2.0 G AWD CVT																			
1	Tmp	2	0.276	11:13:30.1	11:13:33.2	0	3s	+3	50°	38°	53	Tmp	119	2.761	12:20:53.3	12:20:57.2	0	4s	+4	55°	42°
2	Tmp	3	0.631	11:14:11.1	11:14:13.7	0	3s	+3	48°	56°	54	Tmp	123	3.632	12:22:44.8	12:22:50.8	0	6s	+6	61°	42°
3	Tmp	4	0.817	11:14:32.3	11:14:40.9	0	9s	[+9]	73°	59°	55	Tmp	124	4.232	12:23:40.9	12:23:44.3	0	3s	+3	55°	42°
4	Tmp	5	1.291	11:15:24.1	11:15:31.1	0	7s	+7	61°	61°	56	Tmp	131	0.480	13:11:02.3	13:11:02.9	0	1s	+1	33°	41°
5	Tmp	7	1.863	11:16:43.2	11:16:45.4	0	2s	+2	34°	55°	57	Tmp	132	0.904	13:11:36.4	13:11:35.9	0	1s	-1	33°	41°
6	Tmp	7	2.858	11:18:42.6	11:18:45.6	0	3s	+3	45°	48°	58	Tmp	133	1.584	13:12:32.6	13:12:32.1	0	1s	-1	28°	41°
7	Tmp	8	3.031	11:19:01.6	11:19:06.2	0	5s	+5	47°	49°	59	Tmp	136	2.651	13:14:10.1	13:14:08.8	0	1s	-1	27°	41°
8	Tmp	9	3.359	11:19:35.0	11:19:40.2	0	5s	+5	50°	48°	60	Tmp	141	3.890	13:16:21.6	13:16:21.0	0	1s	-1	28°	40°
9	Tmp	10	3.544	11:19:56.8	11:20:07.9	0	11s	[+11]	64°	49°	61	Tmp	143	4.745	13:17:40.3	13:17:40.2	0	0s	0	5°	39°
10	Tmp	12	4.019	11:20:54.2	11:21:04.5	0	10s	[+10]	55°	52°	62	Tmp	149	0.167	13:21:45.1	13:21:48.4	0	3s	+3	50°	39°
11	Tmp	12	4.190	11:21:12.9	11:21:21.8	0	9s	[+9]	52°	50°	63	Tmp	152	0.793	13:22:53.5	13:22:52.9	0	1s	-1	24°	39°
12	Tmp	13	4.324	11:21:26.8	11:21:32.5	0	6s	+6	47°	46°	64	Tmp	154	1.241	13:23:44.4	13:23:45.0	0	1s	+1	23°	39°
13	Tmp	13	4.520	11:21:46.4	11:21:50.8	0	4s	+4	40°	44°	65	Tmp	154	1.512	13:24:14.0	13:24:16.0	0	2s	+2	41°	39°
14	Tmp	14	5.059	11:22:46.1	11:22:46.3	0	0s	0	2°	44°	66	Tmp	154	1.961	13:25:02.9	13:25:05.9	0	3s	+3	38°	40°
15	Tmp	15	5.266	11:23:08.1	11:23:09.2	0	1s	+1	14°	44°	67	Tmp	156	2.321	13:25:44.0	13:25:45.4	0	1s	+1	19°	40°
16	Tmp	20	5.748	11:25:03.6	11:25:06.9	0	3s	+3	34°	38°	68	Tmp	158	2.815	13:26:35.8	13:26:44.7	0	9s	[+9]	63°	40°
17	Tmp	21	6.054	11:25:36.0	11:25:37.6	0	2s	+2	29°	38°	69	Tmp	161	3.225	13:27:24.6	13:27:29.4	0	5s	+5	55°	40°
18	Tmp	22	6.503	11:26:28.1	11:26:33.0	0	5s	+5	51°	39°	70	Tmp	164	3.576	13:28:15.0	13:28:21.3	0	6s	+6	55°	41°
19	Tmp	23	6.737	11:26:55.4	11:27:01.8	0	6s	+6	52°	39°	71	Tmp	168	4.260	13:29:51.4	13:30:02.7	0	11s	[+11]	69°	41°
20	Tmp	24	6.932	11:27:17.3	11:27:25.1	0	8s	[+8]	57°	39°	72	Tmp	172	5.156	13:31:34.2	13:31:36.6	0	2s	+2	27°	41°
21	Tmp	26	7.390	11:28:11.4	11:28:17.5	0	6s	+6	56°	39°	73	Tmp	174	5.648	13:32:42.6	13:32:44.9	0	2s	+2	28°	41°
22	Tmp	28	7.669	11:28:45.2	11:28:54.4	0	9s	[+9]	57°	42°	74	Tmp	176	6.123	13:33:30.0	13:33:33.3	0	3s	+3	36°	41°
23	Tmp	33	8.432	11:30:32.3	11:30:42.5	0	10s	[+10]	60°	44°	75	Tmp	178	6.721	13:34:32.7	13:34:38.1	0	5s	+5	47°	42°
24	Tmp	36	0.236	11:33:15.9	11:33:16.5	0	1s	+1	30°	44°	76	Tmp	179	7.071	13:35:06.3	13:35:08.6	0	2s	+2	31°	42°
25	Tmp	38	0.650	11:34:00.1	11:33:59.8	0	0s	0	5°	42°	77	Tmp	182	7.669	13:36:13.0	13:36:14.9	0	2s	+2	19°	41°
26	Tmp	40	1.092	11:34:49.3	11:34:49.9	0	1s	+1	24°	42°	78	Tmp	182	8.352	13:37:27.5	13:37:34.3	0	7s	+7	54°	41°
27	Tmp	42	1.457	11:35:37.7	11:35:40.0	0	2s	+2	39°	41°	79	Tmp	185	9.543	13:39:52.4	13:39:55.1	0	3s	+3	35°	42°
28	Tmp	43	1.637	11:35:56.1	11:35:57.5	0	1s	+1	19°	41°	80	Tmp	187	10.525	13:41:38.8	13:41:44.2	0	5s	+5	47°	42°
29	Tmp	45	2.035	11:36:40.2	11:36:43.0	0	3s	+3	43°	41°	81	Tmp	189	10.942	13:42:22.3	13:42:25.4	0	3s	+3	35°	40°
30	Tmp	50	3.123	11:38:47.0	11:38:48.7	0	2s	+2	42°	41°	82	Tmp	189	11.533	13:43:16.9	13:43:21.1	0	4s	+4	46°	40°
31	Tmp	54	4.066	11:41:11.7	11:41:15.7	0	4s	+4	47°	39°	83	Tmp	192	0.550	13:45:17.9	13:45:18.3	0	0s	0	3°	40°
32	Tmp	56	4.515	11:41:55.2	11:41:57.4	0	2s	+2	38°	39°	84	Tmp	197	1.562	13:46:59.7	13:47:02.0	0	2s	+2	35°	40°
33	Tmp	58	4.795	11:42:21.8	11:42:24.8	0	3s	+3	47°	39°	85	Tmp	201	2.200	13:48:10.6	13:48:15.0	0	4s	+4	55°	40°
34	Tmp	66	0.298	11:48:56.8	11:49:00.1	0	3s	+3	53°	39°	86	Tmp	205	2.877	13:49:34.2	13:49:40.5	0	6s	+6	65°	41°
35	Tmp	67	0.757	11:49:42.5	11:49:42.3	0	0s	0	5°	39°	87	Tmp	207	3.443	13:50:41.6	13:50:46.9	0	5s	+5	52°	42°
36	Tmp	68	1.467	11:50:45.3	11:50:45.4	0	0s	0	5°	39°	88	Tmp	212	0.602	13:53:15.3	13:53:14.8	0	1s	-1	33°	42°
37	Tmp	69	1.829	11:51:18.4	11:51:18.3	0	0s	0	6°	38°	89	Tmp	214	1.101	13:54:09.2	13:54:08.8	0	0s	0	1°	42°
38	Tmp	71	2.582	11:52:32.2	11:52:32.1	0	0s	0	4°	38°	90	Tmp	215	1.893	13:55:23.3	13:55:25.1	0	2s	+2	51°	42°
39	Tmp	72	2.928	11:53:08.9	11:53:07.7	0	1s	-1	28°	38°	91	Tmp	217	2.302	13:56:05.5	13:56:08.7	0	3s	+3	54°	42°
40	Tmp	77	3.653	11:54:40.0	11:54:42.5	0	3s	+3	55°	38°	92	Tmp	220	3.278	13:57:49.6	13:57:51.8	0	2s	+2	44°	42°
41	Tmp	79	4.398	11:56:02.5	11:56:08.2	0	6s	+6	66°	38°	93	Tmp	223	4.139	13:59:18.0	13:59:21.1	0	3s	+3	55°	42°
42	Tmp	82	5.020	11:57:19.3	11:57:22.7	0	3s	+3	49°	39°	94	Tmp	227	5.904	14:02:31.6	14:02:35.0	0	3s	+3	53°	42°
43	Tmp	85	6.154	11:59:29.3	11:59:34.2	0	5s	+5	54°	40°											
44	Tmp	94	0.120	12:04:12.0	12:04:14.9	0	3s	+3	61°	41°											
45	Tmp	99	1.660	12:07:59.8	12:08:05.8	0	6s	+6	62°	41°											
46	Tmp	101	2.458	12:10:15.0	12:10:20.4	0	5s	+5	54°	42°											
47	Tmp	103	2.738	12:10:51.6	12:11:01.2	0	10s	[+10]	68°	42°											
48	Tmp	105	3.488	12:12:13.3	12:12:19.5	0	6s	+6	61°	41°											
49	Tmp	110	0.218	12:15:31.0	12:15:28.4	0	3s	-3	57°	41°											
50	Tmp	113	0.988	12:17:21.3	12:17:29.6	0	8s	+8	61°	42°											
51	Tmp	116	1.626	12:18:49.6	12:18:53.1	0	4s	+4	48°	42°											
52	Tmp	118	2.336	12:20:13.6	12:20:17.0	0	3s	+3	48°	42°											

Num 148 Pen 0 PCZ 9 Total PP 248 Col. Final 42°






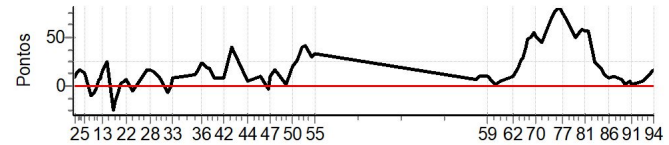
VELOCITTA - SP - Mitsubishi MotorSports 2024

Performance Individual

PC	Tp	Trc	DistPC	Ideal	Passagem	Pen	Erro	Pontos	NoPC	AtePC
N u m	149	149 / Fábio Henrique Domingues / Jéssica Soares de Souza								
		Cat / NL / Largada		LIGHT / 149 / 11:09:00						
		Sorocaba-SP				PAJERO TR4 FLEX 2.0 4X4 AT				
PC	Tp	Trc	DistPC	Ideal	Passagem	Pen	Erro	Pontos	NoPC	AtePC
1	Tmp	2	0.276	11:14:30.1	11:14:37.8	0	8s	+8	75°	61°
2	Tmp	3	0.631	11:15:11.1	11:15:21.5	0	10s	+10	76°	78°
3	Tmp	4	0.817	11:15:32.3	11:15:45.0	0	13s	+13	78°	76°
4	Tmp	5	1.291	11:16:24.1	11:16:41.1	0	17s	+17	76°	77°
5	Tmp	7	1.863	11:17:43.2	11:17:56.8	0	14s	+14	71°	76°
6	Tmp	7	2.858	11:19:42.6	11:19:31.6	0	11s	-11	66°	68°
7	Tmp	8	3.031	11:20:01.6	11:19:52.8	0	9s	-9	60°	67°
8	Tmp	9	3.359	11:20:35.0	11:20:27.9	0	7s	-7	54°	64°
9	Tmp	10	3.544	11:20:56.8	11:20:52.6	0	4s	-4	40°	63°
10	Tmp	12	4.019	11:21:54.2	11:22:00.3	0	6s	+6	46°	63°
11	Tmp	12	4.190	11:22:12.9	11:22:21.3	0	8s	+8	49°	63°
12	Tmp	13	4.324	11:22:26.8	11:22:37.1	0	10s	+10	56°	62°
13	Tmp	13	4.520	11:22:46.4	11:23:01.2	0	15s	+15	62°	63°
14	Tmp	14	5.059	11:23:46.1	11:24:08.5	0	22s	+22	66°	63°
15	Tmp	15	5.266	11:24:08.1	11:24:33.5	0	25s	+25	69°	63°
16	Tmp	20	5.748	11:26:03.6	11:25:37.2	0	26s	-26	62°	60°
17	Tmp	21	6.054	11:26:36.0	11:26:17.7	0	18s	-18	65°	62°
18	Tmp	22	6.503	11:27:28.1	11:27:20.2	0	8s	-8	58°	61°
19	Tmp	23	6.737	11:27:55.4	11:27:54.2	0	1s	-1	17°	60°
20	Tmp	24	6.932	11:28:17.3	11:28:20.5	0	3s	+3	36°	60°
21	Tmp	26	7.390	11:29:11.4	11:29:15.9	0	5s	+5	52°	58°
22	Tmp	28	7.669	11:29:45.2	11:29:51.9	0	7s	+7	54°	59°
23	Tmp	33	8.432	11:31:32.3	11:31:27.6	0	5s	-5	53°	58°
24	Tmp	36	0.236	11:34:15.9	11:34:22.0	0	6s	+6	62°	57°
25	Tmp	38	0.650	11:35:00.1	11:35:11.5	0	11s	+11	63°	58°
26	Tmp	40	1.092	11:35:49.3	11:36:05.7	0	16s	+16	71°	59°
27	Tmp	42	1.457	11:36:37.7	11:36:53.5	0	16s	+16	72°	58°
28	Tmp	43	1.637	11:36:56.1	11:37:12.2	0	16s	+16	73°	58°
29	Tmp	45	2.035	11:37:40.2	11:37:55.1	0	15s	+15	69°	58°
30	Tmp	50	3.123	11:39:47.0	11:39:55.1	0	8s	+8	65°	58°
31	Tmp	54	4.066	11:42:11.7	11:42:04.4	0	7s	-7	58°	58°
32	Tmp	56	4.515	11:42:55.2	11:42:55.5	0	0s	0	3°	58°
33	Tmp	58	4.795	11:43:21.8	11:43:30.0	0	8s	+8	66°	59°
34	Tmp	66	0.298	11:49:56.8	11:50:08.2	0	11s	+11	79°	59°
35	Tmp	67	0.757	11:50:42.5	11:50:58.9	0	16s	+16	79°	61°
36	Tmp	68	1.467	11:51:45.3	11:52:09.0	0	24s	+24	82°	61°
37	Tmp	69	1.829	11:52:18.4	11:52:41.0	0	23s	+23	82°	63°
38	Tmp	71	2.582	11:53:32.2	11:53:51.6	0	19s	+19	79°	64°
39	Tmp	72	2.928	11:54:08.9	11:54:27.1	0	18s	+18	78°	64°
40	Tmp	77	3.653	11:55:40.0	11:55:48.2	0	8s	+8	71°	64°
41	Tmp	79	4.398	11:57:02.5	11:57:10.8	0	8s	+8	70°	64°
42	Tmp	82	5.020	11:58:19.3	11:58:27.5	0	8s	+8	72°	64°
43	Tmp	85	6.154	12:00:29.3	12:01:10.5	0	41s	+41	78°	64°
44	Tmp	94	0.120	12:05:12.0	12:05:15.8	0	4s	+4	64°	64°
45	Tmp	99	1.660	12:08:59.8	12:09:09.7	0	10s	+10	69°	64°
46	Tmp	101	2.458	12:11:15.0	12:11:11.2	0	4s	-4	51°	65°
47	Tmp	103	2.738	12:11:51.6	12:12:00.4	0	9s	+9	65°	65°
48	Tmp	105	3.488	12:13:13.3	12:13:30.0	0	17s	+17	75°	65°
49	Tmp	110	0.218	12:16:31.0	12:16:32.7	0	2s	+2	47°	64°
50	Tmp	113	0.988	12:18:21.3	12:18:41.3	0	20s	+20	75°	63°
51	Tmp	116	1.626	12:19:49.6	12:20:16.7	0	27s	+27	75°	63°
52	Tmp	118	2.336	12:21:13.6	12:21:53.2	0	40s	+40	76°	64°

PC	Tp	Trc	DistPC	Ideal	Passagem	Pen	Erro	Pontos	NoPC	AtePC
53	Tmp	119	2.761	12:21:53.3	12:22:35.4	0	42s	+42	76°	65°
54	Tmp	123	3.632	12:23:44.8	12:24:14.8	0	30s	+30	74°	65°
55	Tmp	124	4.232	12:24:40.9	12:25:14.7	0	34s	+34	76°	65°
56	Tmp	131	0.480	13:12:02.3	13:12:08.5	0	6s	+6	74°	64°
57	Tmp	132	0.904	13:12:36.4	13:12:45.0	0	9s	+9	74°	64°
58	Tmp	133	1.584	13:13:32.6	13:13:41.8	0	9s	+9	69°	63°
59	Tmp	136	2.651	13:15:10.1	13:15:19.5	0	9s	+9	70°	63°
60	Tmp	141	3.890	13:17:21.6	13:17:23.6	0	2s	+2	54°	63°
61	Tmp	143	4.745	13:18:40.3	13:18:44.7	0	4s	+4	59°	63°
62	Tmp	149	0.167	13:22:45.1	13:22:55.5	0	10s	+10	75°	63°
63	Tmp	152	0.793	13:23:53.5	13:24:12.5	0	19s	+19	79°	63°
64	Tmp	154	1.241	13:24:44.4	13:25:09.9	0	26s	+26	82°	63°
65	Tmp	154	1.512	13:25:14.0	13:25:42.4	0	28s	+28	81°	63°
66	Tmp	154	1.961	13:26:02.9	13:26:43.2	0	40s	+40	83°	64°
67	Tmp	156	2.321	13:26:44.0	13:27:32.9	0	49s	+49	83°	65°
68	Tmp	158	2.815	13:27:35.8	13:28:26.8	0	51s	+51	84°	65°
69	Tmp	161	3.225	13:28:24.6	13:29:19.8	0	55s	+55	84°	65°
70	Tmp	164	3.576	13:29:15.0	13:30:07.3	0	52s	+52	84°	65°
71	Tmp	168	4.260	13:30:51.4	13:31:36.4	0	45s	+45	83°	65°
72	Tmp	172	5.156	13:32:34.2	13:33:37.0	0	1m03s	[+63]	83°	65°
73	Tmp	174	5.648	13:33:42.6	13:34:53.9	0	1m11s	[+71]	83°	67°
74	Tmp	176	6.123	13:34:30.0	13:35:48.1	0	1m18s	[+78]	84°	67°
75	Tmp	178	6.721	13:35:32.7	13:36:53.6	0	1m21s	[+81]	84°	67°
76	Tmp	179	7.071	13:36:06.3	13:37:29.2	0	1m23s	[+83]	84°	68°
77	Tmp	182	7.669	13:37:13.0	13:38:29.3	0	1m16s	[+76]	84°	69°
78	Tmp	182	8.352	13:38:27.5	13:39:34.9	0	1m07s	[+67]	84°	69°
79	Tmp	185	9.543	13:40:52.4	13:41:42.3	0	50s	+50	81°	69°
80	Tmp	187	10.525	13:42:38.8	13:43:38.4	0	1m00s	[+60]	81°	69°
81	Tmp	189	10.942	13:43:22.3	13:44:19.3	0	57s	[+57]	81°	69°
82	Tmp	189	11.533	13:44:16.9	13:45:15.3	0	58s	[+58]	81°	68°
83	Tmp	192	0.550	13:46:17.9	13:46:43.0	0	25s	+25	80°	69°
84	Tmp	197	1.562	13:47:59.7	13:48:17.7	0	18s	+18	78°	69°
85	Tmp	201	2.200	13:49:10.6	13:49:21.6	0	11s	+11	71°	69°
86	Tmp	205	2.877	13:50:34.2	13:50:41.9	0	8s	+8	68°	70°
87	Tmp	207	3.443	13:51:41.6	13:51:50.6	0	9s	+9	67°	70°
88	Tmp	212	0.602	13:54:15.3	13:54:21.6	0	6s	+6	70°	70°
89	Tmp	214	1.101	13:55:09.2	13:55:11.5	0	2s	+2	44°	70°
90	Tmp	215	1.893	13:56:23.3	13:56:28.0	0	5s	+5	65°	69°
91	Tmp	217	2.302	13:57:05.5	13:57:06.2	0	1s	+1	24°	69°
92	Tmp	220	3.278	13:58:49.6	13:58:52.7	0	3s	+3	54°	69°
93	Tmp	223	4.139	14:00:18.0	14:00:22.2	0	4s	+4	59°	69°
94	Tmp	227	5.904	14:03:31.6	14:03:48.0	0	16s	+16	69°	69°

Num 149 Pen 0 PCZ 1 Total PP 1342 Col. Final 69°




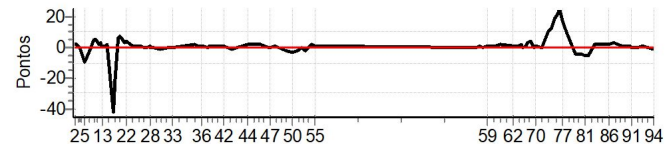


VELOCITTA - SP - Mitsubishi MotorSports 2024

Performance Individual

PC	Tp	Trc	DistPC	Ideal	Passagem	Pen	Erro	Pontos	NoPC	AtePC	PC	Tp	Trc	DistPC	Ideal	Passagem	Pen	Erro	Pontos	NoPC	AtePC
N	150	150 / Eduardo Le Senechal Klimiuc / Aline Dias Ferreira																			
u		Cat / NL / Largada LIGHT / 150 / 11:10:00																			
m	36º	Mogi das Cruzes-SP ASX 2.0 OUTDOOR AWD MT																			
PC	Tp	Trc	DistPC	Ideal	Passagem	Pen	Erro	Pontos	NoPC	AtePC	PC	Tp	Trc	DistPC	Ideal	Passagem	Pen	Erro	Pontos	NoPC	AtePC
1	Tmp	2	0.276	11:15:30.1	11:15:32.2	0	2s	+2	36º	28º	53	Tmp	119	2.761	12:22:53.3	12:22:51.6	0	2s	-2	41º	37º
2	Tmp	3	0.631	11:16:11.1	11:16:13.1	0	2s	+2	42º	45º	54	Tmp	123	3.632	12:24:44.8	12:24:46.8	0	2s	+2	38º	37º
3	Tmp	4	0.817	11:16:32.3	11:16:34.2	0	2s	+2	35º	43º	55	Tmp	124	4.232	12:25:40.9	12:25:41.5	0	1s	+1	16º	36º
4	Tmp	5	1.291	11:17:24.1	11:17:24.5	0	0s	0	4º	36º	56	Tmp	131	0.480	13:13:02.3	13:13:02.7	0	0s	0	4º	36º
5	Tmp	7	1.863	11:18:43.2	11:18:33.5	0	10s	-10	64º	54º	57	Tmp	132	0.904	13:13:36.4	13:13:37.2	0	1s	+1	32º	36º
6	Tmp	7	2.858	11:20:42.6	11:20:42.8	0	0s	0	4º	43º	58	Tmp	133	1.584	13:14:32.6	13:14:32.8	0	0s	0	6º	36º
7	Tmp	8	3.031	11:21:01.6	11:21:04.3	0	3s	+3	38º	38º	59	Tmp	136	2.651	13:16:10.1	13:16:11.4	0	1s	+1	26º	37º
8	Tmp	9	3.359	11:21:35.0	11:21:39.6	0	5s	+5	49º	38º	60	Tmp	141	3.890	13:18:21.6	13:18:22.5	0	1s	+1	27º	37º
9	Tmp	10	3.544	11:21:56.8	11:22:01.5	0	5s	+5	44º	38º	61	Tmp	143	4.745	13:19:40.3	13:19:41.8	0	2s	+2	50º	37º
10	Tmp	12	4.019	11:22:54.2	11:22:56.4	0	2s	+2	29º	37º	62	Tmp	149	0.167	13:23:45.1	13:23:46.5	0	1s	+1	25º	37º
11	Tmp	12	4.190	11:23:12.9	11:23:15.7	0	3s	+3	28º	37º	63	Tmp	152	0.793	13:24:53.5	13:24:54.4	0	1s	+1	23º	37º
12	Tmp	13	4.324	11:23:26.8	11:23:28.8	0	2s	+2	26º	37º	64	Tmp	154	1.241	13:25:44.4	13:25:46.6	0	2s	+2	41º	37º
13	Tmp	13	4.520	11:23:46.4	11:23:47.6	0	1s	+1	15º	37º	65	Tmp	154	1.512	13:26:14.0	13:26:14.1	0	0s	0	1º	37º
14	Tmp	14	5.059	11:24:46.1	11:24:47.2	0	1s	+1	14º	36º	66	Tmp	154	1.961	13:27:02.9	13:27:03.4	0	1s	+1	12º	37º
15	Tmp	15	5.266	11:25:08.1	11:25:10.3	0	2s	+2	32º	35º	67	Tmp	156	2.321	13:27:44.0	13:27:46.8	0	3s	+3	44º	37º
16	Tmp	20	5.748	11:27:03.6	11:26:21.6	0	42s	-42	67º	42º	68	Tmp	158	2.815	13:28:35.8	13:28:39.9	0	4s	+4	46º	37º
17	Tmp	21	6.054	11:27:36.0	11:27:14.9	0	21s	-21	68º	48º	69	Tmp	161	3.225	13:29:24.6	13:29:24.8	0	0s	0	4º	37º
18	Tmp	22	6.503	11:28:28.1	11:28:34.4	0	6s	[+6]	53º	47º	70	Tmp	164	3.576	13:30:15.0	13:30:16.1	0	1s	+1	9º	37º
19	Tmp	23	6.737	11:28:55.4	11:29:02.5	0	7s	[+7]	57º	47º	71	Tmp	168	4.260	13:31:51.4	13:31:51.5	0	0s	0	3º	37º
20	Tmp	24	6.932	11:29:17.3	11:29:22.9	0	6s	[+6]	50º	47º	72	Tmp	172	5.156	13:33:34.2	13:33:44.5	0	10s	[+10]	66º	37º
21	Tmp	26	7.390	11:30:11.4	11:30:14.7	0	3s	+3	44º	48º	73	Tmp	174	5.648	13:34:42.6	13:34:54.7	0	12s	[+12]	70º	37º
22	Tmp	28	7.669	11:30:45.2	11:30:49.3	0	4s	+4	49º	47º	74	Tmp	176	6.123	13:35:30.0	13:35:49.1	0	19s	[+19]	71º	37º
23	Tmp	33	8.432	11:32:32.3	11:32:33.1	0	1s	+1	19º	46º	75	Tmp	178	6.721	13:36:32.7	13:36:54.6	0	22s	[+22]	71º	36º
24	Tmp	36	0.236	11:35:15.9	11:35:17.0	0	1s	+1	29º	46º	76	Tmp	179	7.071	13:37:06.3	13:37:30.9	0	25s	[+25]	73º	36º
25	Tmp	38	0.650	11:36:00.1	11:36:00.0	0	0s	0	4º	46º	77	Tmp	182	7.669	13:38:13.0	13:38:30.4	0	17s	[+17]	71º	36º
26	Tmp	40	1.092	11:36:49.3	11:36:49.0	0	0s	0	6º	45º	78	Tmp	182	8.352	13:39:27.5	13:39:35.8	0	8s	[+8]	58º	36º
27	Tmp	42	1.457	11:37:37.7	11:37:38.9	0	1s	+1	19º	45º	79	Tmp	185	9.543	13:41:52.4	13:41:48.9	0	4s	-4	43º	36º
28	Tmp	43	1.637	11:37:56.1	11:37:55.8	0	0s	0	6º	45º	80	Tmp	187	10.525	13:43:38.8	13:43:34.9	0	4s	-4	43º	37º
29	Tmp	45	2.035	11:38:40.2	11:38:40.0	0	0s	0	4º	45º	81	Tmp	189	10.942	13:44:22.3	13:44:17.7	0	5s	-5	47º	36º
30	Tmp	50	3.123	11:40:47.0	11:40:46.5	0	1s	-1	21º	44º	82	Tmp	189	11.533	13:45:16.9	13:45:12.2	0	5s	-5	51º	36º
31	Tmp	54	4.066	11:43:11.7	11:43:11.9	0	0s	0	2º	44º	83	Tmp	192	0.550	13:47:17.9	13:47:19.6	0	2s	+2	54º	36º
32	Tmp	56	4.515	11:43:55.2	11:43:55.6	0	0s	0	2º	41º	84	Tmp	197	1.562	13:48:59.7	13:49:01.2	0	2s	+2	34º	36º
33	Tmp	58	4.795	11:44:21.8	11:44:21.6	0	0s	0	4º	41º	85	Tmp	201	2.200	13:50:10.6	13:50:12.5	0	2s	+2	25º	36º
34	Tmp	66	0.298	11:50:56.8	11:50:58.9	0	2s	+2	38º	40º	86	Tmp	205	2.877	13:51:34.2	13:51:36.0	0	2s	+2	27º	36º
35	Tmp	67	0.757	11:51:42.5	11:51:43.7	0	1s	+1	28º	40º	87	Tmp	207	3.443	13:52:41.6	13:52:44.9	0	3s	+3	30º	36º
36	Tmp	68	1.467	11:52:45.3	11:52:46.5	0	1s	+1	33º	40º	88	Tmp	212	0.602	13:55:15.3	13:55:16.6	0	1s	+1	32º	36º
37	Tmp	69	1.829	11:53:18.4	11:53:19.8	0	1s	+1	28º	40º	89	Tmp	214	1.101	13:56:09.2	13:56:10.3	0	1s	+1	20º	36º
38	Tmp	71	2.582	11:54:32.2	11:54:32.2	0	0s	0	3º	40º	90	Tmp	215	1.893	13:57:23.3	13:57:24.2	0	1s	+1	24º	36º
39	Tmp	72	2.928	11:55:08.9	11:55:09.8	0	1s	+1	27º	39º	91	Tmp	217	2.302	13:58:05.5	13:58:05.6	0	0s	0	4º	36º
40	Tmp	77	3.653	11:56:40.0	11:56:41.2	0	1s	+1	13º	39º	92	Tmp	220	3.278	13:59:49.6	13:59:49.6	0	0s	0	4º	36º
41	Tmp	79	4.398	11:58:02.5	11:58:03.6	0	1s	+1	26º	39º	93	Tmp	223	4.139	14:01:18.0	14:01:19.2	0	1s	+1	21º	36º
42	Tmp	82	5.020	11:59:19.3	11:59:19.8	0	1s	+1	23º	38º	94	Tmp	227	5.904	14:04:31.6	14:04:31.0	0	1s	-1	19º	36º
43	Tmp	85	6.154	12:01:29.3	12:01:28.8	0	1s	-1	13º	38º											
44	Tmp	94	0.120	12:06:12.0	12:06:14.2	0	2s	+2	52º	38º											
45	Tmp	99	1.660	12:09:59.8	12:10:02.1	0	2s	+2	39º	38º											
46	Tmp	101	2.458	12:12:15.0	12:12:14.8	0	0s	0	3º	38º											
47	Tmp	103	2.738	12:12:51.6	12:12:52.0	0	0s	0	4º	37º											
48	Tmp	105	3.488	12:14:13.3	12:14:14.6	0	1s	+1	16º	37º											
49	Tmp	110	0.218	12:17:31.0	12:17:28.8	0	2s	-2	46º	37º											
50	Tmp	113	0.988	12:19:21.3	12:19:18.5	0	3s	-3	40º	37º											
51	Tmp	116	1.626	12:20:49.6	12:20:47.6	0	2s	-2	41º	37º											
52	Tmp	118	2.336	12:22:13.6	12:22:13.5	0	0s	0	2º	37º											

Num 150 Pen 0 PCZ 20 Total PP 193 Col. Final 36º





VELOCITTA - SP - Mitsubishi MotorSports 2024

Performance Individual

LOURIVAL ROLDAN
Diretor de Prova

MARCOS AURÉLIO PERDIGÃO
Comissário Desportivo CBA


Supervisão:



Realização:



Apuração:



Cronometragem

